Vendor Statement

The vendor makes this statement in respect of the land in accordance with section 32 of the *Sale of Land Act* 1962.

This statement must be signed by the vendor and given to the purchaser before the purchaser signs the contract. The vendor may sign by electronic signature.

The purchaser acknowledges being given this statement signed by the vendor with the attached documents before the purchaser signed any contract.

Land	3 LETHEBYS ROAD, SAILORS GULLY VIC 3556

Vendor's name	Karyn Leanne Hampshire	Date / /
Vendor's signature _____		

Purchaser's name	Date / /
Purchaser's signature _____	
Purchaser's name	Date / /
Purchaser's signature _____	

1. FINANCIAL MATTERS

1.1 **Particulars of any Rates, Taxes, Charges or Other Similar Outgoings** (and any interest on them)

(a) ☒ Are contained in the attached certificate/s.

1.2 **Particulars of any Charge** (whether registered or not) imposed by or under any Act to secure an amount due under that Act, including the amount owing under the charge

$0.00	To	

Other particulars (including dates and times of payments):

1.3 **Terms Contract**

This section 1.3 only applies if this vendor statement is in respect of a terms contract where the purchaser is obliged to make 2 or more payments (other than a deposit or final payment) to the vendor after the execution of the contract and before the purchaser is entitled to a conveyance or transfer of the land.

Not Applicable

1.4 **Sale Subject to Mortgage**

This section 1.4 only applies if this vendor statement is in respect of a contract which provides that any mortgage (whether registered or unregistered), is NOT to be discharged before the purchaser becomes entitled to possession or receipts of rents and profits.

Not Applicable

1.5 **Commercial and Industrial Property Tax Reform Act 2024 (Vic) (CIPT Act)**

(a) The Australian Valuation Property Classification Code (within the meaning of the CIPT Act) most recently allocated to the land is set out in the attached Municipal rates notice or property clearance certificate or is as follows	AVPC No.
(b) Is the land tax reform scheme land within the meaning of the CIPT Act?	☐ YES ☒NO
(c) If the land is tax reform scheme land within the meaning of the CIPT Act, the entry date within the meaning of the CIPT Act is set out in the attached Municipal rates notice or property clearance certificate or is as follows	Date: OR ☒ Not applicable

2. INSURANCE

2.1 **Damage and Destruction**

This section 2.1 only applies if this vendor statement is in respect of a contract which does NOT provide for the land to remain at the risk of the vendor until the purchaser becomes entitled to possession or receipt of rents and profits.

Not Applicable

2.2 **Owner Builder**

This section 2.2 only applies where there is a residence on the land that was constructed by an owner-builder within the preceding 6 years and section 137B of the Building Act 1993 applies to the residence.

Not Applicable

3. LAND USE

3.1 **Easements, Covenants or Other Similar Restrictions**

(a) A description of any easement, covenant or other similar restriction affecting the land (whether registered or

unregistered):

☒ Is in the attached copies of title document/s

(b) Particulars of any existing failure to comply with that easement, covenant or other similar restriction are:

To the best of the Vendor's knowledge there is no existing failure to comply with the terms of any easements, covenants or other similar restriction.

3.2 **Road Access**

There is NO access to the property by road if the square box is marked with an 'X' ☐

3.3 **Designated Bushfire Prone Area**

The land is in a designated bushfire prone area within the meaning of section 192A of the *Building Act* 1993 if the square box is marked with an 'X' ☐

3.4 **Planning Scheme**

☒ Attached is a certificate with the required specified information.

4. NOTICES

4.1 **Notice, Order, Declaration, Report or Recommendation**

Particulars of any notice, order, declaration, report or recommendation of a public authority or government department or approved proposal directly and currently affecting the land, being a notice, order, declaration, report, recommendation or approved proposal of which the vendor might reasonably be expected to have knowledge:

Not Applicable

4.2 **Agricultural Chemicals**

There are NO notices, property management plans, reports or orders in respect of the land issued by a government department or public authority in relation to livestock disease or contamination by agricultural chemicals affecting the ongoing use of the land for agricultural purposes. However, if this is not the case, the details of any such notices, property management plans, reports or orders, are as follows:

NIL

4.3 **Compulsory Acquisition**

The particulars of any notices of intention to acquire that have been served under section 6 of the *Land Acquisition and Compensation Act* 1986 are as follows:

NIL

5. BUILDING PERMITS

Particulars of any building permit issued under the *Building Act* 1993 in the preceding 7 years (required only where there is a residence on the land):

Not Applicable

6. OWNERS CORPORATION

This section 6 only applies if the land is affected by an owners corporation within the meaning of the *Owners Corporations Act* 2006.

Not Applicable

7. GROWTH AREAS INFRASTRUCTURE CONTRIBUTION ("GAIC")

Words and expressions in this section 7 have the same meaning as in Part 9B of the *Planning and Environment Act* 1987.

Not Applicable

8. SERVICES

The services which are marked with an 'X' in the accompanying square box are NOT connected to the land:

Electricity supply ☐	Gas supply ☐	Water supply ☐	Sewerage ☐	Telephone services ☐

9. TITLE

Attached are copies of the following documents:

9.1 ☒ (a) Registered Title

A Register Search Statement and the document, or part of a document, referred to as the 'diagram location' in that statement which identifies the land and its location.

10. SUBDIVISION

10.1 **Unregistered Subdivision**

This section 10.1 only applies if the land is subject to a subdivision which is not registered.

Not Applicable

10.2 **Staged Subdivision**

This section 10.2 only applies if the land is part of a staged subdivision within the meaning of section 37 of the *Subdivision Act* 1988.

(a) Attached is a copy of the plan for the first stage if the land is in the second or subsequent stage.

(b) The requirements in a statement of compliance relating to the stage in which the land is included that have Not been complied With are As follows:

NIL

(c) The proposals relating to subsequent stages that are known to the vendor are as follows:

NIL

(d) The contents of any permit under the Planning and Environment Act 1987 authorising the staged subdivision are:

NIL

10.3 **Further Plan of Subdivision**

This section 10.3 only applies if the land is subject to a subdivision in respect of which a further plan within the meaning of the *Subdivision Act* 1988 is proposed.

Not Applicable

11. DISCLOSURE OF ENERGY INFORMATION

(Disclosure of this information is not required under section 32 of the Sale of Land Act 1962 but may be included in this vendor statement for convenience.)

Details of any energy efficiency information required to be disclosed regarding a disclosure affected building or disclosure area affected area of a building as defined by the *Building Energy Efficiency Disclosure Act* 2010 (Cth)

(a) to be a building or part of a building used or capable of being used as an office for administrative, clerical, professional or similar based activities including any support facilities; and

(b) which has a net lettable area of at least 1000m²; (but does not include a building under a strata title system or if an occupancy permit was issued less than 2 years before the relevant date):

Not Applicable

12. DUE DILIGENCE CHECKLIST

(The Sale of Land Act 1962 provides that the vendor or the vendor's licensed estate agent must make a prescribed due diligence checklist available to purchasers before offering land for sale that is vacant residential land or land on which there is a residence. The due diligence checklist is NOT required to be provided with, or attached to, this vendor statement but the checklist may be attached as a matter of convenience.)

Is attached

13. ATTACHMENTS

(Any certificates, documents and other attachments may be annexed to this section 13)

(Additional information may be added to this section 13 where there is insufficient space in any of the earlier sections)

(Attached is an "Additional Vendor Statement" if section 1.3 (Terms Contract) or section 1.4 (Sale Subject to Mortgage) applies)

Copy of Title
Copy of Plan
Rates notice
Water notice
VICPLAN property report
Detailed property report

Due diligence checklist

What you need to know before buying a residential property

Before you buy a home, you should be aware of a range of issues that may affect that property and impose restrictions or obligations on you, if you buy it. This checklist aims to help you identify whether any of these issues will affect you. The questions are a starting point only and you may need to seek professional advice to answer some of them. You can find links to organisations and web pages that can help you learn more, by visiting the Due diligence checklist page on the Consumer Affairs Victoria website (consumer.vic.gov.au/duediligencechecklist).

Urban living

Moving to the inner city?

High density areas are attractive for their entertainment and service areas, but these activities create increased traffic as well as noise and odours from businesses and people. Familiarising yourself with the character of the area will give you a balanced understanding of what to expect.

Is the property subject to an owners corporation?

If the property is part of a subdivision with common property such as driveways or grounds, it may be subject to an owners corporation. You may be required to pay fees and follow rules that restrict what you can do on your property, such as a ban on pet ownership.

Growth areas

Are you moving to a growth area?

You should investigate whether you will be required to pay a growth areas infrastructure contribution.

Flood and fire risk

Does this property experience flooding or bushfire?

Properties are sometimes subject to the risk of fire and flooding due to their location. You should properly investigate these risks and consider their implications for land management, buildings and insurance premiums.

Rural properties

Moving to the country?

If you are looking at property in a rural zone, consider:

- Is the surrounding land use compatible with your lifestyle expectations? Farming can create noise or odour that may be at odds with your expectations of a rural lifestyle.
- Are you considering removing native vegetation? There are regulations which affect your ability to remove native vegetation on private property.
- Do you understand your obligations to manage weeds and pest animals?

Can you build new dwellings?

Does the property adjoin crown land, have a water frontage, contain a disused government road, or are there any crown licences associated with the land?

Is there any earth resource activity such as mining in the area?

You may wish to find out more about exploration, mining and quarrying activity on or near the property and consider the issue of petroleum, geothermal and greenhouse gas sequestration permits, leases and licences, extractive industry authorisations and mineral licences.

Soil and groundwater contamination

Has previous land use affected the soil or groundwater?

You should consider whether past activities, including the use of adjacent land, may have caused contamination at the site and whether this may prevent you from doing certain things to or on the land in the future.

(04/10/2016)

Land boundaries

Do you know the exact boundary of the property?

You should compare the measurements shown on the title document with actual fences and buildings on the property, to make sure the boundaries match. If you have concerns about this, you can speak to your lawyer or conveyancer, or commission a site survey to establish property boundaries.

Planning controls

Can you change how the property is used, or the buildings on it?

All land is subject to a planning scheme, run by the local council. How the property is zoned and any overlays that may apply, will determine how the land can be used. This may restrict such things as whether you can build on vacant land or how you can alter or develop the land and its buildings over time.

The local council can give you advice about the planning scheme, as well as details of any other restrictions that may apply, such as design guidelines or bushfire safety design. There may also be restrictions – known as encumbrances – on the property's title, which prevent you from developing the property. You can find out about encumbrances by looking at the section 32 statement.

Are there any proposed or granted planning permits?

The local council can advise you if there are any proposed or issued planning permits for any properties close by. Significant developments in your area may change the local 'character' (predominant style of the area) and may increase noise or traffic near the property.

Safety

Is the building safe to live in?

Building laws are in place to ensure building safety. Professional building inspections can help you assess the property for electrical safety, possible illegal building work, adequate pool or spa fencing and the presence of asbestos, termites, or other potential hazards.

Building permits

Have any buildings or retaining walls on the property been altered, or do you plan to alter them?

There are laws and regulations about how buildings and retaining walls are constructed, which you may wish to investigate to ensure any completed or proposed building work is approved. The local council may be able to give you information about any building permits issued for recent building works done to the property, and what you must do to plan new work. You can also commission a private building surveyor's assessment.

Are any recent building or renovation works covered by insurance?

Ask the vendor if there is any owner-builder insurance or builder's warranty to cover defects in the work done to the property.

Utilities and essential services

Does the property have working connections for water, sewerage, electricity, gas, telephone and internet?

Unconnected services may not be available, or may incur a fee to connect. You may also need to choose from a range of suppliers for these services. This may be particularly important in rural areas where some services are not available.

Buyers' rights

Do you know your rights when buying a property?

The contract of sale and section 32 statement contain important information about the property, so you should request to see these and read them thoroughly. Many people engage a lawyer or conveyancer to help them understand the contracts and ensure the sale goes through correctly. If you intend to hire a professional, you should consider speaking to them before you commit to the sale. There are also important rules about the way private sales and auctions are conducted. These may include a cooling-off period and specific rights associated with 'off the plan' sales. The important thing to remember is that, as the buyer, you have rights.

Department of Transport and Planning

Copyright State of Victoria. This publication is copyright. No part may be reproduced by any process except in accordance with the provisions of the Copyright Act 1968 (Cth) or pursuant to a written agreement. None of the State of Victoria, Secure Electronic Registries Victoria Pty Ltd (ABN 86 627 986 396) as trustees for the Secure Electronic Registries Victoria Trust (ABN 83 206 746 897) warrant the accuracy or completeness of the information in this publication and any person using or relying upon such information does so on the basis that the State of Victoria, LANDATA REGD TM System, Secure Electronic Registries Victoria Pty Ltd (ABN 86 627 986 396) as trustee for the Secure Electronic Registries Victoria Trust (ABN 83 206 746 897) shall bear no responsibility or liability whatsoever for any errors, faults, defects or omissions in the information.

REGISTRATION CONFIRMATION STATEMENT

Produced: 29/05/2026 09:52:08 AM

VOLUME 9688 FOLIO 065

LAND DESCRIPTION

Crown Allotment 229 Section A at Eaglehawk Parish of Nerring.
PARENT TITLE Volume 01573 Folio 535
Created by instrument M266576S 12/05/1986

REGISTERED PROPRIETOR

Estate Fee Simple
Sole Proprietor
KARYN LEANNE HAMPSHIRE of 3 LETHEBYS ROAD SAILORS GULLY VIC 3556
BA465802K 29/05/2026

ENCUMBRANCES, CAVEATS AND NOTICES

For details of any other encumbrances see the plan or imaged folio set out under DIAGRAM LOCATION below.

DIAGRAM LOCATION

SEE TP294094F FOR FURTHER DETAILS AND BOUNDARIES

ACTIVITY IN THE LAST 125 DAYS

NUMBER		STATUS	DATE
BA465802K (E)	TRANSFER	Registered	29/05/2026

Additional information:

Street Address: 3 LETHEBYS ROAD SAILORS GULLY VIC 3556

ADMINISTRATIVE NOTICES

NIL

eCT Control 21897B RED TREE CONVEYANCING
Effective from 29/05/2026

DOCUMENT END

Lodgement No: 10300357
Email: INFO@REDTREE.COM.AU
Customer Code: 21897B
Customer Name: RED TREE CONVEYANCING

Secure Electronic Registries Victoria (SERV)
Email: advice.enquiries@servictoria.com.au

Imaged Document Cover Sheet

The document following this cover sheet is an imaged document supplied by LANDATA®, Secure Electronic Registries Victoria.

Document Type	**Plan**
Document Identification	**TP294094F**
Number of Pages (excluding this cover sheet)	**1**
Document Assembled	**05/06/2026 08:10**

Copyright and disclaimer notice:
© State of Victoria. This publication is copyright. No part may be reproduced by any process except in accordance with the provisions of the Copyright Act 1968 (Cth) and for the purposes of Section 32 of the Sale of Land Act 1962 or pursuant to a written agreement. The information is only valid at the time and in the form obtained from the LANDATA® System. None of the State of Victoria, LANDATA®, Secure Electronic Registries Victoria Pty Ltd (ABN 86 627 986 396) as trustee for the Secure Electronic Registries Victoria Trust (ABN 83 206 746 897) accept responsibility for any subsequent release, publication or reproduction of the information.

The document is invalid if this cover sheet is removed or altered.

Delivered from the LANDATA® System by InfoTrack Pty Ltd.
The information supplied by InfoTrack (Smokeball) has been obtained from InfoTrack Pty Limited by agreement between them. The information supplied has been obtained by InfoTrack Pty Limited who is licensed by the State of Victoria to provide this information via LANDATA® System.

Delivered by LANDATA®, timestamp 05/06/2026 08:10 Page 1 of 1

	TITLE PLAN		EDITION 1	TP 294094F

Location of Land

Parish: AT EAGLEHAWK PARISH OF NERRING
Township:
Section: A
Crown Allotment: 229
Crown Portion:

Last Plan Reference:
Derived From: VOL 9688 FOL 065
Depth Limitation: NIL

Notations

ANY REFERENCE TO MAP IN THE TEXT MEANS THE DIAGRAM SHOWN ON THIS TITLE PLAN

Description of Land / Easement Information

THIS PLAN HAS BEEN PREPARED FOR THE LAND REGISTRY, LAND VICTORIA, FOR TITLE DIAGRAM PURPOSES AS PART OF THE LAND TITLES AUTOMATION PROJECT
COMPILED: 28-01-2000
VERIFIED: AD

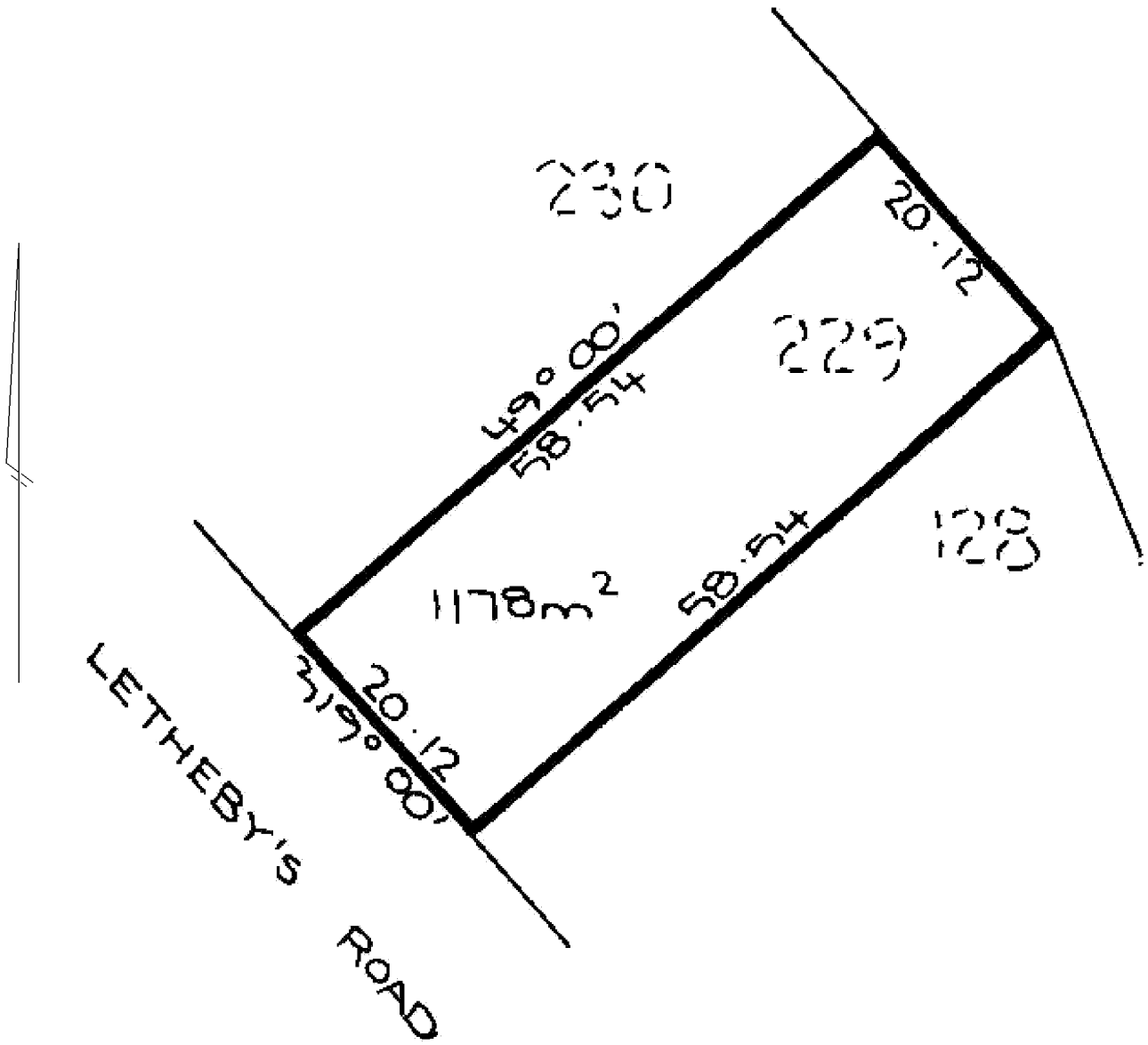

LENGTHS ARE IN METRES	Metres = 0.3048 x Feet Metres = 0.201168 x Links		Sheet 1 of 1 sheets

City of Greater Bendigo
PO Box 733, Bendigo VIC 3552
ABN 74 149 638 164

CITY OF GREATER BENDIGO

Rates and valuation notice

FOR THE PERIOD 1 JULY, 2025 TO 30 JUNE, 2026

Tax invoice

Assessment no. **78426 4**

Date of issue **08 August 2025**

Rate enquiries
www.bendigo.vic.gov.au/rates
rates@bendigo.vic.gov.au
1300 002 642

Register to receive notices via email.
Visit **erates.bendigo.vic.gov.au**

035876 033 H1 Internal use only

R F Padgham and K L Hampshire
3 Lethebys Rd
SAILORS GULLY VIC 3556

Property	3 Lethebys Road, SAILORS GULLY 3556			Total GST	$0.00
Property owner	R F Padgham and K L Hampshire			Date declared	16/06/2025
Legal description	CA 229 Sec A			Notice issued	8/08/2025
Valued as at	1/01/2025	Site value	$244,000	ESVF Classification	Residential
Capital Improved Value	$490,000	Net Annual Value	$24,500	AVPCC	110.3

Council Rates and Charges	Charges	Rateable value	Amount
General Rate	0.00295057	490,000	$1,445.75
Bins and Waste Services Charge 140L bin	$461.00	1	$461.00

Includes payments to 31/07/2025

Emergency Services Volunteer Fund	Charges	Rateable value	Amount
Residential	$136 +	(0.000173 x $490,000)	$220.75

e Emergency Services Volunteer Fund is collected on behalf of the Victorian State Government. It does not form part of the City's revenue.

Total **$2,127.50**

Scheduled Scheduled

OPTION 1 Four instalments	1st instalment		2nd instalment		3rd instalment		4th instalment
	$531.00 Due: 30/09/2025	+	$531.00 Due: 01/12/2025	+	$531.00 Due: 02/03/2026	+	$534.50 Due: 01/06/2026

OPTION 2 **Prepay to receive 1.5% discount** **$2,098.85** Due: 30/09/2025

Are you having trouble paying?
We can help you, please get in touch with our Rates team to discuss your options.

BPAY
Biller code: 1933
Ref. no: 784264

BPOINT
Biller code: 1933
Ref. no: 784264

BPAY this payment via Internet or phone banking.
BPAY View® View and pay this bill using internet banking.
BPAY View Registration No. 784264

POST billpay
Total Rate *360 000784264
Biller code: 0360 Ref. no: 7842 64
Pay in store at Australia Post, phone 13 18 16 or go to www.postbillpay.com.au

Coliban WATER

Scheduled to Pay

1300 363 200
www.coliban.com.au

Date of Issue: 5 May 2026

Next Scheduled Reading: 1 August 2026

ABN 96 549 082 360

TAX INVOICE

033

R F Padgham & K L Hampshire
3 Lethebys Road
Sailors Gully VIC 3556

Customer Number
C-00112217

Invoice Number
INV-0003188133

Amount Due
$359.12

Pay By
26 May 2026

Service Address: 3 Lethebys Road Sailors Gully VIC 3556
Classification: Household

Opening Balance	**$459.99**
Total Payment Received up to 4 May 2026	CR $519.99
Balance	**CR $60.00**
Current Charges	
Water Service Fee	$68.57
Water Consumption	$144.48
Sewerage Service Fee	$206.07
Total (Excl GST)	**$419.12**
GST	$0.00
Total (Incl GST)	**$419.12**
Total Amount Due	**$359.12**

See over the page for payment options
Concession has not been applied (refer over for eligibility).

Average daily usage in litres

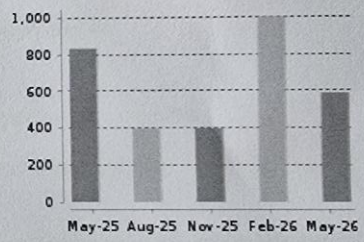

Av. Daily Use:589 L/day
Av. Daily Cost: $4.66

Click for information on the Victorian Government's *Target Your Water Use* program.

Please contact us on 1300 363 200 if you have a concern about your sewer or water service. If we are unable to resolve your concern you can contact the Energy and Water Ombudsman (Victoria) on freecall 1800 500 509. Please refer to www.ewov.com.au for more information.

Victoria's
Permanent Water Saving Rules
apply year-round

Discover ways to save water at connect.coliban.com.au/savewater



Always use a leak-free hose with a trigger nozzle to water your garden and wash your car



Only use sprinklers and drippers before 10am and after 6pm



Don't hose concrete, paths or driveways - use a broom instead

VICTORIAN BUILDING AUTHORITY
BUILDING CONFIDENCE

Compliance Certificate

221ZH BUILDING ACT 1993

Certifier's Name	Lyndon Barker	Licence No.	101777	Compliance Cert No.	Compliance Cert PIN
				17014128	9558

INSTALLATION ADDRESS			
Site Address	3 LETHEBYS RD		
Town/Suburb	SAILORS GULLY	**Post Code**	3556

PLUMBING WORK INFORMATION		BELOW GROUND SANITARY DRAINS	
Date of completion of plumbing work	23/08/2023	**'As Laid' plans lodged**	
Value of plumbing work	$1,000 - $4,999	**Water Authority 'Consent to Connect' number**	

TYPE OF WORK		GAS METER / LPG	
Residential / Commercial	Residential	**Authorisation number**	

SPECIALITY DETAILS			
Modification details	✘	**Recreational vehicle's chassis number**	
Cooling tower	✘	**Performance solution**	✘
6 Star Sustainability	✘		

INSTALLATION INFORMATION

Sanitary
Water supply

INSTALLATION DETAILS

Installation of shower rail, wall mixer, basin, basin mixer and toilet suite.

APPLIANCE/PRODUCT INFORMATION

VICTORIAN BUILDING AUTHORITY
BUILDING CONFIDENCE

Compliance Certificate

221ZH BUILDING ACT 1993

DECLARATION **I certify that the above plumbing work complies in all respects with the plumbing laws as defined in Part 12A of the *Building Act 1993*.**	
The plumbing work was carried out by me or under my supervision	✔
I have inspected and tested the work started by another licensed practitioner. Any necessary further work was carried out by me or under my supervision	
The above compliance certificate details are correct and ready to be lodged with the VBA	✔
I provide this compliance certificate in accordance with 221ZH(2)(a) of the Building Act 1993 initiating the status of a signed document	✔

Compliance Certificate Status	Lodged	**Date Lodged**	26/08/2023

IMPORTANT NOTE TO PRACTITIONERS

A misstatement of fact, including an omission, is an offence under the *Building Act 1993*.

This Compliance Certificate must be given to the owner/consumer (or if issued to a building practitioner or person other than the owner/consumer), then that person must give it to the consumer within five (5) days of receipt.

IMPORTANT NOTE TO CONSUMERS

Information on this Compliance Certificate has been given to the Victorian Building Authority (VBA) in accordance with the *Building Act 1993*. The information also assists the VBA for its statutory functions to monitor and enforce compliance under that Act and for statistical purposes in a way that does not identify consumers. At www.vba.vic.gov.au you may view the details of this Compliance Certificate by using the Compliance Certificate number and PIN number in the top right corner of this Compliance Certificate, and also view the VBA's Privacy Policy. All work subject to a Compliance Certificate carries insurance to protect the owner/consumer against defective work by a plumbing practitioner. You should retain your Compliance Certificate for six (6) years as evidence of your cover.

PLANNING PROPERTY REPORT

Department of Transport and Planning

From www.planning.vic.gov.au at 05 June 2026 08:24 AM

PROPERTY DETAILS

Address:	**3 LETHEBYS ROAD SAILORS GULLY 3556**
Crown Description:	**Allot. 229 Sec. A AT EAGLEHAWK, PARISH OF NERRING**
Standard Parcel Identifier (SPI):	**229~A\PP3301A**
Local Government Area (Council):	**GREATER BENDIGO** www.bendigo.vic.gov.au
Council Property Number:	**185323**
Planning Scheme:	**Greater Bendigo** Planning Scheme - Greater Bendigo
Directory Reference:	**Vicroads 602 K8**

UTILITIES

Rural Water Corporation:	**Goulburn-Murray Water**
Urban Water Corporation:	**Coliban Water**
Melbourne Water:	**Outside drainage boundary**
Power Distributor:	**POWERCOR**

STATE ELECTORATES

Legislative Council:	**NORTHERN VICTORIA**
Legislative Assembly:	**BENDIGO EAST**

OTHER

Registered Aboriginal Party:	**Dja Dja Wurrung Clans Aboriginal Corporation**
Fire Authority:	**Country Fire Authority**

View location in VicPlan

Planning Zones

GENERAL RESIDENTIAL ZONE (GRZ)
SCHEDULE TO THE GENERAL RESIDENTIAL ZONE (GRZ)

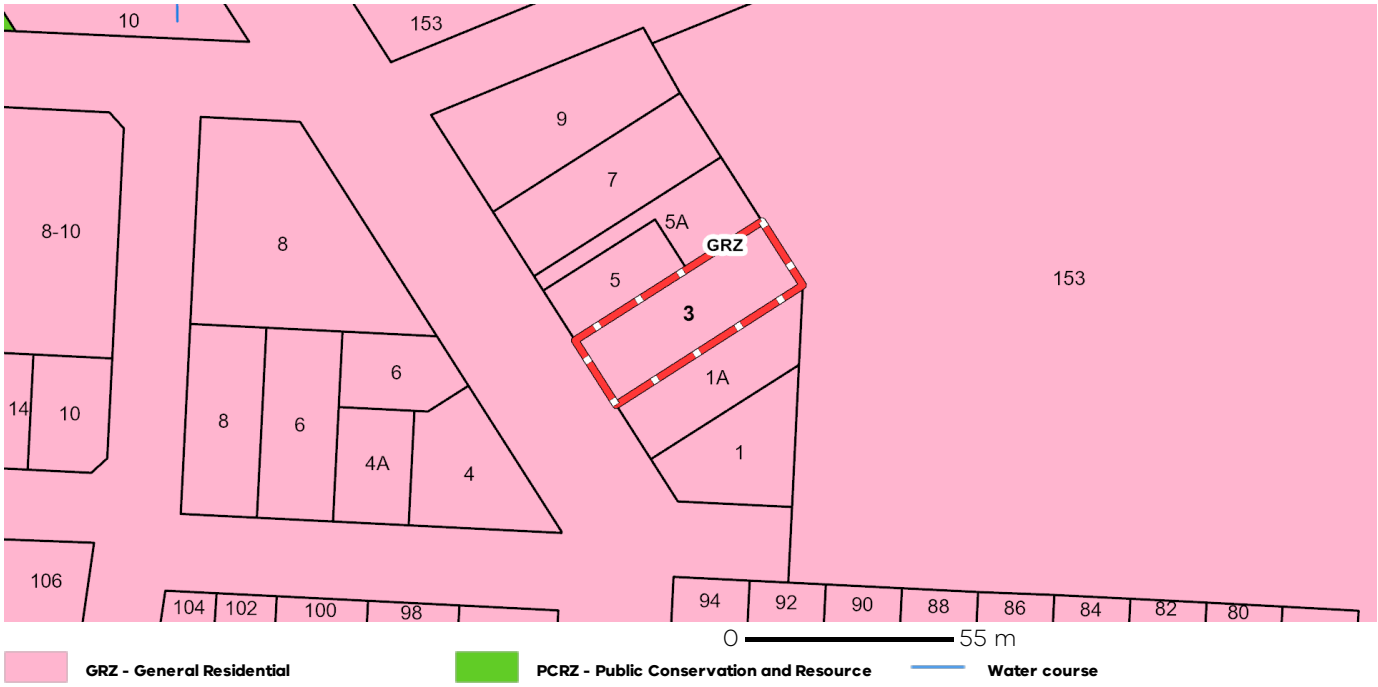

GRZ - General Residential
PCRZ - Public Conservation and Resource
Water course

Note: labels for zones may appear outside the actual zone - please compare the labels with the legend.

Copyright © - State Government of Victoria
Disclaimer: This content is provided for information purposes only. No claim is made as to the accuracy or authenticity of the content. The Victorian Government does not accept any liability to any person for the information provided.
Read the full disclaimer at https://www.vic.gov.au/disclaimer

Notwithstanding this disclaimer, a vendor may rely on the information in this report for the purpose of a statement that land is in a bushfire prone area as required by section 32C (b) of the Sale of Land 1962 (Vic).

PLANNING PROPERTY REPORT

Department of Transport and Planning

Planning Overlays

BUSHFIRE MANAGEMENT OVERLAY (BMO)

BUSHFIRE MANAGEMENT OVERLAY - SCHEDULE 1 (BMO1)

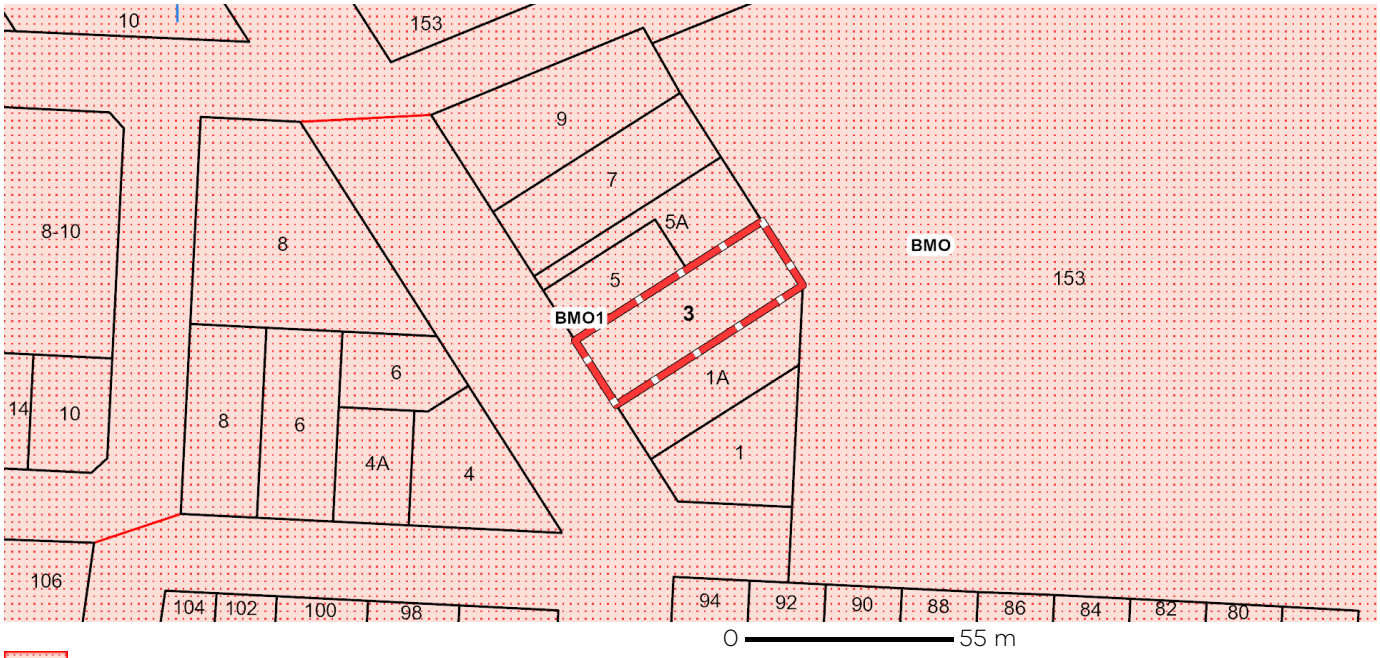

BMO - Bushfire Management Overlay

Water course

Note: due to overlaps, some overlays may not be visible, and some colours may not match those in the legend

OTHER OVERLAYS

Other overlays in the vicinity not directly affecting this land

DESIGN AND DEVELOPMENT OVERLAY (DDO)

ENVIRONMENTAL AUDIT OVERLAY (EAO)

HERITAGE OVERLAY (HO)

VEGETATION PROTECTION OVERLAY (VPO)



DDO - Design and Development Overlay

EAO - Environmental Audit Overlay

HO - Heritage Overlay

VPO - Vegetation Protection Overlay

Water course

Note: due to overlaps, some overlays may not be visible, and some colours may not match those in the legend

Copyright © - State Government of Victoria
Disclaimer: This content is provided for information purposes only. No claim is made as to the accuracy or authenticity of the content. The Victorian Government does not accept any liability to any person for the information provided.
Read the full disclaimer at https://www.vic.gov.au/disclaimer

Notwithstanding this disclaimer, a vendor may rely on the information in this report for the purpose of a statement that land is in a bushfire prone area as required by section 32C (b) of the Sale of Land 1962 (Vic).

PLANNING PROPERTY REPORT

Department of Transport and Planning

Further Planning Information

Planning scheme data last updated on 28 May 2026.

A **planning scheme** sets out policies and requirements for the use, development and protection of land.
This report provides information about the zone and overlay provisions that apply to the selected land.
Information about the State and local policy, particular, general and operational provisions of the local planning scheme that may affect the use of this land can be obtained by contacting the local council or by visiting https://www.planning.vic.gov.au

This report is NOT a **Planning Certificate** issued pursuant to Section 199 of the ***Planning and Environment Act 1987.***
It does not include information about exhibited planning scheme amendments, or zonings that may abut the land.
To obtain a Planning Certificate go to Titles and Property Certificates at Landata - https://www.landata.vic.gov.au

For details of surrounding properties, use this service to get the Reports for properties of interest.

To view planning zones, overlay and heritage information in an interactive format visit https://mapshare.vic.gov.au/vicplan/

For other information about planning in Victoria visit https://www.planning.vic.gov.au

Copyright © - State Government of Victoria
Disclaimer: This content is provided for information purposes only. No claim is made as to the accuracy or authenticity of the content. The Victorian Government does not accept any liability to any person for the information provided.
Read the full disclaimer at https://www.vic.gov.au/disclaimer

Notwithstanding this disclaimer, a vendor may rely on the information in this report for the purpose of a statement that land is in a bushfire prone area as required by section 32C (b) of the Sale of Land 1962 (Vic).

PLANNING PROPERTY REPORT

Department of Transport and Planning

Designated Bushfire Prone Areas

This property is in a designated bushfire prone area. Special bushfire construction requirements apply to the part of the property mapped as a designated bushfire prone area (BPA). Planning provisions may apply.

Where part of the property is mapped as BPA, if no part of the building envelope or footprint falls within the BPA area, the BPA construction requirements do not apply.

Note: the relevant building surveyor determines the need for compliance with the bushfire construction requirements.

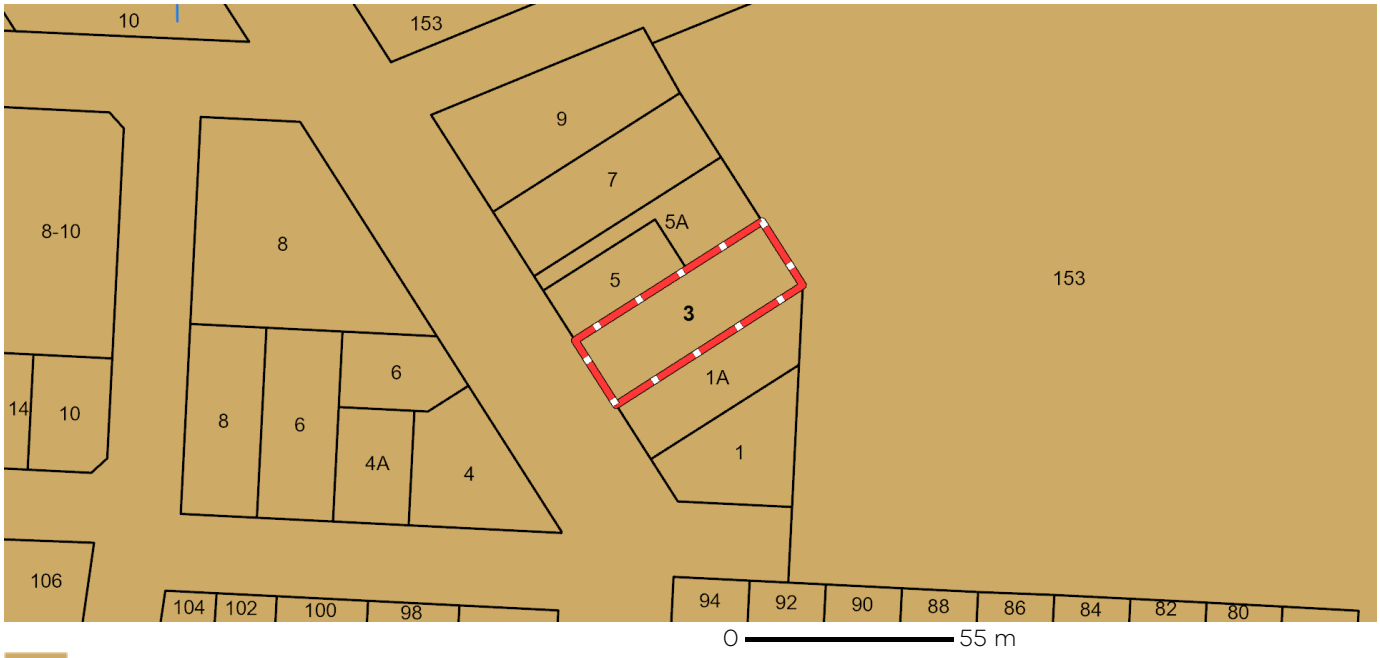

Designated BPA are determined by the Minister for Planning following a detailed review process. The Building Regulations 2018, through adoption of the Building Code of Australia, apply bushfire protection standards for building works in designated BPA.

Designated BPA maps can be viewed on VicPlan at https://mapshare.vic.gov.au/vicplan/ or at the relevant local council.

Create a BPA definition plan in VicPlan to measure the BPA.

Information for lot owners building in the BPA is available at https://www.planning.vic.gov.au.

Further information about the building control system and building in bushfire prone areas can be found on the Victorian Building Authority website https://www.vba.vic.gov.au. Copies of the Building Act and Building Regulations are available from http://www.legislation.vic.gov.au. For Planning Scheme Provisions in bushfire areas visit https://www.planning.vic.gov.au.

Native Vegetation

Native plants that are indigenous to Victoria and important for biodiversity might be present on this property. This could include trees, shrubs, herbs, grasses or aquatic plants. There are a range of regulations that may apply including need to obtain a planning permit under Clause 52.17 of the local planning scheme. For more information see Native Vegetation (Clause 52.17) with local variations in Native Vegetation (Clause 52.17) Schedule

To help identify native vegetation on this property and the application of Clause 52.17 please visit the Native Vegetation Regulations Map (NVR Map) https://mapshare.vic.gov.au/nvr/ and Native vegetation (environment.vic.gov.au) or please contact your relevant council.

You can find out more about the natural values on your property through NatureKit NatureKit (environment.vic.gov.au)

Copyright © - State Government of Victoria
Disclaimer: This content is provided for information purposes only. No claim is made as to the accuracy or authenticity of the content. The Victorian Government does not accept any liability to any person for the information provided.
Read the full disclaimer at https://www.vic.gov.au/disclaimer

Notwithstanding this disclaimer, a vendor may rely on the information in this report for the purpose of a statement that land is in a bushfire prone area as required by section 32C (b) of the Sale of Land 1962 (Vic).

PROPERTY REPORT

Energy, Environment and Climate Action

Created at 05 June 2026 08:22 AM

PROPERTY DETAILS

Address:	**3 LETHEBYS ROAD SAILORS GULLY 3556**
Crown Description:	**Allot. 229 Sec. A AT EAGLEHAWK, PARISH OF NERRING**
Standard Parcel Identifier (SPI):	**229~A\PP3301A**
Local Government Area (Council):	**GREATER BENDIGO** www.bendigo.vic.gov.au
Council Property Number:	**185323**
Directory Reference:	**Vicroads 602 K8**

SITE DIMENSIONS

All dimensions and areas are approximate. They may not agree with those shown on a title or plan.

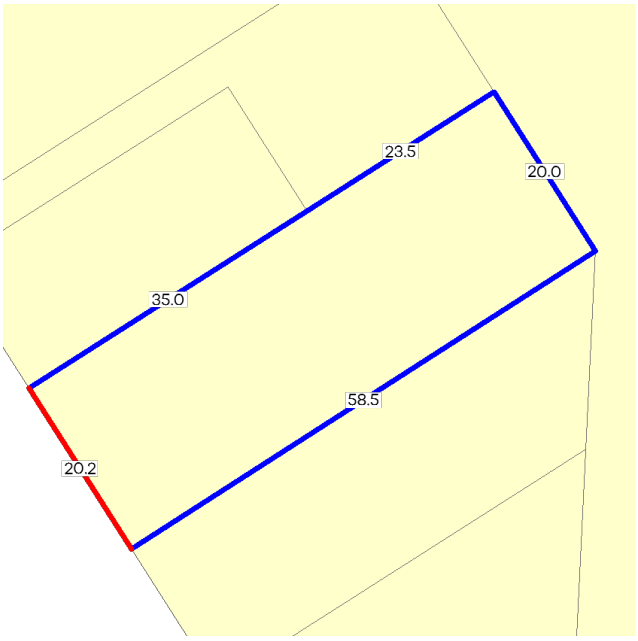

Area: 1179 sq. m
Perimeter: 157 m
For this property:
Site boundaries
Road frontages

Dimensions for individual parcels require a separate search, but dimensions for individual units are generally not available.

Calculating the area from the dimensions shown may give a different value to the area shown above

For more accurate dimensions get copy of plan at
Title and Property Certificates

UTILITIES

Rural Water Corporation:	**Goulburn-Murray Water**
Urban Water Corporation:	**Coliban Water**
Melbourne Water:	**Outside drainage boundary**
Power Distributor:	**POWERCOR**

STATE ELECTORATES

Legislative Council:	**NORTHERN VICTORIA**
Legislative Assembly:	**BENDIGO EAST**

PLANNING INFORMATION

Property Planning details have been removed from the Property Reports to avoid duplication with the Planning Property Reports from the Department of Transport and Planning which are the authoritative source for all Property Planning information.

The Planning Property Report for this property can found here - Planning Property Report

Planning Property Reports can be found via these two links
Vicplan https://mapshare.vic.gov.au/vicplan/
Property and parcel search https://www.land.vic.gov.au/property-and-parcel-search

Copyright © - State Government of Victoria
Disclaimer: This content is provided for information purposes only. No claim is made as to the accuracy or authenticity of the content. The Victorian Government does not accept any liability to any person for the information provided.
Read the full disclaimer at https://www.deeca.vic.gov.au/disclaimer

PROPERTY REPORT

Energy, Environment and Climate Action

Area Map



Copyright © - State Government of Victoria
Disclaimer: This content is provided for information purposes only. No claim is made as to the accuracy or authenticity of the content. The Victorian Government does not accept any liability to any person for the information provided.
Read the full disclaimer at https://www.deeca.vic.gov.au/disclaimer

32.08 GENERAL RESIDENTIAL ZONE

31/03/2025
VC267

Shown on the planning scheme map as **GRZ** , **R1Z** , **R2Z** or **R3Z** with a number (if shown).

Purpose

To implement the Municipal Planning Strategy and the Planning Policy Framework.

To encourage development that is responsive to the neighbourhood character of the area.

To encourage a diversity of housing types and housing growth particularly in locations offering good access to services and transport.

To allow educational, recreational, religious, community and a limited range of other non-residential uses to serve local community needs in appropriate locations.

32.08-1 Neighbourhood character objectives

27/03/2017
VC110

A schedule to this zone may contain neighbourhood character objectives to be achieved for the area.

32.08-2 Table of uses

14/01/2025
VC237

Section 1 - Permit not required

Use	Condition
Automated collection point	Must meet the requirements of Clause 52.13-3 and 52.13-5. The gross floor area of all buildings must not exceed 50 square metres.
Bed and breakfast	No more than 10 persons may be accommodated away from their normal place of residence. At least 1 car parking space must be provided for each 2 persons able to be accommodated away from their normal place of residence.
Community care accommodation	Must meet the requirements of Clause 52.22-2.
Domestic animal husbandry (other than Domestic animal boarding)	Must be no more than 2 animals.
Dwelling (other than Bed and breakfast)	
Home based business	
Informal outdoor recreation	
Medical centre	The gross floor area of all buildings must not exceed 250 square metres. Must not require a permit under Clause 52.06-3. The site must adjoin, or have access to, a road in a Transport Zone 2 or a Transport Zone 3.

Use	Condition
Place of worship	The gross floor area of all buildings must not exceed 250 square metres. The site must adjoin, or have access to, a road in a Transport Zone 2 or a Transport Zone 3.
Racing dog husbandry	Must be no more than 2 animals.
Railway	
Residential aged care facility	
Rooming house	Must meet the requirements of Clause 52.23-2.
Small second dwelling	Must be no more than one dwelling existing on the lot. Must be the only small second dwelling on the lot. Reticulated natural gas must not be supplied to the building, or part of a building, used for the small second dwelling.
Tramway	
Any use listed in Clause 62.01	Must meet the requirements of Clause 62.01.

Section 2 - Permit required

Use	Condition
Accommodation (other than Community care accommodation, Dwelling, Residential aged care facility, Rooming house and Small second dwelling)	
Agriculture (other than Animal production, Animal training, Apiculture, Domestic animal husbandry, Horse husbandry and Racing dog husbandry)	
Car park	Must be used in conjunction with another use in Section 1 or 2.
Car wash	The site must adjoin, or have access to, a road in a Transport Zone 2 or a Transport Zone 3.
Convenience restaurant	The site must adjoin, or have access to, a road in a Transport Zone 2 or a Transport Zone 3.
Convenience shop	
Domestic animal husbandry (other than Domestic animal boarding) – if the Section 1 condition is not met	Must be no more than 5 animals.

Use	Condition
Food and drink premises (other than Convenience restaurant and Take away food premises)	
Grazing animal production	
Leisure and recreation (other than Informal outdoor recreation and Motor racing track)	
Market	
Office (other than Medical centre)	The use must be associated with a use or development to which clause 53.23 (Significant residential development with affordable housing) applies.
Place of assembly (other than Amusement parlour, Carnival, Cinema based entertainment facility, Circus, Nightclub and Place of worship)	
Plant nursery	
Retail premises (other than Convenience shop, Food and drink premises, Market and Plant nursery)	The use must be associated with a use or development to which clause 53.23 (Significant residential development with affordable housing) applies.
Service station	The site must either: ▪ Adjoin a commercial zone or industrial zone. ▪ Adjoin, or have access to, a road in a Transport Zone 2 or a Transport Zone 3. The site must not exceed either: ▪ 3000 square metres. ▪ 3600 square metres if it adjoins on two boundaries a road in a Transport Zone 2 or a Transport Zone 3.
Store	Must be in a building, not a dwelling, and used to store equipment, goods, or motor vehicles used in conjunction with the occupation of a resident of a dwelling on the lot.
Take away food premises	The site must adjoin, or have access to, a road in a Transport Zone 2 or a Transport Zone 3.
Utility installation (other than Minor utility installation and Telecommunications facility)	
Any other use not in Section 1 or 3	

Section 3 – Prohibited

Use
Amusement parlour
Animal production (other than Grazing animal production)
Animal training
Cinema based entertainment facility
Domestic animal boarding
Extractive industry
Horse husbandry
Industry (other than Automated collection point and Car wash)
Motor racing track
Nightclub
Saleyard
Small second dwelling – if the Section 1 condition is not met
Transport terminal
Warehouse (other than Store)

32.08-3
16/10/2025
VC288

Subdivision

Permit requirement

A permit is required to subdivide land.

A permit must not be granted which would allow a separate lot to be created for land containing a small second dwelling.

Minimum garden area requirement

An application to subdivide land that would create a vacant lot less than 400 square metres capable of development for a dwelling or residential building, must ensure that each vacant lot created less than 400 square metres contains at least 25 percent as garden area. This does not apply to a lot created by an application to subdivide land where that lot is created in accordance with:

- An approved precinct structure plan or an equivalent strategic plan;
- An incorporated plan or approved development plan; or
- A permit for development.

Clause 56 requirement

An application to subdivide land, other than an application to subdivide land into lots each containing an existing dwelling or car parking space, must meet the requirements of Clause 56 and:

- Must meet all of the objectives included in the clauses specified in the following table.
- Should meet all of the standards included in the clauses specified in the following table.

Class of subdivision	Objectives and standards to be met
60 or more lots	All except clause 56.03-5.
16 – 59 lots	All except clauses 56.03-1 to 56.03-3, 56.03-5, 56.06-1 and 56.06-3.
3 – 15 lots	All except clauses 56.02-1, 56.03-1 to 56.03-4, 56.03-5 (unless the land is in the Neighbourhood Character Overlay), 56.05-2, 56.06-1, 56.06-3 and 56.06-6.
2 lots	Clauses 56.03-5 (only if the land is in the Neighbourhood Character Overlay), 56.04-2, 56.04-5, 56.06-8 and 56.07-4.

VicSmart applications

Subject to Clause 71.06, an application under this clause for a development specified in Column 1 is a class of VicSmart application and must be assessed against the provision specified in Column 2.

Class of application	Provision
Subdivide land to realign the common boundary between two lots where: - The area of either lot is reduced by less than 15 percent. - The general direction of the common boundary does not change.	Clause 59.01
Subdivide land into lots each containing an existing building or car parking space where: - The buildings or car parking spaces have been constructed in accordance with the provisions of this scheme or a permit issued under this scheme. - An occupancy permit or a certificate of final inspection has been issued under the Building Regulations in relation to the buildings within five years prior to the application for a permit for subdivision.	Clause 59.02

Subdivide land into two lots if:
- The construction of a building or the construction or carrying out of works on the land:
  – Has been approved under this scheme or by a permit issued under this scheme and the permit has not expired.
  – Has started lawfully.
- The subdivision does not create a vacant lot.
	Clause 59.02

Subdivide land into two lots if: - A permit has been issued under a provision of a residential zone to construct up to two dwellings on the land and the permit has not expired.	Clause 59.02

Class of application	Provision
▪ Each lot will contain either: – one existing dwelling; or – one dwelling permitted to be constructed in accordance with the permit.	
Subdivide land into two lots for residential development if: ▪ The subdivision creates at least one vacant lot. ▪ The land does not contain native vegetation if it has an area of 0.4 hectares or more. ▪ The land is not located in an Environmental Audit Overlay, Neighbourhood Character Overlay or an area that is a designated bushfire prone area as determined under section 192A of the *Building Act 1993*.	Clause 59.11

32.08-4
14/12/2023
VC253

Construction or extension of a dwelling, small second dwelling or residential building

Minimum garden area requirement

An application to construct or extend a dwelling, small second dwelling or residential building on a lot must provide a minimum garden area as set out in the following table:

Lot size	Minimum percentage of a lot set aside as garden area
400 - 500 sqm	25%
Above 500 - 650 sqm	30%
Above 650 sqm	35%

This does not apply to:

- An application to construct or extend a dwelling, small second dwelling or residential building if specified in a schedule to this zone as exempt from the minimum garden area requirement;
- An application to construct or extend a dwelling, small second dwelling or residential building on a lot if:
  - The lot is designated as a medium density housing site in an approved precinct structure plan or an approved equivalent strategic plan;
  - The lot is designated as a medium density housing site in an incorporated plan or approved development plan; or
- An application to alter or extend an existing building that did not comply with the minimum garden area requirement of Clause 32.08-4 on the approval date of Amendment VC110.

32.08-5
08/09/2025
VC282

Construction and extension of one dwelling on a lot

Permit requirement

A permit is required to construct or extend one dwelling on a lot less than 300 square metres.

A permit is required to construct or extend a front fence within 3 metres of a street if the fence is associated with one dwelling on a lot less than 300 square metres and the fence exceeds the maximum height specified in clause 54.02-7.

A development must meet the requirements of Clause 54.

No permit required

No permit is required to:

- Construct or carry out works normal to a dwelling.
- Construct or extend an out-building (other than a garage or carport) on a lot provided the gross floor area of the out-building does not exceed 10 square metres and the maximum building height is not more than 3 metres above ground level.
- Make structural changes to a dwelling provided the size of the dwelling is not increased or the number of dwellings is not increased.

VicSmart applications

Subject to Clause 71.06, an application under this clause for a development specified in Column 1 is a class of VicSmart application and must be assessed against the provision specified in Column 2.

Class of application	Provision
Construct or extend a dwelling on a lot less than 300 square metres if the development meets the following standards of Clause 54: - clause 54.02-1 Street setback. - clause 54.02-2 Building height. - clause 54.02-3 Side and rear setbacks. - clause 54.02-4 Walls on boundaries. - clause 54.02-5 Site coverage - clause 54.02-6 Tree canopy. - clause 54.02-7 Front fences. - clause 54.04-1 Daylight to existing windows. - clause 54.04-2 Existing north-facing windows. - clause 54.04-3 Overshadowing secluded open space. - clause 54.04-4 Overlooking. - clause 54.05-2 Overshadowing domestic solar energy systems. If a schedule to the zone specifies a requirement of a standard different from a requirement set out in the Clause 54 standard, the requirement in the schedule to the zone applies and must be met.	Clause 54
Construct or extend a front fence within 3 metres of a street if the fence is associated with one dwelling on a lot less than 300 square metres.	Clause 59.03

Transitional provisions

Clauses 32.08-5, 54 and 59.14 of this planning scheme, as in force immediately before the commencement of Amendment VC282, continue to apply to:

- An application for a planning permit lodged before that date.
- An application for an amendment of a permit under section 72 of the Act, if the original permit application was lodged before that date.

32.08-6 Construction and extension of a small second dwelling on a lot

08/09/2025
VC282

Permit requirement

A permit is required to construct or extend a small second dwelling on a lot of less than 300 square metres.

A development must meet the requirements of Clause 54.

VicSmart applications

Subject to Clause 71.06, an application under this clause for a development specified in Column 1 is a class of VicSmart application and must be assessed against the provision specified in Column 2.

Class of application	Provision
Construct or extend a small second dwelling on a lot less than 300 square metres if the development meets the following standards of Clause 54: ■ clause 54.02-1 Street setback. ■ clause 54.02-2 Building height. ■ clause 54.02-3 Side and rear setbacks. ■ clause 54.02-4 Walls on boundaries. ■ clause 54.02-5 Site coverage. ■ clause 54.02-6 Tree canopy. ■ clause 54.02-8 Building setback for small second dwellings. ■ clause 54.03-5 Safety and accessibility for small second dwellings. ■ clause 54.04-1 Daylight to existing windows. ■ clause 54.04-2 Existing north-facing windows. ■ clause 54.04-3 Overshadowing secluded open space. ■ clause 54.04-4 Overlooking. ■ clause 54.05-2 Overshadowing domestic solar energy systems. If a schedule to the zone specifies a requirement of a standard different from a requirement set out in the Clause 54 standard, the requirement in the schedule to the zone applies and must be met.	Clause 54

Transitional provisions

Clauses 32.08-6, 54 and 59.14 of this planning scheme, as in force immediately before the commencement of Amendment VC282, continue to apply to:

- An application for a planning permit lodged before that date.
- An application for an amendment of a permit under section 72 of the Act, if the original permit application was lodged before that date.

32.08-7 Construction and extension of two or more dwellings on a lot, dwellings on common property and residential buildings

16/04/2026
VC300

Permit requirement

A permit is required to:

- Construct a dwelling if there is at least one dwelling existing on the lot.

- Construct two or more dwellings on a lot.
- Extend a dwelling if there are two or more dwellings on the lot.
- Construct or extend a dwelling if it is on common property.
- Construct or extend a residential building.

A permit is required to construct or extend a front fence within 3 metres of a street if:

- The fence is associated with two or more dwellings on a lot or a residential building, and
- The fence exceeds the maximum height specified in clause 55.02-8.

A development of three storeys or less, excluding a basement, must meet the requirements of clause 55.

An apartment development of seven storeys or more, excluding a basement, must meet the requirements of clause 58.

VicSmart applications

Subject to Clause 71.06, an application under this clause for a development specified in Column 1 is a class of VicSmart application and must be assessed against the provision specified in Column 2.

Class of application	Provision
Construct one dwelling if there is no more than one dwelling existing on a lot, extend a dwelling if there are two dwellings on a lot, or construct two dwellings on a lot, if the development meets the following standards of clause 55: - clause 55.02-1 Street setback - clause 55.02-2 Building height - clause 55.02-3 Side and rear setbacks - clause 55.02-4 Walls on boundaries - clause 55.02-5 Site coverage - clause 55.02-6 Access - clause 55.02-7 Tree canopy - clause 55.02-8 Front fences - clause 55.04-1 Daylight to existing windows - clause 55.04-2 Existing north-facing windows - clause 55.04-3 Overshadowing secluded open space - clause 55.04-4 Overlooking - clause 55.05-2 Overshadowing domestic solar energy systems If a schedule to the zone specifies a requirement of a standard different from a requirement set out in the clause 55 standard, the requirement in the schedule to the zone applies and must be met.	Clause 55
Construct or extend a front fence within 3 metres of a street if the fence is associated with two or more dwellings on a lot or a residential building.	Clause 59.03

Transitional provisions

Clause 55 of this scheme, as in force immediately before the approval date of Amendment VC136, continues to apply to:

- An application for a planning permit lodged before that date.
- An application for an amendment of a permit under section 72 of the Act, if the original permit application was lodged before that date.

Clause 58 does not apply to:

- An application for a planning permit lodged before the approval date of Amendment VC136.
- An application for an amendment of a permit under section 72 of the Act, if the original permit application was lodged before the approval date of Amendment VC136.

Clauses 55 and 58 of this scheme, as in force immediately before the approval date of Amendment VC174, continue to apply to:

- An application for a planning permit lodged before that date.
- An application for an amendment of a permit under section 72 of the Act, if the original permit application was lodged before that date.

Clause 55 of this planning scheme, as in force immediately before the approval date of Amendment VC267, continues to apply to:

- An application for a planning permit lodged before that date.
- An application for an amendment of a permit under section 72 of the Act, if the original permit application was lodged before that date.

Clauses 32.08-7, 57 and 58 of this planning scheme, as in force immediately before the commencement of Amendment VC300, continue to apply to:

- An application for a planning permit lodged before that date.
- An application for an amendment of a permit under section 72 of the Act, if the original permit application was lodged before that date.

32.08-8 Requirements of Clause 54 and Clause 55

08/09/2025
VC282

A schedule to this zone may specify the requirements of:

- Standards A2-1, A2-5, A2-7 and A3-2 of Clause 54 of this scheme.
- Standards B2-1, B2-5, B2-8 and B3-5 of Clause 55 of this scheme.

If a requirement is not specified in a schedule to this zone, the requirement set out in the relevant standard of Clause 54 or Clause 55 applies.

32.08-9 Residential aged care facility

14/12/2023
VC253

Permit requirements

A permit is required to construct a building or construct or carry out works for a residential aged care facility.

A development must meet the requirements of Clause 53.17 - Residential aged care facility.

32.08-10 Buildings and works associated with a Section 2 use

20/04/2026
VC307

A permit is required to construct a building or construct or carry out works for a use in Section 2 of Clause 32.08-2.

VicSmart applications

Subject to Clause 71.06, an application under this clause for a development specified in Column 1 is a class of VicSmart application and must be assessed against the provision specified in Column 2.

Class of application	Provision
Construct a building or construct or carry out works where: ▪ The building or works are not associated with a dwelling, primary school or secondary school and have an estimated cost of up to $150,000; or ▪ The building or works are associated with a primary school or secondary school and have an estimated cost of up to $700,000; and ▪ The requirements in the following standards of Clause 54 are met, where the land adjoins land in a residential zone used for residential purposes: – clause 54.02-3 Side and rear setbacks. – clause 54.02-4 Walls on boundaries. – clause 54.04-1 Daylight to existing windows. – clause 54.04-2 Existing north-facing windows. – clause 54.04-3 Overshadowing secluded open space. – clause 54.04-4 Overlooking. – clause 54.05-2 Overshadowing domestic solar energy systems. If a schedule to the zone specifies a requirement of a standard different from a requirement set out in the Clause 54 standard, the requirement in the schedule to the zone applies and must be met.	Clause 59.04

Transitional provisions

Clauses 32.08-10, 54 and 59.04 of this planning scheme, as in force immediately before the commencement of Amendment VC282, continue to apply to:

- An application for a planning permit lodged before that date.
- An application for an amendment of a permit under section 72 of the Act, if the original permit application was lodged before that date.

32.08-11
14/12/2023
VC253

Maximum building height requirement for a dwelling, small second dwelling or residential building

A building must not be constructed for use as a dwelling, small second dwelling or a residential building that:

- exceeds the maximum building height specified in a schedule to this zone; or
- contains more than the maximum number of storeys specified in a schedule to this zone.

If no maximum building height or maximum number of storeys is specified in a schedule to this zone:

- the building height must not exceed 11 metres; and
- the building must contain no more than 3 storeys at any point.

A building may exceed the applicable maximum building height or contain more than the applicable maximum number of storeys if:

- It replaces an immediately pre-existing building and the new building does not exceed the building height or contain a greater number of storeys than the pre-existing building.
- There are existing buildings on both abutting allotments that face the same street and the new building does not exceed the building height or contain a greater number of storeys than the lower of the existing buildings on the abutting allotments.
- It is on a corner lot abutted by lots with existing buildings and the new building does not exceed the building height or contain a greater number of storeys than the lower of the existing buildings on the abutting allotments.
- It is constructed pursuant to a valid building permit that was in effect prior to the introduction of this provision.

An extension to an existing building may exceed the applicable maximum building height or contain more than the applicable maximum number of storeys if it does not exceed the building height of the existing building or contain a greater number of storeys than the existing building.

A building may exceed the maximum building height by up to 1 metre if the slope of the natural ground level, measured at any cross section of the site of the building wider than 8 metres, is greater than 2.5 degrees.

A basement is not a storey for the purposes of calculating the number of storeys contained in a building.

The maximum building height and maximum number of storeys requirements in this zone or a schedule to this zone apply whether or not a planning permit is required for the construction of a building.

Building height if land is subject to inundation

If the land is in a Special Building Overlay, Land Subject to Inundation Overlay or is land liable to inundation the maximum building height specified in the zone or schedule to the zone is the vertical distance from the minimum floor level determined by the relevant drainage authority or floodplain management authority to the roof or parapet at any point.

32.08-12 Application requirements

16/04/2026
VC300

An application must be accompanied by the following information, as appropriate:

- For a development of one dwelling on a lot or a small second dwelling on a lot, the site description and design response as required in clause 54.
- For a development of two or more dwellings on a lot, dwellings on common property and residential buildings of three storeys or less, excluding a basement, the site description and design response as required in clause 55.
- For a development of two or more dwellings on a lot, dwellings on common property and residential buildings of four to six storeys, excluding a basement, the site description and design response as required in clause 57.
- For an apartment development of seven storeys or more, excluding a basement, an urban context report and design response as required in clause 58.
- For an application for subdivision, a site and context description and design response as required in clause 56.
- Plans drawn to scale and dimensioned which show:
  - Site shape, size, dimensions and orientation.
  - The siting and use of existing and proposed buildings.
  - Adjacent buildings and uses.
  - The building form and scale.
  - Setbacks to property boundaries.

- The likely effects, if any, on adjoining land, including noise levels, traffic, the hours of delivery and despatch of goods and materials, hours of operation and light spill, solar access and glare.
- Any other application requirements specified in a schedule to this zone.

If in the opinion of the responsible authority an application requirement is not relevant to the evaluation of an application, the responsible authority may waive or reduce the requirement.

32.08-13 Exemption from notice and review

17/04/2026
VC308

Subdivision

An application to subdivide land into lots each containing an existing dwelling or car parking space is exempt from the notice requirements of section 52(1)(a), (b) and (d), the decision requirements of section 64(1), (2) and (3) and the review rights of section 82(1) of the Act.

Construction and extension of one dwelling on a lot

An application under clause 32.08-5 is exempt from the decision requirements of section 64(1), (2) and (3) and the review rights of section 82(1) of the Act if all the applicable standards under clauses 54.02-1, 54.02-2, 54.02-3, 54.02-4, 54.02-5, 54.02-6, 54.02-7, 54.04 and 54.05-2 are met.

Construction and extension of a small second dwelling on a lot

An application under clause 32.08-6 is exempt from the decision requirements of section 64(1), (2) and (3) and the review rights of section 82(1) of the Act if all the applicable standards under clauses 54.02-1, 54.02-2, 54.02-3, 54.02-4, 54.02-5, 54.02-6, 54.02-8, 54.03-5, 54.04 and 54.05-2 are met.

Construction and extension of two or more dwellings on a lot, dwellings on common property and residential buildings

An application under clause 32.08-7 for a development of three storeys or less, excluding a basement, is exempt from the decision requirements of section 64(1), (2) and (3) and the review rights of section 82(1) of the Act if all the applicable standards under clauses 55.02, 55.04-1, 55.04-2, 55.04-3, 55.04-4 and 55.05-2 are met.

32.08-14 Decision guidelines

16/04/2026
VC300

Before deciding on an application, in addition to the decision guidelines in clause 65, the responsible authority must consider, as appropriate:

General

- The Municipal Planning Strategy and the Planning Policy Framework.
- The purpose of this zone.
- The objectives set out in a schedule to this zone.
- Any other decision guidelines specified in a schedule to this zone.
- The impact of overshadowing on existing rooftop solar energy systems on dwellings on adjoining lots in a General Residential Zone, Housing Choice and Transport Zone, Mixed Use Zone, Neighbourhood Residential Zone, Residential Growth Zone or Township Zone.

Subdivision

- The pattern of subdivision and its effect on the spacing of buildings.
- For subdivision of land for residential development, the objectives and standards of clause 56.

Dwellings, small second dwellings and residential buildings

- For the construction and extension of one dwelling on a lot and a small second dwelling, the applicable objectives, standards and decision guidelines of clause 54.
- For the construction and extension of two or more dwellings on a lot, dwellings on common property and residential buildings of three storeys or less, excluding a basement, the objectives, standards and decision guidelines of clause 55.
- For the construction and extension of two or more dwellings on a lot, dwellings on common property and residential buildings of four to six storeys, excluding a basement, the objectives, standards and decision guidelines of clause 57.
- For the construction and extension of an apartment development of seven storeys or more, excluding a basement, the objectives, standards and decisions guidelines of clause 58.

Non-residential use and development

- Whether the use or development is compatible with residential use.
- Whether the use generally serves local community needs.
- The scale and intensity of the use and development.
- The design, height, setback and appearance of the proposed buildings and works.
- The proposed landscaping.
- The provision of car and bicycle parking and associated accessways.
- Any proposed loading and refuse collection facilities.
- The safety, efficiency and amenity effects of traffic to be generated by the proposal.

32.08-15 Signs

14/12/2023
VC253

Sign requirements are at Clause 52.05. This zone is in Category 3.

32.08-16 Transitional provisions

14/12/2023
VC253

The minimum garden area requirements of Clause 32.08-4 and the maximum building height and number of storeys requirements of Clause 32.08-9 introduced by Amendment VC110 do not apply to:

- A planning permit application for the construction or extension of a dwelling or residential building lodged before the approval date of Amendment VC110.
- Where a planning permit is not required for the construction or extension of a dwelling or residential building:
  - A building permit issued for the construction or extension of a dwelling or residential building before the approval date of Amendment VC110.
  - A building surveyor has been appointed to issue a building permit for the construction or extension of a dwelling or residential building before the approval date of Amendment VC110. A building permit must be issued within 12 months of the approval date of Amendment VC110.
  - A building surveyor is satisfied, and certifies in writing, that substantial progress was made on the design of the construction or extension of a dwelling or residential building before the approval date of Amendment VC110. A building permit must be issued within 12 months of the approval date of Amendment VC110.

The minimum garden area requirement of Clause 32.08-3 introduced by Amendment VC110 does not apply to a planning permit application to subdivide land for a dwelling or a residential building lodged before the approval date of Amendment VC110.

18/12/2020
C245gben

SCHEDULE TO CLAUSE 32.08 GENERAL RESIDENTIAL ZONE

Shown on the planning scheme map as **GRZ** .

GENERAL RESIDENTIAL ZONE

1.0 Neighbourhood character objectives

18/12/2020
C245gben

None specified.

2.0 Construction or extension of a dwelling, small second dwelling or residential building - minimum garden area requirement

26/04/2024
VC252

Is the construction or extension of a dwelling, small second dwelling or residential building exempt from the minimum garden area requirement?
No

3.0 Requirements of Clause 54 and Clause 55

08/09/2025
VC282

	Standard	Requirement
Minimum street setback	A2-1	None specified
	B2-1	None specified
Site coverage	A2-5	None specified
	B2-5	None specified
Private open space	A3-2	None specified
	B3-5	None specified
Front fence height	A2-7 and B2-8	None specified

4.0 Maximum building height requirement for a dwelling, small second dwelling or residential building

26/04/2024
VC252

None specified.

5.0 Application requirements

26/04/2024
VC252

None specified.

6.0 Decision guidelines

26/04/2024
VC252

None specified.

44.06 BUSHFIRE MANAGEMENT OVERLAY

31/07/2018
VC148

Shown on the planning scheme map as **BMO** with a number (if shown).

Purpose

To implement the Municipal Planning Strategy and the Planning Policy Framework.

To ensure that the development of land prioritises the protection of human life and strengthens community resilience to bushfire.

To identify areas where the bushfire hazard warrants bushfire protection measures to be implemented.

To ensure development is only permitted where the risk to life and property from bushfire can be reduced to an acceptable level.

44.06-1 Bushfire management objectives and application of schedules

19/09/2017
VC132

A schedule to this overlay must contain a statement of the bushfire management objectives to be achieved for the area affected by the schedule and when the requirements within it apply.

44.06-2 Permit requirement

05/05/2026
VC248

Subdivision

A permit is required to subdivide land. This does not apply if a schedule to this overlay specifically states that a permit is not required.

Buildings and works

A permit is required to construct a building or construct or carry out works associated with the following uses:

- Accommodation (including a moveable unit as defined under the *Housing Act 1983*)
- Education centre
- Hospital
- Industry
- Leisure and recreation
- Office
- Place of assembly
- Retail premises
- Service station
- Timber production
- Warehouse.

This does not apply to any of the following:

- If a schedule to this overlay specifically states that a permit is not required.
- A building or works consistent with an agreement under section 173 of the Act prepared in accordance with a condition of permit issued under the requirements of clause 44.06-5.
- An alteration or extension to an existing dwelling or small second dwelling provided the gross floor area of the building is not increased by more than 50 percent.
- A building or works with a floor area of less than 100 square metres not used for accommodation and ancillary to a dwelling.

- The construction or carrying out works associated with the use of land for an existing dwelling or small second dwelling, other than works associated with the construction of a building for which a permit is required under this clause or a vehicle accessway.
- An alteration or extension to an existing building (excluding a dwelling and a small second dwelling) provided the gross floor area is not increased by more than 10 percent.
- A building or works associated with Timber production provided the buildings or works are not within 150 metres of Accommodation or land zoned for residential or rural residential purposes.

44.06-3 Application requirements

05/05/2026
VC248

Unless a schedule to this overlay specifies different requirements, an application must be accompanied by:

- A **bushfire hazard site assessment** including a plan that describes the bushfire hazard within 150 metres of the proposed development. The description of the hazard must be prepared in accordance with Sections 2.2.3 to 2.2.5 of AS3959:2018 *Construction of buildings in bushfire prone areas* (Standards Australia) excluding paragraph (a) of section 2.2.3.2. Photographs or other techniques may be used to assist in describing the bushfire hazard.
- A **bushfire hazard landscape assessment** including a plan that describes the bushfire hazard of the general locality more than 150 metres from the site. Photographs or other techniques may be used to assist in describing the bushfire hazard. This requirement does not apply to a dwelling that includes all of the approved measures specified in clause 53.02-3.
- A **bushfire management statement** describing how the proposed development responds to the requirements in this clause and clause 53.02. If the application proposes an alternative measure, the bushfire management statement must explain how the alternative measure meets the relevant objective.
- A **bushfire management plan** showing the bushfire protection measures that are to be applied to the development.

If in the opinion of the responsible authority any part of these requirements is not relevant to the assessment of an application, the responsible authority may waive, vary or reduce the requirement.

44.06-4 Requirements of Clause 53.02

05/05/2026
VC248

An application must meet the requirements of clause 53.02 unless the application meets all of the requirements specified in a schedule to this overlay.

A schedule to this overlay may specify substitute approved measures, additional alternative measures and additional or substitute decision guidelines for the purposes of clause 53.02.

44.06-5 Mandatory condition

05/05/2026
VC248

Subdivision

A permit which creates a lot for a single dwelling on land zoned for residential or rural residential purposes must include the following condition:

"Before the statement of compliance is issued under the Subdivision Act 1988 the owner must enter into an agreement with the responsible authority under section 173 of the Planning and Environment Act 1987. The agreement must:

- *State that it has been prepared for the purpose of an exemption from a planning permit under clause 44.06-2 of the [*insert name of applicable planning scheme] Planning Scheme.*
- *Incorporate the plan prepared in accordance with clause 53.02-4.4 of this planning scheme and approved under this permit.*

- *State that if a dwelling is constructed on the land without a planning permit that the bushfire protection measures set out in the plan incorporated into the agreement must be implemented and maintained to the satisfaction of the responsible authority on a continuing basis.*

The land owner must pay the reasonable costs of the preparation, execution and registration of the section 173 Agreement."

This does not apply:

- If a schedule to this overlay specifies that a section 173 Agreement is not required.
- Where the relevant fire authority states in writing the preparation of an agreement under section 173 of the Act is not required for the subdivision.
- For the subdivision of the land into lots each containing an existing dwelling or car parking space.

A permit to subdivide land must include any condition specified in a schedule to this overlay.

Buildings and works

A permit to construct a building or construct or carry out works must include the following condition:

"The bushfire protection measures forming part of this permit or shown on the endorsed plans, including those relating to construction standards, defendable space, water supply and access, must be maintained to the satisfaction of the responsible authority on a continuing basis. This condition continues to have force and effect after the development authorised by this permit has been completed."

A permit allowing a dwelling to be constructed to the next lower bushfire attack level in accordance with AM1.4 in clause 53.02-3 must include the following condition:

"Before the development starts, the owner must enter into an agreement with the responsible authority under section 173 of the Planning and Environment Act 1987 to provide for the following:

- *A dwelling constructed in accordance with planning permit [*insert planning permit reference] must not be occupied until a private bushfire shelter (a Class10c building within the meaning of the Building Regulations 2006) is:*
  - *Constructed on the same land as the dwelling.*
  - *Available for use by the occupants of the dwelling at all times.*
  - *Maintained in accordance with the requirements of the building permit issued for that private bushfire shelter.*

The land owner must pay the reasonable costs of the preparation, execution and registration of the section 173 Agreement."

A permit to construct a building or construct or carry out works must include any condition specified in a schedule to this overlay.

44.06-6 Referral of applications

05/05/2026
VC248

An application must be referred under section 55 of the Act to the person or body specified as the referral authority in clause 66.03, unless a schedule to this overlay specifies otherwise.

44.06-7 Notice and review

31/07/2018
VC148

An application is exempt from the notice requirements of section 52(1)(a), (b) and (d), the decision requirements of section 64(1), (2) and (3) and the review rights of section 82(1) of the Act, unless a schedule to this overlay specifies otherwise.

A schedule to this overlay may specify that notice be given to any person or body in accordance with section 52(1)(c) of the Act.

44.06-8 Decision guidelines

05/05/2026
VC248

Before deciding on an application, in addition to the decision guidelines in clause 53.02 and clause 65, the responsible authority must consider, as appropriate:

- The Municipal Planning Strategy and the Planning Policy Framework.
- Any other matters specified in a schedule to this overlay.

44.06-9 Transitional arrangements

05/05/2026
VC248

The requirements of clause 44.06 Bushfire Management Overlay do not apply to a single dwelling, or a dependent person's unit, when a permit under the *Building Act 1993* was issued before the commencement of Amendment GC13, if:

- vegetation is managed to accord with the bushfire attack level assessment undertaken at the time the building permit was issued; and
- a static water supply of:
  - 2500 litres on lots of 500 square metres or less
  - 5000 litres on lots of more than 500 square metres,
    is provided to the satisfaction of the responsible authority.
- no permit was required for such development under clause 44.06 before the commencement of Amendment GC13.

18/12/2020
C245gben

SCHEDULE 1 TO CLAUSE 44.06 BUSHFIRE MANAGEMENT OVERLAY

Shown on the planning scheme map as **BMO1** .

GREATER BENDIGO BAL-12.5 AREAS

1.0 Statement of the bushfire management objectives to be achieved

18/12/2020
C245gben

To specify bushfire protection measures to construct or extend one dwelling on a lot.

To specify referral requirements for applications to construct or extend one dwelling on a lot.

2.0 Application

18/12/2020
C245gben

The application to construct or extend one dwelling on a lot must include all the requirements set out in this schedule.

Clause 53.02 applies in all other circumstances.

3.0 Permit requirement

18/12/2020
C245gben

None specified.

4.0 Application requirements

18/12/2020
C245gben

The following application requirements apply to an application for a permit under Clause 44.06:

- A bushfire management plan must accompany an application that:
  - Shows all of the required bushfire protection measures specified in this schedule,
  - Includes written conditions that implement the required bushfire protection measures,
  - Identifies water supply including the location of any fire hydrant within 120 metres of the rear of the building, and
  - Details vehicle access.

5.0 Requirements to be met

18/12/2020
C245gben

The following requirements apply to an application to construct a single dwelling on a lot:

- The dwelling must be constructed to BAL-12.5
- Defendable space is to be provided for a distance of 30 metres around the dwelling or to the property boundary, whichever is the lesser and maintained in accordance with the vegetation management requirements of Clause 53.02 with the following variation:
  - The canopy of trees must be separated by at least 2 metres.
- A static water supply must be provided in accordance with Clause 53.02, and
- Vehicle access must be provided in accordance with Clause 53.02.

If these requirements are not met, the requirements of Clause 53.02 apply.

6.0 Substitute approved measures for Clause 53.02

18/12/2020
C245gben

None specified.

7.0 Additional alternative measures for Clause 53.02

18/12/2020
C245gben

None specified.

8.0 Mandatory condition

18/12/2020
C245gben

An application must include the mandatory conditions as specified in Clause 44.06-5.

9.0 Referral of application not required

18/12/2020
C245gben

An application for a single dwelling on a lot meeting all of the required bushfire protection measures is not required to be referred under Section 55 of the Act to the person or body specified as the referral authority in Clause 66.03.

10.0 Notice and review

18/12/2020
C245gben

None specified.

11.0 Decision guidelines

18/12/2020
C245gben

The following decision guidelines apply to an application for a permit under Clause 44.06, in addition to those specified in Clause 44.06 and elsewhere in the scheme which must be considered, as appropriate, by the responsible authority:

- Whether all of the bushfire protection measures in this schedule have been met.