


PURPOSE:	DIVISION	AREA NAME:	MORPHETT VALE	APPROVED:	 D128514
MAP REF:	6627/11/J	COUNCIL:	CITY OF ONKAPARINGA	23/11/2021	
LAST PLAN:		DEVELOPMENT NO:	145/D121/20/001/63577	DEPOSITED:	SHEET 1 OF 3 107758_text_01_v04_Version_4
				22/12/2021	

AGENT DETAILS:	ALEXANDER & SYMONDS PTY LTD 1ST FLOOR 11 KING WILLIAM ST KENT TOWN SA 5067 PH: 81301666 FAX: 83620099	SURVEYORS CERTIFICATION:	I DAMIAN JOHN HOLLAND , a licensed surveyor do hereby certify - 1) That this plan has been made from surveys carried out by a person other than a licensed surveyor under my personal supervision and correctly prepared in accordance with the Survey Act 1992. 2) That the field work was completed on the 8th day of April 2021 23rd day of November 2021 Damian Holland Licensed Surveyor
AGENT CODE:	ALSY		
REFERENCE:	20A0330LTO(A)		

SUBJECT TITLE DETAILS:

PREFIX	VOLUME	FOLIO	OTHER	PARCEL	NUMBER	PLAN	NUMBER HUNDRED / IA / DIVISION	TOWN	REFERENCE NUMBER
CT	5326	942		ALLOTMENT(S)	46	D	10422 NOARLUNGA		

OTHER TITLES AFFECTED:

EASEMENT DETAILS:

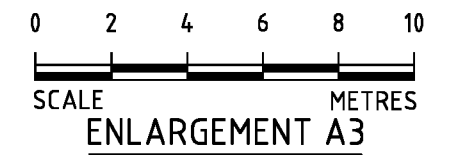
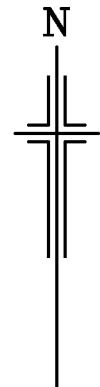
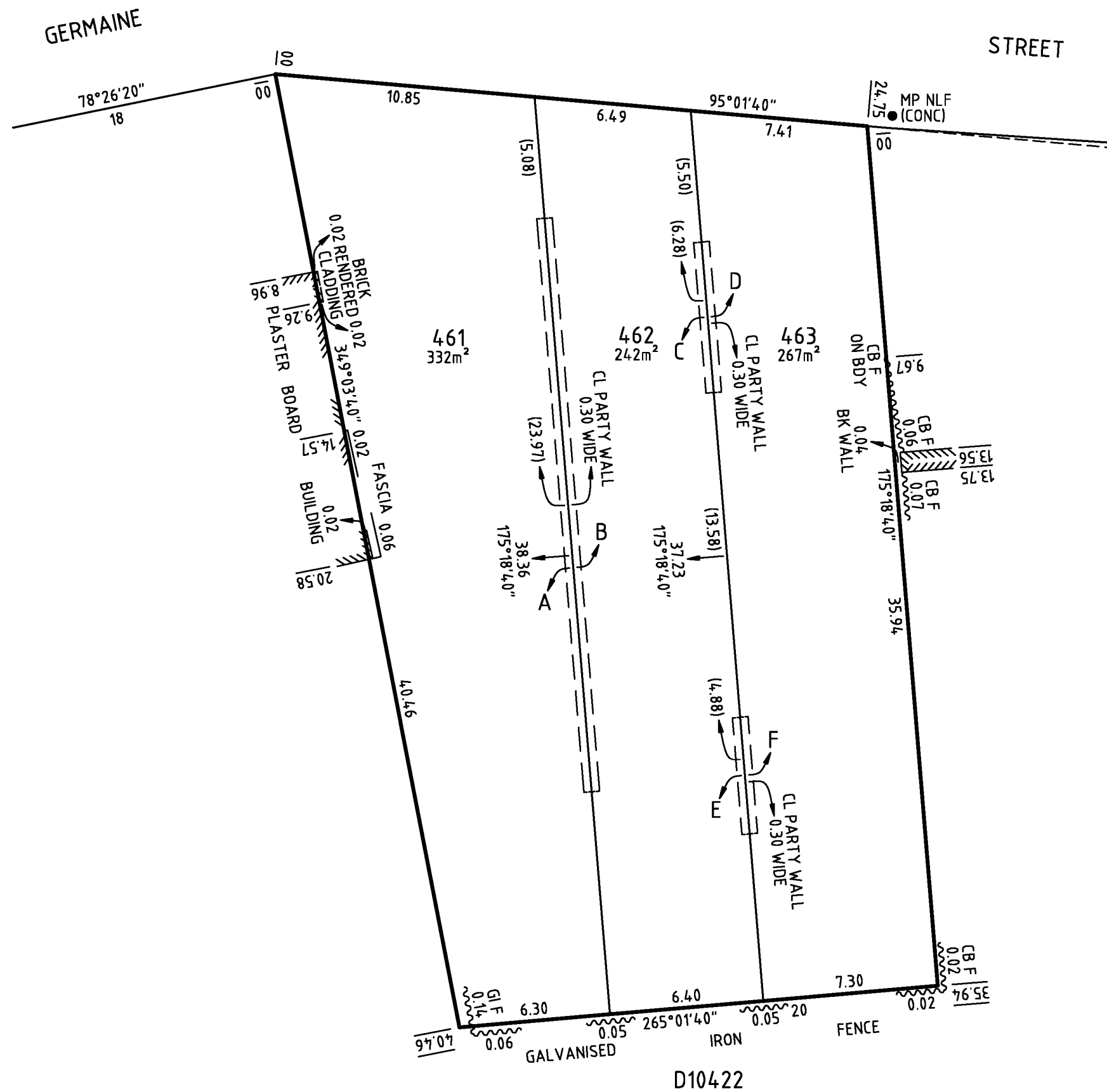
STATUS	LAND BURDENED	FORM	CATEGORY	IDENTIFIER	PURPOSE	IN FAVOUR OF	CREATION
NEW	461	SHORT	EASEMENT(S)	A	PARTY WALL RIGHTS	B	
NEW	462	SHORT	EASEMENT(S)	B	PARTY WALL RIGHTS	A	
NEW	462	SHORT	EASEMENT(S)	C	PARTY WALL RIGHTS	D	
NEW	463	SHORT	EASEMENT(S)	D	PARTY WALL RIGHTS	C	
NEW	462	SHORT	EASEMENT(S)	E	PARTY WALL RIGHTS	F	
NEW	463	SHORT	EASEMENT(S)	F	PARTY WALL RIGHTS	E	

ANNOTATIONS: PARTY WALL(S) IS OCCUPIED
NO OCCUPATION UNLESS OTHERWISE SHOWN

D128514

SHEET 3 OF 3

107758_pland_2_V02_Version_4



Alexander & Symonds Pty.Ltd.

11 KING WILLIAM STREET, KENT TOWN
P.O. BOX 1000 KENT TOWN 5071
Tel (08) 8130 1666 Fax (08) 8362 0099 A.B.N. 93 007 753 988

REFERENCE 20A0330LTO(A)

DMM 12/04/2021

TJ / DJH

D10422