

REAL PROPERTY ACT, 1886



The Registrar-General certifies that this Title Register Search displays the records maintained in the Register Book and other notations at the time of searching.



Certificate of Title - Volume 5968 Folio 338

Parent Title(s) CT 5944/602
Creating Dealing(s) RTU 10495170
Title Issued 26/07/2006 Edition 4 Edition Issued 07/07/2016

Estate Type

FEE SIMPLE

Registered Proprietor

ALAN PEARSON
LEIGH MARY PEARSON
OF 29 SUNDAY BOULEVARD ALDINGA BEACH SA 5173
AS JOINT TENANTS

Description of Land

ALLOTMENT 375 DEPOSITED PLAN 71546
IN THE AREA NAMED ALDINGA BEACH
HUNDRED OF WILLUNGA

Easements

NIL

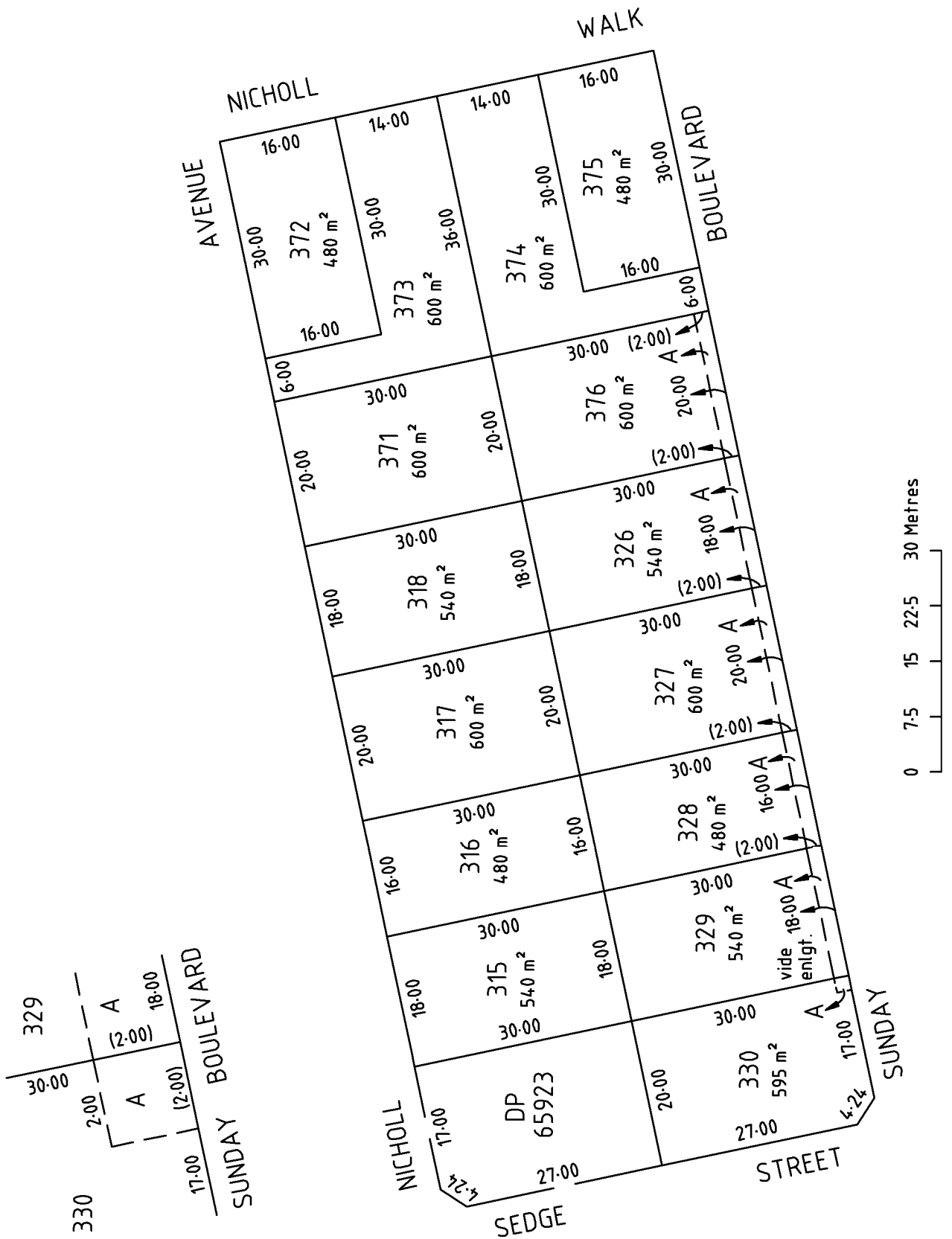
Schedule of Dealings

Dealing Number	Description
10692515	ENCUMBRANCE TO CANBERRA INVESTMENT CORPORATION LTD. (SINGLE COPY ONLY)

Notations

Dealings Affecting Title	NIL
Priority Notices	NIL
Notations on Plan	NIL
Registrar-General's Notes	NIL
Administrative Interests	NIL

ENLARGEMENT
(NOT TO SCALE)



IMPORTANT INFORMATION REGARDING SEARCHES

NL Conveyancers Pty Ltd
PO Box 295
Sellicks Beach SA 5174

Attention Conveyancers

○ **Section 187 certificate update request free of charge (One Update):**

- Penalties and interest, property charges, payments or dishonoured payments can impact account balances on a daily basis.

To assist with financial adjustments as close as practicable to the date of settlement, your **Section 187 certificate will now be valid for 90 days**. Within this period Council will offer one update request without charge. This update is to be obtained via the online portal.

It is important to note all searches advise when fines/interest will be applied. When receiving your update search, should it be evident that further penalties will be applied prior to settlement, you will need to still consider these additional amounts as part of your settlement statement calculations.

Please Note: Section 7 certificates remain valid for a 30 day period only.

○ **BPAY biller code added to searches to enable electronic settlement of funds**

- Our BPAY biller code is now detailed on each search, enabling settlement funds to be disbursed to Council electronically. Please note that this is Council's preferred method payment and we request that you cease the use of cheques to affect settlement.

○ **How to advise Council of change of ownership?**

To also assist with the reduction of duplication of information being received from various agencies i.e. conveyancers and the Lands Titles Office, we are advocating that the **Purchaser's Conveyancer** to advise the change of ownership by following the below:

- If you are using e-conveyancing to affect a sale, please **only issue advice to Council if the mail service address is different to what was lodged via the transfer at the LTO**. Council's new practice is to update ownership details including the mailing address in accordance with the advice provided by the Valuer General. Council has amended this change to align with SA Water practices and to provide an improved customer experience overall.
- If lodging in person at Lands Title Office – Please send the change of ownership advice to Council via mail@onkaparinga.sa.gov.au. Electronic settlement of funds is still preferred.

Yours sincerely

City Of Onkaparinga

Telephone (08) 8384 0666

Certificate No: S70739/2026

Property Information And Particulars

In response to an enquiry pursuant to Section 7 of the

The Land & Business (Sale & Conveyancing) Act, 1994

TO: NL Conveyancers Pty Ltd
PO Box 295
Sellicks Beach SA 5174

DETAILS OF PROPERTY REFERRED TO:

ASSESSMENT NO	:	100044
VALUER GENERAL NO	:	130871950*
VALUATION	:	\$820,000.00
OWNER	:	Mr Alan Pearson & Mrs Leigh Mary Pearson
PROPERTY ADDRESS	:	29 Sunday Boulevard ALDINGA BEACH SA 5173
VOLUME/FOLIO	:	CT-5968/338
LOT/PLAN NUMBER	:	Allotment 375 DP 71546
WARD	:	01 South Coast Ward

Listed hereafter are the *MORTGAGES, CHARGES AND PRESCRIBED ENCUMBRANCES* in alphabetical order of *SCHEDULE 2*, Division 1 to which Council must respond according to *TABLE 1* of the *REGULATIONS UNDER THE LAND AND BUSINESS (SALE AND CONVEYANCING) ACT 1994*.

In addition, Building Indemnity Insurance details are given, if applicable, pursuant to *SCHEDULE 2*, Division 2 to which Council must respond according to *TABLE 2* of the *REGULATIONS UNDER THE LAND AND BUSINESS (SALE AND CONVEYANCING) ACT 1994*.

The information provided indicates whether any prescribed encumbrances exist on the land, which has been placed/imposed by, or is for the benefit of Council.

All of the prescribed encumbrances listed herein are answered solely in respect to a statutory function or registered interest of the Council, and do not infer any response to an enquiry on behalf of other persons or authorities.

Where a prescribed encumbrance requires a dual response, as described by *TABLE 1*, of *SCHEDULE 2*, of the *REGULATIONS UNDER THE LAND AND BUSINESS (SALE AND CONVEYANCING) ACT, 1994*, the enquirer should also refer a like enquiry to the Department for Transport Energy and Infrastructure.

Pursuant to the provisions of the *REGULATIONS UNDER THE LAND AND BUSINESS (SALES AND CONVEYANCING) ACT, 1994*, Council hereby provides the following information in response to your enquiries:

INFORMATION NOTE

CHANGES TO PLANNING POLICY AFFECTING LAND IN COUNCIL'S AREA

The information provided in this note is additional to, and not in substitution of, any information provided in response to your request for statutory search information. The response to your request, provided with this note, does not reference changes to planning policy affecting all South Australian Councils.

Development Act 1993 (repealed)

Section 42

Condition (that continues to apply) of a development authorisation YES

Application Number	145/2053/2007
Description	Single storey dwelling with double garage and portico
Decision	Approved
Decision Date	27 August 2007

Development Plan Consent Conditions

1. The front setback area (between the front property boundary and front of the house) shall be planted with suitable trees, shrubs, lawn and/or ground cover. Such landscaping shall be completed within 6 months of the occupation of the dwelling and maintained in good condition at all times.
2. All stormwater drainage shall discharge so that it does not flow or discharge onto land of adjoining owners or in the opinion of Council detrimentally affect structures on this site or any adjoining land.
3. That effective measures be implemented during the construction of the development and on-going use of the land in accordance with this consent to:
 - prevent silt run-off from the land to adjoining properties, roads and drains
 - control dust arising from the construction and other activities, so as not to, in the opinion of Council, be a nuisance to residents or occupiers on adjacent or nearby land
 - ensure that soil or mud is not transferred onto the adjacent roadways by vehicles leaving the site
 - ensure that all litter and building waste is contained on the subject site in a suitable bin or enclosure or
 - ensure that no sound is emitted from any device, plant or equipment or from any source or activity to become an unreasonable nuisance, in the opinion of Council, to the occupiers of adjacent land.

Building Rules Consent Conditions

1. A minimum of R3.0 bulk insulation shall be installed in the ceiling space in accordance with Table H5 of the SA Housing Code.

Application Number	145/356/2008
Description	Boundary fencing of 8 blocks
Decision	Approved
Decision Date	03 April 2008

Development Plan Consent Conditions

1. All development shall be completed in accordance with the plan(s) and documents submitted with and forming part of the development application except where varied by the following condition(s).
2. That effective measures be implemented during the construction of the development and on-going use of the land in accordance with this consent to:
 - prevent silt run-off from the land to adjoining properties, roads and drains
 - control dust arising from the construction and other activities, so as not to, in the opinion of Council, be a nuisance to residents or occupiers on adjacent or nearby land
 - ensure that soil or mud is not transferred onto the adjacent roadways by vehicles leaving the site
 - ensure that all litter and building waste is contained on the subject site in a suitable bin or enclosure or
 - ensure that no sound is emitted from any device, plant or equipment or from any source or activity to become an unreasonable nuisance, in the opinion of Council, to the occupiers of adjacent land.

Application Number 145/867/2011
Description Verandah
Decision Approved
Decision Date 04 May 2011

Development Plan Consent Conditions

1. All development shall be completed in accordance with the plan(s) and documents submitted with and forming part of the development application except where varied by the following condition(s).
2. The colours and finishes of all external building materials shall match or complement those of the principal building(s)
3. During construction and at all times thereafter, stormwater generated from the development shall be diverted away from all buildings, shall not pond against or near the footings and shall not be discharged onto adjoining land. Where drainage is directed to the street water table, this shall be by way of a council approved stormwater drainage system.
4. That effective measures be implemented during the construction of the development and on-going use of the land in accordance with this consent to:
 - prevent silt run-off from the land to adjoining properties, roads and drains
 - control dust arising from the construction and other activities, so as not to, in the opinion of Council, be a nuisance to residents or occupiers on adjacent or nearby land
 - ensure that soil or mud is not transferred onto the adjacent roadways by vehicles leaving the site
 - ensure that all litter and building waste is contained on the subject site in a suitable bin or enclosure
 - ensure that no sound is emitted from any device, plant or equipment or from any source or activity to become an unreasonable nuisance, in the opinion of Council, to the occupiers of adjacent land.

Building Rules Consent Conditions

1. Stormwater shall be diverted away from the building and shall not pond against or near the footings and shall not be discharged onto adjoining land. Where drainage is directed to the street water table, this shall be by way of a Council approved storm water drainage system.
2. No part of the structure shall encroach beyond the surveyed boundary.

Application Number 145/59/2012
Description Verandah
Decision Approved
Decision Date 19 January 2012

Building Rules Consent Conditions

1. All development shall be completed in accordance with the plan(s) and documents submitted with and forming part of the Development Application, except where varied by the following condition(s).
2. Stormwater shall be diverted away from the building and shall not pond against or near the footings and shall not be discharged onto adjoining land. Where drainage is directed to the street water table, this shall be by way of a Council approved storm water drainage system.
3. The proposed structure shall not be enclosed at any time without the prior consent of Council.
4. No part of the structure shall encroach beyond the surveyed boundary.

Planning Act 1982 (repealed)

Condition (that continues to apply) of a development authorisation NO

Building Act 1971 (repealed)

Condition (that continues to apply) of a development authorisation NO

Planning and Development Act 1966 (repealed)

Condition (that continues to apply) of a development authorisation NO

Planning, Development and Infrastructure Act 2016

Part 5 – Planning and Design Code

Zones

General Neighbourhood (GN)

Subzones

No

Zoning overlays

Overlays

Airport Building Heights (Aircraft Landing Area)

The Airport Building Heights (Aircraft Landing Area) Overlay seeks to ensure building height does not pose a hazard to the operation and safety requirements of aircraft landing areas.

Affordable Housing

The Affordable Housing Overlay seeks to ensure the integration of a range of affordable dwelling types into residential and mixed use development.

Building Near Airfields

The Building Near Airfields Overlay seeks to ensure development does not pose a hazard to the operational and safety requirements of commercial and military airfields.

Hazards (Bushfire - Urban Interface) (Urban Interface)

The Hazards (Bushfire - Urban Interface) Overlay seeks to ensure urban neighbourhoods adjoining bushfire risk areas allow access through to bushfire risk areas, are designed to protect life and property from the threat of bushfire and facilitate evacuation to areas safe from bushfire danger.

Hazards (Flooding - Evidence Required)

The Hazards (Flooding - Evidence Required) Overlay adopts a precautionary approach to mitigate potential impacts of potential flood risk through appropriate siting and design of development.

Native Vegetation

The Native Vegetation Overlay seeks to protect, retain and restore areas of native vegetation.

Prescribed Water Resources Area

The Prescribed Water Resources Area Overlay seeks to ensure the sustainable use of water in prescribed water resource areas.

Prescribed Wells Area

The Prescribed Wells Area Overlay seeks to ensure sustainable water use in prescribed wells areas.

Regulated and Significant Tree

The Regulated and Significant Tree Overlay seeks to mitigate the loss of regulated trees through appropriate development and redevelopment.

Stormwater Management

The Stormwater Management Overlay seeks to ensure new development incorporates water sensitive urban design techniques to capture and re-use stormwater.

Signif Retirement Facility Supported Accom Sites

The Significant Retirement Facility and Supported Accommodation Sites Overlay seeks to facilitate the development of supported accommodation and/or retirement facilities on significant retirement facility and supported accommodation sites to provide accommodation for the communities' ageing residents.

Urban Tree Canopy

The Urban Tree Canopy Overlay seeks to preserve and enhance urban tree canopy through the planting of new trees and retention of existing mature trees where practicable.

Is the land situated in a designated State Heritage Place/Area? NO

Is the land designated as a Local Heritage Place? NO

Open the SA Heritage Places Database Search tool to find the locations' Heritage Place Details.

<http://maps.sa.gov.au/heritagesearch/HeritageSearchLocation.aspx>

Is there a tree or stand of trees declared in Part 10 of the Planning and Design Code to be a significant tree or trees on the land?

Council does not have trees listed in Part 10 - Significant Trees of the Planning and Design Code. However, there may be regulated or significant tree(s) on the site as defined by the Planning and Code that would require approval for maintenance pruning or removal.

Open the Online Planning and Design Code to browse the full Code and Part 10 - Significant Trees for more information. <https://code.plan.sa.gov.au/>

Is there a current amendment to the Planning and Design Code released for public consultation by a designated entity on which consultation is continuing or on which consultation has ended but whose proposed amendment has not yet come into operation?

The Property Interest Report available through [Land Services SA](#) provides information necessary for Conveyancers to complete the Vendor's Statement.

Note - For further information about the Planning and Design Code visit <https://code.plan.sa.gov.au>

Section 127

Condition (that continues to apply) of a development authorisation NO

Part 2—Items to be included if land affected

Development Act 1993 (repealed)

Section 50(1)

Requirement to vest land in council to be held as open space NO

Section 50(2)

Agreement to vest land in council to be held as open space NO

Section 55

Order to remove or perform work NO

Section 56

Notice to complete development NO

Section 57

Land management agreement NO

Section 69

Emergency order NO

Section 71 (only)

Fire safety notice NO

Section 84

Enforcement notice NO

Section 85(6), 85(10) or 106

Enforcement Order NO

Part 11 Division 2

Proceedings NO

Fire and Emergency Services Act 2005

Section 105F (or section 56 or 83 (repealed))

Notice

NO

Section 56 (repealed)

Notice issued

NO

Food Act 2001

Section 44

Improvement notice issued against the land

NO

Section 46

Prohibition order

NO

Housing Improvement Act 1940 (repealed)

Section 23

Declaration that house is undesirable or unfit for human habitation

NO

Land Acquisition Act 1969

Section 10

Notice of intention to acquire

NO

Local Government Act 1934 (repealed)

Notice, order, declaration, charge, claim or demand given or made under the Act

NO

Local Government Act 1999

Notice, order, declaration, charge, claim or demand given or made under the Act

NO

Refer to separate attachment for Rates and Charges

Local Nuisance and Litter Control Act 2016

Section 30

Nuisance or litter abatement notice issued against the land

NO

Planning, Development and Infrastructure Act 2016

Section 139

Notice of proposed work and notice may require access

NO

Section 140

Notice requesting access

NO

Section 141

Order to remove or perform work

NO

Section 142

Notice to complete development

NO

Section 155

Emergency order

NO

<i>Section 157</i> Fire safety notice	NO
<i>Section 192 or 193</i> Land Management Agreements	NO
<i>Section 198(1)</i> Requirement to vest land in a council or the Crown to be held as open space	NO
<i>Section 198(2)</i> Agreement to vest land in a council or the Crown to be held as open space	NO
<i>Part 16 - Division 1</i> Proceedings	NO
<i>Section 213</i> Enforcement notice	NO
<i>Section 214(6), 214(10) or 222</i> Enforcement order	NO

Public and Environmental Health Act 1987 (repealed)

<i>Part 3</i> Notice	NO
<i>Public and Environmental Health (Waste Control) Regulations 2010 (or 1995) revoked</i> Part 2 – Condition (that continues to apply) of an approval	NO
<i>Public and Environmental Health (Waste Control) Regulations 2010 revoked</i> Regulation 19 - Maintenance order (that has not been complied with)	NO

South Australian Public Health Act 2011

<i>Section 92</i> Notice	NO
<i>South Australian Public Health (Wastewater) Regulations 2013</i> Part 4 – Condition (that continues to apply) of an approval	NO

Particulars of building indemnity insurance

Details of Building Indemnity Insurance still in existence for building work on the land	NO
--	----

Particulars relating to environment protection

<i>Further information held by council</i> Does the council hold details of any development approvals relating to: (a) commercial or industrial activity at the land; or (b) a change in the use of the land or part of the land (within the meaning of the <i>Development Act 1993</i>) or the <i>Planning, Development and Infrastructure Act 2016</i> ?	NO
--	----

Note –

The question relates to information that the council for the area in which the land is situated may hold. If the council answers “YES” to the question, it will provide a description of the nature of each development approved in respect of the land. The purchaser may then obtain further details from council (on payment of any fee fixed by the council). However, it is expected that the ability to supply further details will vary considerably between councils.

A “YES’ answer to paragraph (a) of the question may indicate that a potentially contaminating activity has taken place at the land (see sections 103C and 103H of the Environment Protection Act 1993) and that assessments or remediation of the land may be required at some future time.

It should be noted that –

- the approval of development by a council does not necessarily mean that the development has taken place;
- the council will not necessarily be able to provide a complete history of all such development that has taken place at the land.

General

Easement

NO

Does a Council drainage easement exist? – Refer to Certificate of Title of subdivision plans (ie Deposited Plans, Community Plans, File Plans etc) for details of easements in the interests of other State Departments or Agencies).

Are you aware of any encroachment on the Council easement?

NO

Lease, agreement for lease, tenancy agreement or licence

(The information does not include the information about sublease or subtenancy. The purchaser may seek that information from the lessee or tenant or sublessee or subtenant.)

NO

Caveat

NO

Other

Charge for any kind affecting the land (not included in another item)

NO

PLEASE NOTE:

The information provided is as required by The Land and Business (Sale and Conveyancing) Act 1994. The information should not be taken as a representation as to whether or not any other charges or encumbrances affect the subject land.

This statement is made the 06 February 2026

Thomas Caiapich
Project Officer – Development Support
AUTHORISED OFFICER

T: (08) 8384 0666
E: mail@onkaparinga.sa.gov.au

For your information:

Section 187 certificate update request free of charge (One Update):

Penalties and interest, property charges, payments or dishonoured payments can impact account balances daily.

To assist with financial adjustments as close as practicable to the date of settlement, your Section 187 certificate will now be valid for 90 days. Within this period we will offer one update request without charge. This update is to be obtained via the online portal.

It is important to note all searches advise when fines/interest will be applied. When receiving your update search, should it be evident that further penalties will be applied prior to settlement, you will need to still consider these additional amounts as part of your settlement statement calculations.

Please Note: The above 90 day extension is applicable only to Section 187 certificates. Section 7 certificates still remain valid for a 30 day period only.

BPAY biller code added to searches to enable electronic settlement of funds

Our BPAY biller code is now detailed on each search, enabling settlement funds to be disbursed to us electronically. Please note that this is our preferred method payment and we request that you cease the use of cheques to affect settlement.

How to advise us of change of ownership?

To also assist with the reduction of duplication of information being received from various agencies i.e. conveyancers and the Lands Titles Office (LTO), we are advocating that the Purchaser's Conveyancer to advise the change of ownership by following the below:

If you are using e-conveyancing to affect a sale, please only issue advice to us if the mail service address is different to what was lodged via the transfer at the LTO. We update ownership details including the mailing address in accordance with the advice provided by the Valuer General. We have amended this change to align with SA Water practices and to provide an improved customer experience overall.

If lodging in person at the LTO – Please send the change of ownership advice to us via mail@onkaparinga.sa.gov.au.

Electronic settlement of funds is still preferred.

LOCAL GOVERNMENT RATES SEARCH

TO: NL Conveyancers Pty Ltd
PO Box 295
Sellicks Beach SA 5174

06 February 2026

DETAILS OF PROPERTY REFERRED TO:

Property ID : 66025
 Valuer General No : 130871950*
 Valuation : \$820,000.00
 Owner : Mr Alan Pearson & Mrs Leigh Mary Pearson
 Property Address : 29 Sunday Boulevard ALDINGA BEACH SA 5173
 Volume/Folio : CT-5968/338
 Lot/Plan No : Allotment 375 DP 71546
 Ward : 01 South Coast Ward

Pursuant to Section 187 of the Local Government Act 1999, I certify that the following amounts are due and payable in respect of and are a charge against the above property.

Opening balance (as of 30 Jun 2025) including rates, fines and interest, block clearing charges and legal fees	\$0.00
--	--------

Postponed Amount in Arrears	\$0.00
-----------------------------	--------

Rates for the current 2025-2026 Financial Year applicable from 01 July 2025:

Total Rates Levied 2025-2026	\$2,190.75
-------------------------------------	-------------------

Less Council Rebate. The Council Rebate ceases on sale and a pro-rata calculation will apply to the date of sale	\$0.00
--	--------

Fines and interest charged in the current financial year (2% fine when rates first become overdue and interest applied per month thereafter at LGA-prescribed rate)	\$0.00
---	--------

Postponed Interest	\$0.00
--------------------	--------

Less paid current financial year	-\$1,094.75
----------------------------------	-------------

Overpayment	\$0.00
-------------	--------

Legal Fees (current)	\$0.00
----------------------	--------

Refunds, Rates Remitted, Small Balance Adjustments or Rate Capping Rebate	\$0.00
---	--------

Balance - rates and other monies due and payable	\$1,096.00
--	------------

Property Related Debts	\$0.00
------------------------	--------

BPAY Biller Code: 421503	TOTAL BALANCE	\$1,096.00
Ref: 1358680660256		

AUTHORISED OFFICER
Kate Vonow

This statement is made the 06 February 2026

Property Interest Report

Provided by Land Services SA on behalf of the South Australian Government

Title Reference	CT 5968/338	Reference No. 2752700
Registered Proprietors	A & L M*PEARSON	Prepared 05/02/2026 15:23
Address of Property	29 SUNDAY BOULEVARD, ALDINGA BEACH, SA 5173	
Local Govt. Authority	CITY OF ONKAPARINGA	
Local Govt. Address	PO BOX 1 NOARLUNGA CENTRE SA 5168	

This report provides information that may be used to complete a Form 1 as prescribed in the *Land and Business (Sale and Conveyancing) Act 1994*

Table of Particulars

Particulars of mortgages, charges and prescribed encumbrances affecting the land as identified in Division 1 of the Schedule to Form 1 as described in the Regulations to the *Land and Business (Sale and Conveyancing) Act 1994*

All enquiries relating to the Regulations or the Form 1 please contact Consumer & Business Services between 8:30 am and 5:00 pm on 131 882 or via their website www.cbs.sa.gov.au

Prescribed encumbrance Particulars (Particulars in bold indicates further information will be provided)

1. General

- | | | |
|-----|--|--|
| 1.1 | Mortgage of land
<i>[Note - Do not omit this item. The item and its heading must be included in the statement even if not applicable.]</i> | Refer to the Certificate of Title |
| 1.2 | Easement
(whether over the land or annexed to the land)

Note--"Easement" includes rights of way and party wall rights

<i>[Note - Do not omit this item. The item and its heading must be included in the statement even if not applicable.]</i> | Refer to the Certificate of Title |
| 1.3 | Restrictive covenant

<i>[Note - Do not omit this item. The item and its heading must be included in the statement even if not applicable.]</i> | Refer to the Certificate of Title for details of any restrictive covenants as an encumbrance |
| 1.4 | Lease, agreement for lease, tenancy agreement or licence
(The information does not include information about any sublease or subtenancy. That information may be sought by the purchaser from the lessee or tenant or sublessee or subtenant.)

<i>[Note - Do not omit this item. The item and its heading must be included in the statement even if not applicable.]</i> | Refer to the Certificate of Title

also

Contact the vendor for these details |
| 1.5 | Caveat | Refer to the Certificate of Title |
| 1.6 | Lien or notice of a lien | Refer to the Certificate of Title |

2. Aboriginal Heritage Act 1988

- | | | |
|-----|---|---|
| 2.1 | section 9 - Registration in central archives of an Aboriginal site or object | Aboriginal Affairs and Reconciliation in AGD has no registered entries for Aboriginal sites or objects affecting this title |
| 2.2 | section 24 - Directions prohibiting or restricting access to, or activities on, a site or | Aboriginal Affairs and Reconciliation in AGD has no record of any direction affecting this title |

an area surrounding a site

- 2.3 Part 3 Division 6 - Aboriginal heritage agreement

Aboriginal Affairs and Reconciliation in AGD has no record of any agreement affecting this title

also

Refer to the Certificate of Title

3. ***Burial and Cremation Act 2013***

- 3.1 section 8 - Human remains interred on land

Births, Deaths and Marriages in AGD has no record of any gravesites relating to this title

also

contact the vendor for these details

4. ***Crown Rates and Taxes Recovery Act 1945***

- 4.1 section 5 - Notice requiring payment

Crown Lands Program in DEW has no record of any notice affecting this title

5. ***Development Act 1993 (repealed)***

- 5.1 section 42 - Condition (that continues to apply) of a development authorisation

State Planning Commission in the Department for Housing and Urban Development has no record of any conditions that continue to apply, affecting this title

[Note - Do not omit this item. The item and its heading must be included in the statement even if not applicable.]

also

Contact the Local Government Authority for other details that might apply

- 5.2 section 50(1) - Requirement to vest land in a council or the Crown to be held as open space

State Planning Commission in the Department for Housing and Urban Development has no record of any conditions that continue to apply, affecting this title

also

Contact the Local Government Authority for other details that might apply

- 5.3 section 50(2) - Agreement to vest land in a council or the Crown to be held as open space

State Planning Commission in the Department for Housing and Urban Development has no record of any conditions that continue to apply, affecting this title

also

Contact the Local Government Authority for other details that might apply

- 5.4 section 55 - Order to remove or perform work

State Planning Commission in the Department for Housing and Urban Development has no record of any order or notice affecting this title

also

Contact the Local Government Authority for other details that might apply

- 5.5 section 56 - Notice to complete development

State Planning Commission in the Department for Housing and Urban Development has no record of any order or notice affecting this title

also

Contact the Local Government Authority for other details that might apply

- 5.6 section 57 - Land management agreement

Refer to the Certificate of Title

- 5.7 section 60 - Notice of intention by building owner

Contact the vendor for these details

- 5.8 section 69 - Emergency order

State Planning Commission in the Department for Housing and Urban Development has no record of any order affecting this title

also

Contact the Local Government Authority for other details that might apply

- 5.9 section 71 - Fire safety notice

Building Fire Safety Committee in the Department for Housing and Urban Development has no record of any notice affecting this title

- | | | |
|------|--|---|
| 5.10 | section 84 - Enforcement notice | State Planning Commission in the Department for Housing and Urban Development has no record of any conditions that continue to apply, affecting this title

also

Contact the Local Government Authority for other details that might apply |
| 5.11 | section 85(6), 85(10) or 106 - Enforcement order | State Planning Commission in the Department for Housing and Urban Development has no record of any conditions that continue to apply, affecting this title

also

Contact the Local Government Authority for other details that might apply |
| 5.12 | Part 11 Division 2 - Proceedings | Contact the Local Government Authority for other details that might apply

also

Contact the vendor for these details |

6. Repealed Act conditions

- | | | |
|-----|--|---|
| 6.1 | Condition (that continues to apply) of an approval or authorisation granted under the <i>Building Act 1971</i> (repealed), the <i>City of Adelaide Development Control Act, 1976</i> (repealed), the <i>Planning Act 1982</i> (repealed) or the <i>Planning and Development Act 1967</i> (repealed)

<i>[Note - Do not omit this item. The item and its heading must be included in the statement even if not applicable.]</i> | State Planning Commission in the Department for Housing and Urban Development has no record of any conditions that continue to apply, affecting this title

also

Contact the Local Government Authority for other details that might apply |
|-----|--|---|

7. Emergency Services Funding Act 1998

- | | | |
|-----|---------------------------------|---|
| 7.1 | section 16 - Notice to pay levy | An Emergency Services Levy Certificate will be forwarded. If you do not receive the certificate within four (4) working days please contact the RevenueSA Customer Contact Centre on (08) 8226 3750.

Clients who have misplaced or not received their certificates and are RevenueSA Online users should log into RevenueSA Online and reprint their certificates www.revenuesaonline.sa.gov.au |
|-----|---------------------------------|---|

8. Environment Protection Act 1993

- | | | |
|-----|---|---|
| 8.1 | section 59 - Environment performance agreement that is registered in relation to the land | EPA (SA) does not have any current Performance Agreements registered on this title |
| 8.2 | section 93 - Environment protection order that is registered in relation to the land | EPA (SA) does not have any current Environment Protection Orders registered on this title |
| 8.3 | section 93A - Environment protection order relating to cessation of activity that is registered in relation to the land | EPA (SA) does not have any current Orders registered on this title |
| 8.4 | section 99 - Clean-up order that is registered in relation to the land | EPA (SA) does not have any current Clean-up orders registered on this title |
| 8.5 | section 100 - Clean-up authorisation that is registered in relation to the land | EPA (SA) does not have any current Clean-up authorisations registered on this title |
| 8.6 | section 103H - Site contamination assessment order that is registered in relation to the land | EPA (SA) does not have any current Orders registered on this title |
| 8.7 | section 103J - Site remediation order that is registered in relation to the land | EPA (SA) does not have any current Orders registered on this title |
| 8.8 | section 103N - Notice of declaration of special management area in relation to the land (due to possible existence of site contamination) | EPA (SA) does not have any current Orders registered on this title |

8.9	section 103P - Notation of site contamination audit report in relation to the land	EPA (SA) does not have any current Orders registered on this title
8.10	section 103S - Notice of prohibition or restriction on taking water affected by site contamination in relation to the land	EPA (SA) does not have any current Orders registered on this title
9. <i>Fences Act 1975</i>		
9.1	section 5 - Notice of intention to perform fencing work	Contact the vendor for these details
10. <i>Fire and Emergency Services Act 2005</i>		
10.1	section 105F - (or section 56 or 83 (repealed)) - Notice to take action to prevent outbreak or spread of fire	Contact the Local Government Authority for other details that might apply Where the land is outside a council area, contact the vendor
11. <i>Food Act 2001</i>		
11.1	section 44 - Improvement notice	Public Health in DHW has no record of any notice or direction affecting this title also Contact the Local Government Authority for other details that might apply
11.2	section 46 - Prohibition order	Public Health in DHW has no record of any notice or direction affecting this title also Contact the Local Government Authority for other details that might apply
12. <i>Ground Water (Qualco-Sunlands) Control Act 2000</i>		
12.1	Part 6 - risk management allocation	Qualco Sunlands Ground Water Control Trust has no record of any allocation affecting this title
12.2	section 56 - Notice to pay share of Trust costs, or for unauthorised use of water, in respect of irrigated property	DEW Water Licensing has no record of any notice affecting this title
13. <i>Heritage Places Act 1993</i>		
13.1	section 14(2)(b) - Registration of an object of heritage significance	Heritage Branch in DEW has no record of any registration affecting this title
13.2	section 17 or 18 - Provisional registration or registration	Heritage Branch in DEW has no record of any registration affecting this title
13.3	section 30 - Stop order	Heritage Branch in DEW has no record of any stop order affecting this title
13.4	Part 6 - Heritage agreement	Heritage Branch in DEW has no record of any agreement affecting this title also Refer to the Certificate of Title
13.5	section 38 - "No development" order	Heritage Branch in DEW has no record of any "No development" order affecting this title
14. <i>Highways Act 1926</i>		
14.1	Part 2A - Establishment of control of access from any road abutting the land	Transport Assessment Section within DIT has no record of any registration affecting this title
15. <i>Housing Improvement Act 1940 (repealed)</i>		
15.1	section 23 - Declaration that house is undesirable or unfit for human habitation	Contact the Local Government Authority for other details that might apply
15.2	Part 7 (rent control for substandard houses) - notice or declaration	Housing Safety Authority has no record of any notice or declaration affecting this title
16. <i>Housing Improvement Act 2016</i>		

- | | | |
|------|--|--|
| 16.1 | Part 3 Division 1 - Assessment, improvement or demolition orders | Housing Safety Authority has no record of any notice or declaration affecting this title |
| 16.2 | section 22 - Notice to vacate premises | Housing Safety Authority has no record of any notice or declaration affecting this title |
| 16.3 | section 25 - Rent control notice | Housing Safety Authority has no record of any notice or declaration affecting this title |

17. *Land Acquisition Act 1969*

- | | | |
|------|---|---|
| 17.1 | section 10 - Notice of intention to acquire | Refer to the Certificate of Title for any notice of intention to acquire
also
Contact the Local Government Authority for other details that might apply |
|------|---|---|

18. *Landscape South Australia Act 2019*

- | | | |
|-------|---|---|
| 18.1 | section 72 - Notice to pay levy in respect of costs of regional landscape board | The regional landscape board has no record of any notice affecting this title |
| 18.2 | section 78 - Notice to pay levy in respect of right to take water or taking of water | DEW has no record of any notice affecting this title |
| 18.3 | section 99 - Notice to prepare an action plan for compliance with general statutory duty | The regional landscape board has no record of any notice affecting this title |
| 18.4 | section 107 - Notice to rectify effects of unauthorised activity | The regional landscape board has no record of any notice affecting this title
also
DEW has no record of any notice affecting this title |
| 18.5 | section 108 - Notice to maintain watercourse or lake in good condition | The regional landscape board has no record of any notice affecting this title |
| 18.6 | section 109 - Notice restricting the taking of water or directing action in relation to the taking of water | DEW has no record of any notice affecting this title |
| 18.7 | section 111 - Notice to remove or modify a dam, embankment, wall or other obstruction or object | The regional landscape board has no record of any notice affecting this title |
| 18.8 | section 112 - Permit (or condition of a permit) that remains in force | The regional landscape board has no record of any permit (that remains in force) affecting this title
also
DEW has no record of any permit (that remains in force) affecting this title |
| 18.9 | section 120 - Notice to take remedial or other action in relation to a well | DEW has no record of any notice affecting this title |
| 18.10 | section 135 - Water resource works approval | DEW has no record of a water resource works approval affecting this title |
| 18.11 | section 142 - Site use approval | DEW has no record of a site use approval affecting this title |
| 18.12 | section 166 - Forest water licence | DEW has no record of a forest water licence affecting this title |
| 18.13 | section 191 - Notice of instruction as to keeping or management of animal or plant | The regional landscape board has no record of any notice affecting this title |
| 18.14 | section 193 - Notice to comply with action order for the destruction or control of animals or plants | The regional landscape board has no record of any notice affecting this title |
| 18.15 | section 194 - Notice to pay costs of destruction or control of animals or plants on road reserve | The regional landscape board has no record of any notice affecting this title |
| 18.16 | section 196 - Notice requiring control or quarantine of animal or plant | The regional landscape board has no record of any notice affecting this title |
| 18.17 | section 207 - Protection order to secure compliance with specified provisions of the | The regional landscape board has no record of any notice affecting this title |

Act

- | | | |
|-------|--|---|
| 18.18 | section 209 - Reparation order requiring specified action or payment to make good damage resulting from contravention of the Act | The regional landscape board has no record of any notice affecting this title |
| 18.19 | section 211 - Reparation authorisation authorising specified action to make good damage resulting from contravention of the Act | The regional landscape board has no record of any notice affecting this title |
| 18.20 | section 215 - Orders made by ERD Court | The regional landscape board has no record of any notice affecting this title |
| 18.21 | section 219 - Management agreements | The regional landscape board has no record of any notice affecting this title |
| 18.22 | section 235 - Additional orders on conviction | The regional landscape board has no record of any notice affecting this title |

19. **Land Tax Act 1936**

- | | | |
|------|---|---|
| 19.1 | Notice, order or demand for payment of land tax | A Land Tax Certificate will be forwarded.
If you do not receive the certificate within four (4) working days please contact the RevenueSA Customer Contact Centre on (08) 8226 3750.

Clients who have misplaced or not received their certificates and are RevenueSA Online users should log into RevenueSA Online and reprint their certificates www.revenuesaonline.sa.gov.au |
|------|---|---|

20. **Local Government Act 1934 (repealed)**

- | | | |
|------|---|---|
| 20.1 | Notice, order, declaration, charge, claim or demand given or made under the Act | Contact the Local Government Authority for other details that might apply |
|------|---|---|

21. **Local Government Act 1999**

- | | | |
|------|---|---|
| 21.1 | Notice, order, declaration, charge, claim or demand given or made under the Act | Contact the Local Government Authority for other details that might apply |
|------|---|---|

22. **Local Nuisance and Litter Control Act 2016**

- | | | |
|------|--|---|
| 22.1 | section 30 - Nuisance or litter abatement notice | Contact the Local Government Authority for other details that might apply |
|------|--|---|

23. **Metropolitan Adelaide Road Widening Plan Act 1972**

- | | | |
|------|--|---|
| 23.1 | section 6 - Restriction on building work | Transport Assessment Section within DIT has no record of any restriction affecting this title |
|------|--|---|

24. **Mining Act 1971**

- | | | |
|------|---|---|
| 24.1 | Mineral tenement (other than an exploration licence) | Mineral Tenements in the Department of Energy and Mining has no record of any proclamation affecting this title |
| 24.2 | section 9AA - Notice, agreement or order to waive exemption from authorised operations | Contact the vendor for these details |
| 24.3 | section 56T(1) - Consent to a change in authorised operations | Contact the vendor for these details |
| 24.4 | section 58(a) - Agreement authorising tenement holder to enter land | Contact the vendor for these details |
| 24.5 | section 58A - Notice of intention to commence authorised operations or apply for lease or licence | Contact the vendor for these details |
| 24.6 | section 61 - Agreement or order to pay compensation for authorised operations | Contact the vendor for these details |
| 24.7 | section 75(1) - Consent relating to extractive minerals | Contact the vendor for these details |
| 24.8 | section 82(1) - Deemed consent or agreement | Contact the vendor for these details |

24.9 Proclamation with respect to a private mine Mineral Tenements in the Department of Energy and Mining has no record of any proclamation affecting this title

25. *Native Vegetation Act 1991*

25.1 Part 4 Division 1 - Heritage agreement DEW Native Vegetation has no record of any agreement affecting this title
also
Refer to the Certificate of Title

25.2 section 25C - Conditions of approval regarding achievement of environmental benefit by accredited third party provider DEW Native Vegetation has no record of any agreement affecting this title
also
Refer to the Certificate of Title

25.3 section 25D - Management agreement DEW Native Vegetation has no record of any agreement affecting this title
also
Refer to the Certificate of Title

25.4 Part 5 Division 1 - Refusal to grant consent, or condition of a consent, to clear native vegetation DEW Native Vegetation has no record of any refusal or condition affecting this title

26. *Natural Resources Management Act 2004 (repealed)*

26.1 section 97 - Notice to pay levy in respect of costs of regional NRM board The regional landscape board has no record of any notice affecting this title

26.2 section 123 - Notice to prepare an action plan for compliance with general statutory duty The regional landscape board has no record of any notice affecting this title

26.3 section 134 - Notice to remove or modify a dam, embankment, wall or other obstruction or object The regional landscape board has no record of any notice affecting this title

26.4 section 135 - Condition (that remains in force) of a permit The regional landscape board has no record of any notice affecting this title

26.5 section 181 - Notice of instruction as to keeping or management of animal or plant The regional landscape board has no record of any notice affecting this title

26.6 section 183 - Notice to prepare an action plan for the destruction or control of animals or plants The regional landscape board has no record of any notice affecting this title

26.7 section 185 - Notice to pay costs of destruction or control of animals or plants on road reserve The regional landscape board has no record of any notice affecting this title

26.8 section 187 - Notice requiring control or quarantine of animal or plant The regional landscape board has no record of any notice affecting this title

26.9 section 193 - Protection order to secure compliance with specified provisions of the Act The regional landscape board has no record of any order affecting this title

26.10 section 195 - Reparation order requiring specified action or payment to make good damage resulting from contravention of the Act The regional landscape board has no record of any order affecting this title

26.11 section 197 - Reparation authorisation authorising specified action to make good damage resulting from contravention of the Act The regional landscape board has no record of any authorisation affecting this title

27. *Outback Communities (Administration and Management) Act 2009*

27.1 section 21 - Notice of levy or contribution payable Outback Communities Authority has no record affecting this title

28. ***Phylloxera and Grape Industry Act 1995***

- 28.1 section 23(1) - Notice of contribution payable The Phylloxera and Grape Industry Board of South Australia has no vineyard registered against this title. However all properties with greater than 0.5 hectares of planted vines are required to be registered with the board

29. ***Planning, Development and Infrastructure Act 2016***

- 29.1 Part 5 - Planning and Design Code
[Note - Do not omit this item. The item and its heading must be included in the statement even if not applicable.]
- Contact the Local Government Authority for the title or other brief description of the zone or subzone in which the land is situated.
- also
- Heritage Branch in DEW has no record of a State Heritage Area created prior to 15 January 1994 under the former South Australian Heritage Act 1978 affecting this title
- also
- For details of this item, including State Heritage Areas which have been authorised or put under interim effect since 15 January 1994, contact the Local Government Authority
- also
- Contact the Local Government Authority for other details that might apply to a place of local heritage value
- also
- For details of declared significant trees affecting this title, contact the Local Government Authority
- also
- The Planning and Design Code (the Code) is a statutory instrument under the *Planning, Development and Infrastructure Act 2016* for the purposes of development assessment and related matters within South Australia. The Code contains the planning rules and policies that guide what can be developed in South Australia. Planning authorities use these planning rules to assess development applications. To search and view details of proposed statewide code amendments or code amendments within a local government area, please search the code amendment register on the SA Planning Portal: https://plan.sa.gov.au/have_your_say/code-amendments/code_amendment_register or phone PlanSA on 1800 752 664.**
- 29.2 section 127 - Condition (that continues to apply) of a development authorisation
[Note - Do not omit this item. The item and its heading must be included in the statement even if not applicable.]
- State Planning Commission in the Department for Housing and Urban Development has no record of any conditions that continue to apply, affecting this title
- also
- Contact the Local Government Authority for other details that might apply
- 29.3 section 139 - Notice of proposed work and notice may require access
- Contact the vendor for these details
- 29.4 section 140 - Notice requesting access
- Contact the vendor for these details
- 29.5 section 141 - Order to remove or perform work
- State Planning Commission in the Department for Housing and Urban Development has no record of any order or notice affecting this title
- also
- Contact the Local Government Authority for other details that might apply
- 29.6 section 142 - Notice to complete development
- State Planning Commission in the Department for Housing and Urban Development has no record of any order or notice affecting this title
- also
- Contact the Local Government Authority for other details that might apply
- 29.7 section 155 - Emergency order
- State Planning Commission in the Department for Housing and Urban Development

has no record of any order or notice affecting this title

also

Contact the Local Government Authority for other details that might apply

29.8 section 157 - Fire safety notice

Building Fire Safety Committee in the Department for Housing and Urban Development has no record of any order or notice affecting this title

also

Contact the Local Government Authority for other details that might apply

29.9 section 192 or 193 - Land management agreement

Refer to the Certificate of Title

29.10 section 198(1) - Requirement to vest land in a council or the Crown to be held as open space

State Planning Commission in the Department for Housing and Urban Development has no record of any conditions that continue to apply, affecting this title

also

Contact the Local Government Authority for other details that might apply

29.11 section 198(2) - Agreement to vest land in a council or the Crown to be held as open space

State Planning Commission in the Department for Housing and Urban Development has no record of any conditions that continue to apply, affecting this title

also

Contact the Local Government Authority for other details that might apply

29.12 Part 16 Division 1 - Proceedings

Contact the Local Government Authority for details relevant to this item

also

Contact the vendor for other details that might apply

29.13 section 213 - Enforcement notice

State Planning Commission in the Department for Housing and Urban Development has no record of any conditions that continue to apply, affecting this title

also

Contact the Local Government Authority for other details that might apply

29.14 section 214(6), 214(10) or 222 - Enforcement order

Contact the Local Government Authority for details relevant to this item

also

State Planning Commission in the Department for Housing and Urban Development has no record of any conditions that continue to apply, affecting this title

30. *Plant Health Act 2009*

30.1 section 8 or 9 - Notice or order concerning pests

Plant Health in PIRSA has no record of any notice or order affecting this title

31. *Public and Environmental Health Act 1987 (repealed)*

31.1 Part 3 - Notice

Public Health in DHW has no record of any notice or direction affecting this title

also

Contact the Local Government Authority for other details that might apply

31.2 *Public and Environmental Health (Waste Control) Regulations 2010 (or 1995)* (revoked) Part 2 - Condition (that continues to apply) of an approval

Public Health in DHW has no record of any condition affecting this title

also

Contact the Local Government Authority for other details that might apply

31.3 *Public and Environmental Health (Waste Control) Regulations 2010* (revoked) regulation 19 - Maintenance order (that has not been complied with)

Public Health in DHW has no record of any order affecting this title

also

Contact the Local Government Authority for other details that might apply

32. *South Australian Public Health Act 2011*

- 32.1 section 66 - Direction or requirement to avert spread of disease Public Health in DHW has no record of any direction or requirement affecting this title
- 32.2 section 92 - Notice Public Health in DHW has no record of any notice affecting this title
also
Contact the Local Government Authority for other details that might apply
- 32.3 *South Australian Public Health (Wastewater) Regulations 2013* Part 4 - Condition (that continues to apply) of an approval Public Health in DHW has no record of any condition affecting this title
also
Contact the Local Government Authority for other details that might apply

33. *Upper South East Dryland Salinity and Flood Management Act 2002 (expired)*

- 33.1 section 23 - Notice of contribution payable DEW has no record of any notice affecting this title

34. *Water Industry Act 2012*

- 34.1 Notice or order under the Act requiring payment of charges or other amounts or making other requirement **An SA Water Certificate will be forwarded. If you do not receive the certificate please contact the SA Water Customer Contact Centre on 1300 650 950**
also
The Office of the Technical Regulator in DEM has no record of any notice or order affecting this title
also
Lightsview Re-Water Supply Co Pty Ltd has no record of any notice or order affecting this title.
also
Robusto Investments Pty. Ltd. trading as Compass Springs has no current record of any notice or order affecting this title.
also
Alano Utilities Pty. Ltd. has no record of any notice or order affecting this title.

35. *Water Resources Act 1997 (repealed)*

- 35.1 section 18 - Condition (that remains in force) of a permit DEW has no record of any condition affecting this title
- 35.2 section 125 (or a corresponding previous enactment) - Notice to pay levy DEW has no record of any notice affecting this title

36. **Other charges**

- 36.1 Charge of any kind affecting the land (not included in another item) Refer to the Certificate of Title
also
Contact the vendor for these details
also
Contact the Local Government Authority for other details that might apply

Other Particulars

Other particulars as identified in Division 2 of the Schedule to Form 1 as described in the *Regulations to the Land and Business (Sale and Conveyancing) Act 1994*

- | | | |
|-----|---|---|
| 1. | Particulars of transactions in last 12 months | Contact the vendor for these details |
| 2. | Particulars relating to community lot (including strata lot) or development lot | Enquire directly to the Secretary or Manager of the Community Corporation |
| 3. | Particulars relating to strata unit | Enquire directly to the Secretary or Manager of the Strata Corporation |
| 4. | Particulars of building indemnity insurance | Contact the vendor for these details
also
Contact the Local Government Authority |
| 5. | Particulars relating to asbestos at workplaces | Contact the vendor for these details |
| 6. | Particulars relating to aluminium composite panels | Please note that the audit is limited to classes of buildings, and that this note does not confirm the presence or absence of Aluminium Composite Panelling. Contact the vendor for relevant details. |
| 7. | Particulars relating to court or tribunal process | Contact the vendor for these details |
| 8. | Particulars relating to land irrigated or drained under Irrigation Acts | SA Water will arrange for a response to this item where applicable |
| 9. | Particulars relating to environment protection | Contact the vendor for details of item 2
also
EPA (SA) has no record of any particulars relating to items 3, 4 or 5 affecting this title
also
Contact the Local Government Authority for information relating to item 6 |
| 10. | Particulars relating to <i>Livestock Act, 1997</i> | Animal Health in PIRSA has no record of any notice or order affecting this title |

Additional Information

The following additional information is provided for your information only.
These items are not prescribed encumbrances or other particulars prescribed under the Act.

- | | | |
|-----|--|--|
| 1. | Pipeline Authority of S.A. Easement | Epic Energy has no record of a Pipeline Authority Easement relating to this title |
| 2. | State Planning Commission refusal | No recorded State Planning Commission refusal |
| 3. | SA Power Networks | SA Power Networks has no interest other than that recorded on the attached notice or registered on the Certificate of Title |
| 4. | South East Australia Gas Pty Ltd | SEA Gas has no current record of a high pressure gas transmission pipeline traversing this property |
| 5. | Central Irrigation Trust | Central Irrigation Trust has no current records of any infrastructure or Water Delivery Rights associated to this title. |
| 6. | ElectraNet Transmission Services | ElectraNet has no current record of a high voltage transmission line traversing this property |
| 7. | Outback Communities Authority | Outback Communities Authority has no record affecting this title |
| 8. | Dog Fence (<i>Dog Fence Act 1946</i>) | This title falls outside the Dog Fence rateable area. Accordingly, the Dog Fence Board holds no current interest in relation to Dog Fence rates. |
| 9. | Pastoral Board (<i>Pastoral Land Management and Conservation Act 1989</i>) | The Pastoral Board has no current interest in this title |
| 10. | Heritage Branch DEW (<i>Heritage Places Act 1993</i>) | Heritage Branch in DEW has no record of any World, Commonwealth or National Heritage interest affecting this title |
| 11. | Health Protection Programs – Department for Health and Wellbeing | Health Protection Programs in the DHW has no record of a public health issue that currently applies to this title. |

Notices

Notices are printed under arrangement with organisations having some potential interest in the subject land. You should contact the identified party for further details.

Electricity and Telecommunications Infrastructure - Building Restrictions and Statutory Easements (including those related to gas, water and sewage)

Building restrictions

It is an offence under section 86 of the *Electricity Act 1996* to erect a building or structure within a prescribed distance of aerial or underground powerlines. In some, but not all, cases approval may be obtained from the Technical Regulator. Generally, however, land owners must not build, or alter a building or structure, with the result that any part of the resulting building or structure is within the minimum clearance distance required from certain types of powerlines. These building limitations are set out in the *Electricity (General) Regulations 2012* regulations 81 and 82. Purchasers intending to redevelop the property to be purchased should therefore be aware that the restrictions under the *Electricity Act* and *Regulations* may affect how, or if, they are able to redevelop the property.

In addition, if a building or structure is erected in proximity to a powerline of an electricity entity in contravention of the *Electricity Act*, the entity may seek a court order:

- a) requiring the person to take specified action to remove or modify the building or structure within a specified period;
- b) for compensation from the person for loss or damage suffered in consequence of the contravention; and/or
- c) for costs reasonably incurred by the entity in relocating the powerline or carrying out other work.

Contact the Office of the Technical Regulator in DEM on 8226 5500 for further details.

Statutory easements

Statutory easements for purposes such as (and without limitation) electricity, telecommunications, gas, water and sewage, may also exist, but may not be registered or defined on the title for the land.

Separate from the above building restrictions, South Australia's electricity supply and transmission businesses have statutory easements over land where part of the electricity distribution or transmission system was on, above or under the land as at particular dates specified by legislation.

This notice does not necessarily imply that any statutory or other easement exists.

However, where in existence, statutory easements may provide these organisations and businesses (identified in the relevant legislation) with the right of entry, at any reasonable time, to operate, repair, examine, replace, modify or maintain their equipment, to bring any vehicles or equipment on the land for these purposes, and to install, operate and carry out work on any pipelines, electricity or telecommunications cables or equipment that may be incorporated in, or attached to, their equipment (For example, see Clause 2 of Schedule 1 of the *Electricity Corporations (Restructuring and Disposal) Act 1999*; section 48A of the *Electricity Act 1996*).

For further clarification on these matters, please contact the relevant organisations or businesses, such as SA Power Networks' Easements Branch on telephone 8404 5897 or 8404 5894.

If you intend to excavate, develop or subdivide land, it is suggested that you first lodge a 'Dial Before you Dig' enquiry. Dial Before You Dig is a free referral service that provides information on the location of underground infrastructure. Using the Dial Before you Dig service (<https://1100.com.au>) may mitigate the risk of injury or expense resulting from inadvertent interference with, damage to, or requirement to relocate infrastructure.

Land Tax Act 1936 and Regulations thereunder

Agents should note that the current owner will remain liable for any additional charge accruing due before the date of this certificate which may be assessed on the land and also that the purchaser is only protected in respect of the tax for the financial year for which this certificate is issued. If the change of ownership will not occur on or before the 30th June, another certificate should be sought in respect of the next financial year or requests for certificate should not be made until after 30th June.

Animal and Plant Control (Agriculture Protection and other purposes) Act 1986 and Regulations

Agents should note that this legislation imposes a responsibility on a landholder to control and keep controlled proclaimed plants and particular classes of animals on a property.

Information should be obtained from:

- The vendor about the known presence of proclaimed plants or animals on the property including details which the vendor can obtain from records held by the local animal and plant control board
- The local animal and plant control board or the Animal and Plant Control Commission on the policies and priorities relating to the control of any serious proclaimed plants or animals in the area where the property is located.

Landscape South Australia 2019

Water Resources Management - Taking of underground water

Under the provisions of the *Landscape South Australia Act 2019*, if you intend to utilise underground water on the land subject to this enquiry the following apply:

- A well construction permit accompanied by the prescribed fee is required if a well/bore exceeding 2.5 meters is to be constructed. As the prescribed fee is subject to annual review, you should visit the webpage below to confirm the current fee
- A licensed well driller is required to undertake all work on any well/bore
- Work on all wells/bores is to be undertaken in accordance with the *General specification for well drilling operations affecting water in South Australia*.

Further information may be obtained by visiting <https://www.environment.sa.gov.au/licences-and-permits/water-licence-and-permit-forms>. Alternatively, you may contact the Department for Environment and Water on (08) 8735 1134 or email DEWwaterlicensing@sa.gov.au.

Certificate of Title

Title Reference: CT 5968/338
Status: CURRENT
Edition: 4

Dealings

No Unregistered Dealings and no Dealings completed in the last 90 days for this title

Priority Notices

NIL

Registrar-General's Notes

No Registrar-General's Notes exist for this title

Certificate of Title

Title Reference: CT 5968/338
Status: CURRENT
Parent Title(s): CT 5944/602
Dealing(s) Creating Title: RTU 10495170
Title Issued: 26/07/2006
Edition: 4

Dealings

Lodgement Date	Completion Date	Dealing Number	Dealing Type	Dealing Status	Details
16/06/2016	07/07/2016	12546744	TRANSFER	REGISTERED	ALAN PEARSON, LEIGH MARY PEARSON
08/04/2011	21/04/2011	11564530	TRANSFER	REGISTERED	DEAN PENNELL, MARY ELLEN PENGILLY
08/04/2011	21/04/2011	11564529	DISCHARGE OF MORTGAGE	REGISTERED	10692516
30/04/2007	30/05/2007	10692516	MORTGAGE	REGISTERED	PERPETUAL TRUSTEES VICTORIA LTD. (ACN: 004 027 258)
30/04/2007	30/05/2007	10692515	ENCUMBRANCE	REGISTERED	CANBERRA INVESTMENT CORPORATION LTD. (ACN: 003 157 515)
30/04/2007	30/05/2007	10692514	TRANSFER	REGISTERED	FOUR JS (SA) PTY. LTD. (ACN: 113 598 799)
30/04/2007	30/05/2007	10692513	DISCHARGE OF MORTGAGE	REGISTERED	9752161
19/12/2003	15/01/2004	9752161	MORTGAGE	REGISTERED	ST.GEORGE BANK LTD. (ACN: 055 513 070)

Certificate of Title

Title Reference CT 5968/338
Status CURRENT
Easement NO
Owner Number 16634139
Address for Notices 29 SUNDAY BVD ALDINGA BEACH, SA 5173
Area 480m² (CALCULATED)

Estate Type

Fee Simple

Registered Proprietor

ALAN PEARSON
LEIGH MARY PEARSON
OF 29 SUNDAY BOULEVARD ALDINGA BEACH SA 5173
AS JOINT TENANTS

Description of Land

ALLOTMENT 375 DEPOSITED PLAN 71546
IN THE AREA NAMED ALDINGA BEACH
HUNDRED OF WILLUNGA

Last Sale Details

Dealing Reference TRANSFER (T) 12546744
Dealing Date 16/06/2016
Sale Price \$430,000
Sale Type FULL VALUE / CONSIDERATION AND WHOLE OF LAND

Constraints

Encumbrances

Dealing Type	Dealing Number	Beneficiary
ENCUMBRANCE	10692515	CANBERRA INVESTMENT CORPORATION LTD. (ACN: 003 157 515)

Stoppers

NIL

Valuation Numbers

Valuation Number	Status	Property Location Address
130871950*	CURRENT	29 SUNDAY BOULEVARD, ALDINGA BEACH, SA 5173

Notations

Dealings Affecting Title

NIL

Notations on Plan

NIL

Registrar-General's Notes

NIL

Administrative Interests

NIL

Valuation Record

Valuation Number	130871950*
Type	Site & Capital Value
Date of Valuation	01/01/2025
Status	CURRENT
Operative From	01/07/2007
Property Location	29 SUNDAY BOULEVARD, ALDINGA BEACH, SA 5173
Local Government	ONKAPARINGA
Owner Names	LEIGH MARY PEARSON ALAN PEARSON
Owner Number	16634139
Address for Notices	29 SUNDAY BVD ALDINGA BEACH, SA 5173
Zone / Subzone	GN - General Neighbourhood
Water Available	Yes
Sewer Available	Yes
Land Use	1100 - House
Description	6HDG V
Local Government Description	Residential

Parcels

Plan/Parcel	Title Reference(s)
D71546 ALLOTMENT 375	CT 5968/338

Values

Financial Year	Site Value	Capital Value	Notional Site Value	Notional Capital Value	Notional Type
Current	\$385,000	\$820,000			

Financial Year	Site Value	Capital Value	Notional Site Value	Notional Capital Value	Notional Type
Previous	\$285,000	\$710,000			

Building Details

Valuation Number	130871950*
Building Style	Conventional
Year Built	2008
Building Condition	Very Good
Wall Construction	Brick
Roof Construction	Galvanised Iron
Equivalent Main Area	208 sqm
Number of Main Rooms	6

Note – this information is not guaranteed by the Government of South Australia



ABN 19 040 349 865
Emergency Services Funding Act 1998

CERTIFICATE OF EMERGENCY SERVICES LEVY PAYABLE

The Emergency Services Levy working for all South Australians

The details shown are current as at the date of issue.

PIR Reference No: 2752700

NL CONVEYANCERS PTY LTD
POST OFFICE BOX 295
SELLICKS BEACH SA 5174

DATE OF ISSUE

06/02/2026

ENQUIRIES:
Tel: (08) 8372 7534
Email: contactus@revenuesa.sa.gov.au

OWNERSHIP NUMBER	OWNERSHIP NAME			
16634139	A & L M PEARSON			
PROPERTY DESCRIPTION				
29 SUNDAY BLVD / ALDINGA BEACH SA 5173 / LT 375 D71546				
ASSESSMENT NUMBER	TITLE REF. <small>(A "+" indicates multiple titles)</small>	CAPITAL VALUE	AREA / FACTOR	LAND USE / FACTOR
130871950*	CT 5968/338	\$820,000.00	R4 1.000	RE 0.400
LEVY DETAILS:				
	FIXED CHARGE	\$	50.00	
	+ VARIABLE CHARGE	\$	277.45	
	- REMISSION	\$	218.75	
	- CONCESSION	\$	46.00	
	+ ARREARS / - PAYMENTS	\$	-62.70	
	= AMOUNT PAYABLE	\$	0.00	
FINANCIAL YEAR				
2025-2026				

Please Note: If a concession amount is shown, the validity of the concession should be checked prior to payment of any outstanding levy amount. The expiry date displayed on this Certificate is the last day an update of this Certificate will be issued free of charge. **It is not the due date for payment.**

EXPIRY DATE 07/05/2026



Government of South Australia

See overleaf for further information

DETACH AND RETURN THE PAYMENT REMITTANCE ADVICE WITH YOUR PAYMENT



Emergency Services Funding Act 1998

CERTIFICATE OF EMERGENCY SERVICES LEVY PAYABLE

The Emergency Services Levy working for all South Australians

PAYMENT REMITTANCE ADVICE

No payment is required on this Certificate

OFFICIAL: Sensitive

Please Note:

Please check that the property details shown on this Certificate are correct for the land being sold.

The amount payable on this Certificate is accurate as at the date of issue.

This Certificate is only valid for the financial year shown.

If the change of ownership will occur in the following financial year, you must obtain another Certificate after 30 June.

Payment should be made as part of the settlement process.

The amount payable on this Certificate must be paid in full even if only a portion of the subject land is being sold. RevenueSA cannot apportion the ESL.

If the amount payable is not paid in full, the purchaser may become liable for all of the outstanding ESL as at the date of settlement.

The owner of the land as at 12:01am on 1 July in the financial year of this Certificate will remain liable for any additional ESL accrued before the date of this Certificate, even if the amount payable on this Certificate has been paid.




Provision of this Certificate does not relieve the land owner of their responsibility to pay their Notice of ESL Assessment by the due date.

If the owner of the subject land is receiving an ESL pensioner concession but was not living in the property as their principal place of residence as at 12:01am on 1 July of the current financial year, or is now deceased, you must contact RevenueSA prior to settlement.

For more information:

Visit: www.revenuesa.sa.gov.au
Email: contactus@revenuesa.sa.gov.au
Phone: (08) 8372 7534

PAYMENT OPTIONS FOR THIS CERTIFICATE SHOWN BELOW

 <p>Billers Code: 456285 Ref: 7014260413</p> <p>Contact your bank or financial institution to make this payment from your cheque, savings, debit, credit card or transaction account. More info: www.bpay.com.au © Registered to BPAY Pty Ltd ABN 69 079 137 518</p>	 <p>To pay via the internet go to: www.revenuesaonline.sa.gov.au</p>	 <p>Send your cheque or money order, made payable to the Community Emergency Services Fund, along with this Payment Remittance Advice to: Please refer below. Revenue SA Locked Bag 555 ADELAIDE SA 5001</p>
--	---	---

ACTION REQUIRED: In line with the Commonwealth Government's cheque phase-out, RevenueSA will stop accepting cheque payments after 30 June 2027. To ensure a smooth transition, we encourage you to switch to one of the other payment options listed above.



RevenueSA

DEPARTMENT OF TREASURY AND FINANCE

ABN 19 040 349 865
Land Tax Act 1936

CERTIFICATE OF LAND TAX PAYABLE

This form is a statement of land tax payable pursuant to Section 23 of the *Land Tax Act 1936*. The details shown are current as at the date of issue.

PIR Reference No: 2752700

DATE OF ISSUE

06/02/2026

NL CONVEYANCERS PTY LTD
POST OFFICE BOX 295
SELICKS BEACH SA 5174

ENQUIRIES:

Tel: (08) 8372 7534

Email: contactus@revenuesa.sa.gov.au

OWNERSHIP NAME

A & L M PEARSON

FINANCIAL YEAR

2025-2026

PROPERTY DESCRIPTION

29 SUNDAY BLVD / ALDINGA BEACH SA 5173 / LT 375 D71546

ASSESSMENT NUMBER

130871950*

TITLE REF.

(A "+" indicates multiple titles)

CT 5968/338

TAXABLE SITE VALUE

\$385,000.00

AREA

0.0480 HA

DETAILS OF THE LAND TAX PAYABLE FOR THE ABOVE PARCEL OF LAND:

CURRENT TAX	\$	0.00	SINGLE HOLDING	\$	0.00
- DEDUCTIONS	\$	0.00			
+ ARREARS	\$	0.00			
- PAYMENTS	\$	0.00			
= AMOUNT PAYABLE	\$	0.00			

Please Note:

If the Current Tax details above indicate a Nil amount, the property may be subject to an Exemption. This exemption should be validated prior to settlement. In order to ensure indemnity for the purchaser of this land, full payment of the amount payable is required:

ON OR BEFORE

07/05/2026



**Government of
South Australia**

See overleaf for further information

DETACH AND RETURN THE PAYMENT REMITTANCE ADVICE WITH YOUR PAYMENT



RevenueSA

DEPARTMENT OF TREASURY AND FINANCE

Land Tax Act 1936

CERTIFICATE OF LAND TAX PAYABLE

PAYMENT REMITTANCE ADVICE

No payment is required on this Certificate

OFFICIAL: Sensitive

Please Note:

Please check that the property details shown on this Certificate are correct for the land being sold.

This Certificate is only valid for the financial year shown.

If the change of ownership will occur in the following financial year, you must obtain another Certificate after 30 June.

Payment should be made as part of the settlement process.

The amount payable on this Certificate must be paid in full even if only a portion of the subject land is being sold. RevenueSA cannot apportion the land tax.

If the amount payable is not paid in full on or before the due date shown on this Certificate, the purchaser will not be released from liability of the whole amount of the land tax outstanding as at the date of settlement.

The owner of the land as at midnight on 30 June immediately before the financial year of this Certificate will remain liable for any additional land tax accrued before the date of this Certificate, even if the amount payable on this Certificate has been paid.

The amount payable on this Certificate is the land tax payable at the date of issue. However, land tax for a particular financial year may be reassessed at any time, changing the amount payable.

Should a reassessment occur after this Certificate has been paid in full, the purchaser will remain indemnified and will not be responsible for payment of the new land tax payable amount. The owner at the beginning of the relevant financial year will be responsible for payment of any additional land tax payable.

Should a reassessment occur after this Certificate has been issued but not paid in full, the purchaser will not be indemnified and may become responsible for payment of the new land tax payable amount.




Should a reassessment occur after this Certificate has been paid in full and the Certificate is subsequently updated, the purchaser will not be indemnified and may become responsible for payment of the new land tax payable amount.

Provision of this Certificate does not relieve the land owner of their responsibility to pay their Notice of Land Tax Assessment by the due date.

For more information:

Visit: www.revenuesa.sa.gov.au
Email: contactus@revenuesa.sa.gov.au
Phone: (08) 8372 7534

PAYMENT OPTIONS FOR THIS CERTIFICATE SHOWN BELOW

 <p>Billers Code: 456293 Ref: 7014260322</p> <p>Contact your bank or financial institution to make this payment from your cheque, savings, debit, credit card or transaction account. More info: www.bpay.com.au © Registered to BPAY Pty Ltd ABN 69 079 137 518</p>	 <p>To pay via the internet go to: www.revenuesaonline.sa.gov.au</p>	 <p>Send your cheque or money order, made payable to the Commissioner of State Taxation, along with this Payment Remittance Advice to: Please refer below. Revenue SA Locked Bag 555 ADELAIDE SA 5001</p>
--	---	--

ACTION REQUIRED: In line with the Commonwealth Government's cheque phase-out, RevenueSA will stop accepting cheque payments after 30 June 2027. To ensure a smooth transition, we encourage you to switch to one of the other payment options listed above.

If your property was constructed before 1929, it's recommended you request a property interest report and internal 'as constructed' sanitary drainage drawing to understand any specific requirements relating to the existing arrangements.

As constructed sanitary drainage drawings can be found at <https://maps.sa.gov.au/drainageplans/>.

SA Water has no record of an Encumbrance on this property as at the date of issue of this certificate.

South Australian Water Corporation

Name: **Water & Sewer Account**
A & L M PEARSON Acct. No.: 130871950* Amount: _____

Address:
29 SUNDAY BLVD ALDINGA BEACH LT
375 D71546

Payment Options

EFT

EFT Payment

Bank account name:	SA Water Collection Account
BSB number:	065000
Bank account number:	10622859
Payment reference:	130871950*



Bill code: 8888
Ref: 13087195010

Telephone and Internet Banking — BPAY®

Contact your bank or financial institution to make this payment from your cheque, savings, debit, credit card or transaction account. More information at bpay.com.au



Paying online

Pay online at www.sawater.com.au/paynow for a range of options. Have your account number and credit card details to hand.




Paying by phone

Call 1300 650 870 and pay by phone using your Visa/Mastercard 24/7.

SA Water account number: 130871950*



E 10692515



13:09 30-Apr-2007

Single Copy Only

3 of 4

Fees: \$104.00

LANDS TITLES REGISTRATION
OFFICE
SOUTH AUSTRALIA

MEMORANDUM OF ENCUMBRANCE


FORM APPROVED BY THE REGISTRAR-GENERAL

**BELOW THIS LINE FOR OFFICE &
STAMP DUTY PURPOSES ONLY**

FL01A
E
Series No.
3

BELOW THIS LINE FOR AGENT USE ONLY

CERTIFIED CORRECT FOR THE PURPOSES
OF THE REAL PROPERTY ACT 1886



Solicitor/Registered Conveyancer/Applicant
G.M. Stevens
C.A. GIBBS

AGENT CODE

Lodged by: MEOL

Correction to:
Geoffrey Stevens GMS1

TITLES, CROWN LEASES, DECLARATIONS ETC. LODGED WITH
INSTRUMENT (TO BE FILLED IN BY PERSON LODGING)



- 1.....
- 2.....
- 3.....
- 4.....

PLEASE ISSUE NEW CERTIFICATE(S) OF TITLE AS FOLLOWS

- 1.....
- 2.....
- 3.....
- 4.....

DELIVERY INSTRUCTIONS (Agent to complete)
PLEASE DELIVER THE FOLLOWING ITEM(S) TO THE
UNDERMENTIONED AGENT(S)


ITEM(S)	AGENT CODE


CORRECTION	PASSED
REGISTERED	30 MAY 2007
 pro  REGISTRAR-GENERAL	

DATED 27.04.07

EXECUTION

Executed By)
FOUR JS (SA) PTY LTD)
A.C.N. 113 598 799)
By the Authority of its Directors)


.....
Director


.....
Director/Secretary

*NB: A penalty of up to \$2000 or 6 months imprisonment applies for improper witnessing

MEMORANDUM OF ENCUMBRANCE

CERTIFICATE(S) OF TITLE BEING ENCUMBERED

The whole of the land comprised in Certificate of Title Register Book Volume 5968 Folio 338

ESTATE AND INTEREST
Estate in Fee Simple

ENCUMBRANCES
Nil

ENCUMBRANCER (Full Name and Address)

FOUR JS (SA) Pty Ltd A.C.N. 113 598 799
of 41 Shepherds Hill Road Eden Hills SA 5050

(Note: In this instrument the expression "The Owner" includes the Encumbrancer and each successive registered proprietor of the land comprised in the Certificate of Title being encumbered.)

ENCUMBRANCEE (Full Name, Address and Mode of Holding)

CANBERRA INVESTMENT CORPORATION LIMITED A.C.N. 003 157 515
of GPO Box 3199 Canberra ACT 2601

OPERATIVE CLAUSE

THE ENCUMBRANCER ENCUMBERS THE ESTATE AND INTEREST IN THE LAND ABOVE DESCRIBED FOR THE BENEFIT OF THE ENCUMBRANCEE SUBJECT TO THE ENCUMBRANCES AND OTHER INTERESTS AS SHOWN HEREON WITH AN ANNUITY OR RENT CHARGE OF

(a) Insert the amount of the annuity or rent charge

(a) Ten cents (.10c)

(b) State the term of the annuity or rent charge. If for life use the words "during his or her lifetime"

(b) TO BE PAID TO THE ENCUMBRANCEE for the term of 3,999 years

(c) State the times appointed for payment of the annuity or rent charge. Any special covenants may be inserted on page 2.

(c) AT THE TIMES AND IN THE MANNER FOLLOWING
If demanded by the Encumbrancee on the 30th day of June in and every year commencing on the 30th day of June next occurring for the period of 3,999 years and with the performance of the following.

IT IS COVENANTED BETWEEN THE ENCUMBRANCER AND ENCUMBRANCEE as follows:

IT IS COVENANTED by the Owner with the Encumbrancee and with all other persons claiming under the Encumbrancee as purchasers of any land in the Development Zone as follows to the intent:

- that the covenants in this instrument will run with and bind the said land; and
- that the benefit of each of the covenants will be annexed to, and pass to future owners of, each and every part of the Development Zone.

1 One Main Dwelling

The Owner shall not erect upon the land more than one detached dwelling house (exclusive of all general domestic outbuildings).

2 Subdivision

The land shall not be subdivided.

3 Residential Dwellings

3.1 The Owner shall not use or permit the land to be used for any purpose other than for private residential purposes with the exception of approval being obtained from and given by the Encumbrancee in relation to a home activity within the meaning defined by the Development Regulations 1993, as amended.

3.2 The Owner shall not permit commencement of construction of a dwelling on the land to be delayed beyond a time limit of 24 months from the date of this instrument, unless otherwise approved in writing by the Encumbrancee.

4 Temporary Dwellings

The Owner shall not erect upon the land any building other than an outbuilding, that is constructed of prefabricated material, nor any transportable dwelling house, nor any caravan or other temporary dwelling as the detached dwelling house unless approved in writing by the Encumbrancee.

5 Development in Accordance with Urban Design Guidelines

5.1 No dwelling or any other building as defined shall be erected, altered or added to or made in or over the said land or any part thereof unless such erection, alteration or addition:

5.1.1 complies to the satisfaction of the Encumbrancee with the Urban Design Guidelines; and

5.1.2 has received the prior written approval of the Encumbrancee.

5.2 The Owner shall not submit any plans of building works to the Council for its approval until it has obtained the approval of the Encumbrancee or its agent.

5.3 The Encumbrancee shall not act unreasonably in refusing any approval or imposing any condition of approval under Clause 5.1. But a refusal or a condition cannot be deemed unreasonable if:

5.3.1 the proposal submitted is contrary to any provision in the Urban Design Guidelines; or

5.3.2 a corporate member of the Planning Institute of Australia certifies that the proposed works do not conform with the general standards of design and planning of the Development Zone or that the proposed works are undesirable by reason of the effect they would have upon the development, health or amenity of the neighbourhood.

6 Parking of Vehicles

The Owner shall not cause or allow:

- 6.1 parking of motor vehicles on other than the driveway on the land;
- 6.2 the storage of boats, caravans and/or trailers forward of the front alignment of the dwelling house;
- 6.3 commercial vehicles to be parked or left unattended on the land or otherwise than in a position where the same are not visible from the road frontage to the said land. For the purposes of this provision, "commercial vehicles" includes any vehicle between 1 and 3 tonne tare in weight intended or designed to carry goods, equipment or passengers in commercial quantities;
- 6.4 any vehicle greater than 3 tonne are in weight to be parked or left unattended on the land.

7 Landscaping

The Owner shall:

- 7.1 ensure that all garden areas within public view, including the area between the property boundary and the nearest edge of the road pavement fronting or bordering the land, are landscaped to the reasonable satisfaction of the Encumbrancee within twelve (12) months of completion of construction of a dwelling on the land;
- 7.2 thereafter maintain such landscaping and planting to the general standard of landscaping of allotments and public verges in the Development Zone to the reasonable satisfaction of the Encumbrancee; and
- 7.3 not plant or grow or cause or permit to be planted or grown or remain planted or growing on the land any noxious or unlawful tree, plant or shrub.

8 Solar Hot Water

The Owner shall not use or permit to be used any primary hot water service for the dwelling other than a solar natural gas boosted split system hot water service, whereby the water storage tank is located at ground level and is not located on the roof adjacent to the solar panels.

9 Rainwater Tank

The Owner shall not use or permit to be used any toilet flush system for the dwelling that does not incorporate a rainwater tank which captures the main dwelling roof water and then plumbs that rainwater into the toilet flush system.

10 Fencing

10.1 Where the said land abuts a road reserve no fence shall be erected on the boundary of the land with such road reserve or within a distance of 5 metres of such boundary.

10.2 No fence shall be erected on a side boundary of the land extending beyond the front building line of any dwelling erected upon the land.

10.3 Where the land abuts a recreation reserve (as determined by the Encumbrancee) no fence shall be erected on the boundary of the land with such recreation reserve or within a distance of 5 metres of such boundary unless such fence is constructed in a style and of a height and of materials which are approved in writing by the Encumbrancee.

10.4 Where the Encumbrancee has erected any fence on the land the Owner shall not fail to repair and maintain the same in good and proper repair and any repair and maintenance of such fence shall be effected with the same materials from which such fence is constructed and in the event that such fence shall be replaced by the Owner any such replacement fence shall be either of the same construction and constructed of the same material as the existing fence or of some similar construction and material approved by the Encumbrancee in writing.

10.5 Any approval of the Encumbrancee obtained pursuant to Clause 5.1 hereof shall, unless extended by the Encumbrancee, lapse at the expiration of a period of two (2) years commencing on the date of the approval in writing if the works to which it refers are not in the opinion of the Encumbrancee substantially commenced within that period.

11 Notice to Rectify Breach

11.1 If the Encumbrancee serves a written notice upon the Owner specifying a breach of any of the Owner's obligations under Clauses 1, 2, 3, 4, 6, 7 or 8; and

11.2 the Owner fails to remedy the breach within one calendar month from the date of service of the notice; then

11.3 the Encumbrancee, its servants, agents and contractors may enter the land and may take such action as the Encumbrancee deems necessary to remedy the breach; and

11.4 the Encumbrancee may recover from the Owner, in any court of competent jurisdiction, the costs incurred in remedying the breach.

12 Acknowledgment of Building Scheme

The Owner acknowledges for the Owner and the Owner's successors in title:

- 12.1 that the foregoing covenants are entered into and undertaken for the purposes of the Encumbrancee's scheme of development for the lands comprised in the Development Zone; and
- 12.2 that the Encumbrancee has warranted that it has required, and will continue to require, each purchaser from the Encumbrancee of land in the Development Zone, as a condition of its sale, to execute an instrument in substantially similar form to this instrument and containing substantially similar covenants and other stipulations.

13 Release of Owner Upon Sale

Once a dwelling has been completed on the land, the following provisions will apply:

- 13.1 The rent charge and covenants contained in this instrument will be binding only upon the registered proprietor for the time being of the land.
- 13.2 Subject to clause 13.3, each successive registered proprietor of the land will be released from the payment of the rent charge and from the performance of the covenants immediately upon transferring the fee simple in the land to another person.
- 13.3 Despite a transfer as referred to in clause 13.2, the rights of the Encumbrancee will be preserved against any former registered proprietor in relation to a breach of this encumbrance which occurred either before the transfer or by reason of the transfer.

14 Sunset Clause

- 14.1 The rights and obligations of the Encumbrancee will cease twenty four (24) months after the Encumbrancee ceases to be the registered proprietor of the last of the residential building allotments created in the Development Zone.
- 14.2 For the avoidance of doubt it is expressly stated that the rights and obligations of the owners of any land in the Development Zone arising under the building scheme created by this Encumbrance will continue despite the provisions of Clause 14.1.

15 Service of Notices

15.1 A notice may be served on the Owner either:

- 15.1.1 by posting the notice in a prepaid envelope to the last known address of the Owner; or
- 15.1.2 if a dwelling has been erected on the land, by leaving the notice at or attached to the dwelling.

15.2 A Notice may be served on the Encumbrancee by being left at or posted in a prepaid envelope addressed to the Encumbrancee at its registered office in South Australia.

15.3 A notice served by post is deemed to have been served two (2) business days after posting.

16 Interpretation

16.1 In this instrument:

16.1.1 a reference to any gender includes all genders;

16.1.2 the singular includes the plural and vice versa;

16.1.3 a reference to a person includes a body corporate and vice versa;

16.1.4 a reference to a party includes the heirs, executors, successors or assigns of that party;

16.1.5 "the Owner" includes the Encumbrancer and each successive registered proprietor of the land (and, if there are two or more Owners at any time, the liability of those persons is joint and several);

16.1.6 "the Development Zone" means the Development Zone being the whole of the land originally contained in Allotment 796 in Filed Plan 164419;

16.1.7 "the land" means the land subject to this instrument and includes any part of the land;

16.1.8 "the Urban Design Guidelines" means the Urban Design Guidelines for the estate published by the Encumbrancee, which may be varied from time to time by the Encumbrancee, a current copy of which was attached to the contract for sale of the land.

16.2 Nothing in this instrument prejudices:

16.2.1 the entitlement of the Encumbrancee to all the powers, rights and remedies given to Encumbrancees under statute law or common law; or

16.2.2 the rights of the Encumbrancee (or of any other person) to an injunction or to damages in respect of a breach of any covenant by the Owner (or a previous Owner).

16.3 The burden of proving compliance with the covenants in this instrument lies on the Owner.