Vendor Statement

The vendor makes this statement in respect of the land in accordance with section 32 of the *Sale of Land Act* 1962.

This statement must be signed by the vendor and given to the purchaser before the purchaser signs the contract. The vendor may sign by electronic signature.

The purchaser acknowledges being given this statement signed by the vendor with the attached documents before the purchaser signed any contract.

Land	400 MARONG-SERPENTINE ROAD, LEICHARDT VIC 3516

Vendor's name Paul Andrew Olsen Date / /

Vendor's signature



25/07/2025

Vendor's name Kiarra Elyse Olsen Date / /

Vendor's signature



Kiarra Olsen (Jul 27, 2025 21:46:11 GMT+10)

27/07/2025

Purchaser's name Date / /

Purchaser's signature

Purchaser's name Date / /

Purchaser's signature

1. FINANCIAL MATTERS

1.1 **Particulars of any Rates, Taxes, Charges or Other Similar Outgoings** (and any interest on them)

(a) ☒ Are contained in the attached certificate/s.

1.2 **Particulars of any Charge** (whether registered or not) imposed by or under any Act to secure an amount due under that Act, including the amount owing under the charge

$0.00	To	

Other particulars (including dates and times of payments):

1.3 **Terms Contract**

This section 1.3 only applies if this vendor statement is in respect of a terms contract where the purchaser is obliged to make 2 or more payments (other than a deposit or final payment) to the vendor after the execution of the contract and before the purchaser is entitled to a conveyance or transfer of the land.

Not Applicable

1.4 **Sale Subject to Mortgage**

This section 1.4 only applies if this vendor statement is in respect of a contract which provides that any mortgage (whether registered or unregistered), is NOT to be discharged before the purchaser becomes entitled to possession or receipts of rents and profits.

Not Applicable

1.5 **Commercial and Industrial Property Tax Reform Act 2024 (Vic) (CIPT Act)**

(a) The Australian Valuation Property Classification Code (within the meaning of the CIPT Act) most recently allocated to the land is set out in the attached Municipal rates notice or property clearance certificate or is as follows	AVPC No. 117
(b) Is the land tax reform scheme land within the meaning of the CIPT Act?	☐ YES ☒NO
(c) If the land is tax reform scheme land within the meaning of the CIPT Act, the entry date within the meaning of the CIPT Act is set out in the attached Municipal rates notice or property clearance certificate or is as follows	Date: OR ☒ Not applicable

2. INSURANCE

2.1 **Damage and Destruction**

This section 2.1 only applies if this vendor statement is in respect of a contract which does NOT provide for the land to remain at the risk of the vendor until the purchaser becomes entitled to possession or receipt of rents and profits.

Not Applicable

2.2 **Owner Builder**

This section 2.2 only applies where there is a residence on the land that was constructed by an owner-builder within the preceding 6 years and section 137B of the Building Act 1993 applies to the residence.

Not Applicable

3. LAND USE

3.1 **Easements, Covenants or Other Similar Restrictions**

(a) A description of any easement, covenant or other similar restriction affecting the land (whether registered or unregistered):

Not Applicable

(b) Particulars of any existing failure to comply with that easement, covenant or other similar restriction are:

Not Applicable

3.2 **Road Access**

There is NO access to the property by road if the square box is marked with an 'X' ☐

3.3 **Designated Bushfire Prone Area**

The land is in a designated bushfire prone area within the meaning of section 192A of the *Building Act* 1993 if the square box is marked with an 'X' ☒

3.4 **Planning Scheme**

☒ Attached is a certificate with the required specified information.

4. NOTICES

4.1 **Notice, Order, Declaration, Report or Recommendation**

Particulars of any notice, order, declaration, report or recommendation of a public authority or government department or approved proposal directly and currently affecting the land, being a notice, order, declaration, report, recommendation or approved proposal of which the vendor might reasonably be expected to have knowledge:

Not Applicable

4.2 **Agricultural Chemicals**

There are NO notices, property management plans, reports or orders in respect of the land issued by a government department or public authority in relation to livestock disease or contamination by agricultural chemicals affecting the ongoing use of the land for agricultural purposes. However, if this is not the case, the details of any such notices, property management plans, reports or orders, are as follows:

NIL

4.3 **Compulsory Acquisition**

The particulars of any notices of intention to acquire that have been served under section 6 of the *Land Acquisition and Compensation Act* 1986 are as follows:

NIL

5. BUILDING PERMITS

Particulars of any building permit issued under the *Building Act* 1993 in the preceding 7 years (required only where there is a residence on the land):

☒ Are contained in the attached certificate

6. OWNERS CORPORATION

This section 6 only applies if the land is affected by an owners corporation within the meaning of the *Owners Corporations Act* 2006.

Not Applicable

7. GROWTH AREAS INFRASTRUCTURE CONTRIBUTION ("GAIC")

Words and expressions in this section 7 have the same meaning as in Part 9B of the *Planning and Environment Act* 1987.

Not Applicable

8. SERVICES

The services which are marked with an 'X' in the accompanying square box are NOT connected to the land:

Electricity supply ☐	Gas supply ☒	Water supply ☒	Sewerage ☒	Telephone services ☒

9. TITLE

Attached are copies of the following documents:

9.1 ☒ (a) Registered Title

A Register Search Statement and the document, or part of a document, referred to as the 'diagram location' in that statement which identifies the land and its location.

10. SUBDIVISION

10.1 **Unregistered Subdivision**

This section 10.1 only applies if the land is subject to a subdivision which is not registered.

Not Applicable

10.2 **Staged Subdivision**

This section 10.2 only applies if the land is part of a staged subdivision within the meaning of section 37 of the *Subdivision Act* 1988.

(a) Attached is a copy of the plan for the first stage if the land is in the second or subsequent stage.

(b) The requirements in a statement of compliance relating to the stage in which the land is included that have Not been complied With are As follows:

NIL

(c) The proposals relating to subsequent stages that are known to the vendor are as follows:

NIL

(d) The contents of any permit under the Planning and Environment Act 1987 authorising the staged subdivision are:

NIL

10.3 **Further Plan of Subdivision**

This section 10.3 only applies if the land is subject to a subdivision in respect of which a further plan within the meaning of the *Subdivision Act* 1988 is proposed.

Not Applicable

11. DISCLOSURE OF ENERGY INFORMATION

(Disclosure of this information is not required under section 32 of the Sale of Land Act 1962 but may be included in this vendor statement for convenience.)

Details of any energy efficiency information required to be disclosed regarding a disclosure affected building or disclosure area affected area of a building as defined by the *Building Energy Efficiency Disclosure Act* 2010 (Cth)

(a) to be a building or part of a building used or capable of being used as an office for administrative, clerical, professional or similar based activities including any support facilities; and

(b) which has a net lettable area of at least 1000m²; (but does not include a building under a strata title system or if an occupancy permit was issued less than 2 years before the relevant date):

Not Applicable

12. DUE DILIGENCE CHECKLIST

(The Sale of Land Act 1962 provides that the vendor or the vendor's licensed estate agent must make a prescribed due diligence checklist available to purchasers before offering land for sale that is vacant residential land or land on which there is a residence. The due diligence checklist is NOT required to be provided with, or attached to, this vendor statement but the checklist may be attached as a matter of convenience.)

Is attached

13. MATERIAL FACT DISCLOSURE

The Vendor advises that the shed located at the rear of the property was constructed without planning or building approval. The Vendor offers the property for sale on an as is basis and will not be obtaining any required permissions.

14. ATTACHMENTS

(Any certificates, documents and other attachments may be annexed to this section 13)

(Additional information may be added to this section 13 where there is insufficient space in any of the earlier sections)

(Attached is an "Additional Vendor Statement" if section 1.3 (Terms Contract) or section 1.4 (Sale Subject to Mortgage) applies)

Register Search Statement Volume 10969 Folio 638
Copy of Plan - TP314617T
Greater Bendigo: Land Information Certificate
Greater Bendigo: Building Approval 326
Form 17 - Swimming Pool
From 23 - Swimming Pool
Coliban Water: Water Information and Special Meter Reading
DELWP: Planning Certificate Express
State Revenue Office: Land Tax Certificate
Property & Plannig reports
Historic Mining activity

Due diligence checklist

What you need to know before buying a residential property

Before you buy a home, you should be aware of a range of issues that may affect that property and impose restrictions or obligations on you, if you buy it. This checklist aims to help you identify whether any of these issues will affect you. The questions are a starting point only and you may need to seek professional advice to answer some of them. You can find links to organisations and web pages that can help you learn more, by visiting the Due diligence checklist page on the Consumer Affairs Victoria website (consumer.vic.gov.au/duediligencechecklist).

Urban living

Moving to the inner city?

High density areas are attractive for their entertainment and service areas, but these activities create increased traffic as well as noise and odours from businesses and people. Familiarising yourself with the character of the area will give you a balanced understanding of what to expect.

Is the property subject to an owners corporation?

If the property is part of a subdivision with common property such as driveways or grounds, it may be subject to an owners corporation. You may be required to pay fees and follow rules that restrict what you can do on your property, such as a ban on pet ownership.

Growth areas

Are you moving to a growth area?

You should investigate whether you will be required to pay a growth areas infrastructure contribution.

Flood and fire risk

Does this property experience flooding or bushfire?

Properties are sometimes subject to the risk of fire and flooding due to their location. You should properly investigate these risks and consider their implications for land management, buildings and insurance premiums.

Rural properties

Moving to the country?

If you are looking at property in a rural zone, consider:

- Is the surrounding land use compatible with your lifestyle expectations? Farming can create noise or odour that may be at odds with your expectations of a rural lifestyle.
- Are you considering removing native vegetation? There are regulations which affect your ability to remove native vegetation on private property.
- Do you understand your obligations to manage weeds and pest animals?

Can you build new dwellings?

Does the property adjoin crown land, have a water frontage, contain a disused government road, or are there any crown licences associated with the land?

Is there any earth resource activity such as mining in the area?

You may wish to find out more about exploration, mining and quarrying activity on or near the property and consider the issue of petroleum, geothermal and greenhouse gas sequestration permits, leases and licences, extractive industry authorisations and mineral licences.

Soil and groundwater contamination

Has previous land use affected the soil or groundwater?

You should consider whether past activities, including the use of adjacent land, may have caused contamination at the site and whether this may prevent you from doing certain things to or on the land in the future.

(04/10/2016)

Land boundaries

Do you know the exact boundary of the property?

You should compare the measurements shown on the title document with actual fences and buildings on the property, to make sure the boundaries match. If you have concerns about this, you can speak to your lawyer or conveyancer, or commission a site survey to establish property boundaries.

Planning controls

Can you change how the property is used, or the buildings on it?

All land is subject to a planning scheme, run by the local council. How the property is zoned and any overlays that may apply, will determine how the land can be used. This may restrict such things as whether you can build on vacant land or how you can alter or develop the land and its buildings over time.

The local council can give you advice about the planning scheme, as well as details of any other restrictions that may apply, such as design guidelines or bushfire safety design. There may also be restrictions – known as encumbrances – on the property's title, which prevent you from developing the property. You can find out about encumbrances by looking at the section 32 statement.

Are there any proposed or granted planning permits?

The local council can advise you if there are any proposed or issued planning permits for any properties close by. Significant developments in your area may change the local 'character' (predominant style of the area) and may increase noise or traffic near the property.

Safety

Is the building safe to live in?

Building laws are in place to ensure building safety. Professional building inspections can help you assess the property for electrical safety, possible illegal building work, adequate pool or spa fencing and the presence of asbestos, termites, or other potential hazards.

Building permits

Have any buildings or retaining walls on the property been altered, or do you plan to alter them?

There are laws and regulations about how buildings and retaining walls are constructed, which you may wish to investigate to ensure any completed or proposed building work is approved. The local council may be able to give you information about any building permits issued for recent building works done to the property, and what you must do to plan new work. You can also commission a private building surveyor's assessment.

Are any recent building or renovation works covered by insurance?

Ask the vendor if there is any owner-builder insurance or builder's warranty to cover defects in the work done to the property.

Utilities and essential services

Does the property have working connections for water, sewerage, electricity, gas, telephone and internet?

Unconnected services may not be available, or may incur a fee to connect. You may also need to choose from a range of suppliers for these services. This may be particularly important in rural areas where some services are not available.

Buyers' rights

Do you know your rights when buying a property?

The contract of sale and section 32 statement contain important information about the property, so you should request to see these and read them thoroughly. Many people engage a lawyer or conveyancer to help them understand the contracts and ensure the sale goes through correctly. If you intend to hire a professional, you should consider speaking to them before you commit to the sale. There are also important rules about the way private sales and auctions are conducted. These may include a cooling-off period and specific rights associated with 'off the plan' sales. The important thing to remember is that, as the buyer, you have rights.

Copyright State of Victoria. No part of this publication may be reproduced except as permitted by the Copyright Act 1968 (Cth), to comply with a statutory requirement or pursuant to a written agreement. The information is only valid at the time and in the form obtained from the LANDATA REGD TM System. None of the State of Victoria, its agents or contractors, accepts responsibility for any subsequent publication or reproduction of the information.

The Victorian Government acknowledges the Traditional Owners of Victoria and pays respects to their ongoing connection to their Country, History and Culture. The Victorian Government extends this respect to their Elders, past, present and emerging.

REGISTER SEARCH STATEMENT (Title Search) Transfer of Land Act 1958

VOLUME 10969 FOLIO 638

Security no : 124126004369H
Produced 08/07/2025 09:57 AM

LAND DESCRIPTION

Crown Allotment 90A Parish of Leichardt.
PARENT TITLE Volume 05114 Folio 761
Created by instrument AE615120F 20/09/2006

REGISTERED PROPRIETOR

Estate Fee Simple
Joint Proprietors
PAUL ANDREW OLSEN
KIARRA ELYSE OLSEN both of 12 THOMAS DRIVE MARONG VIC 3515
AM228382L 05/10/2015

ENCUMBRANCES, CAVEATS AND NOTICES

MORTGAGE AU037587L 11/02/2021
WESTPAC BANKING CORPORATION

For details of any other encumbrances see the plan or imaged folio set out under DIAGRAM LOCATION below.

DIAGRAM LOCATION

SEE TP314617T FOR FURTHER DETAILS AND BOUNDARIES

ACTIVITY IN THE LAST 125 DAYS

NIL

----------END OF REGISTER SEARCH STATEMENT----------

Additional information: (not part of the Register Search Statement)

Street Address: 400 MARONG-SERPENTINE ROAD LEICHARDT VIC 3516

ADMINISTRATIVE NOTICES

NIL

eCT Control 16977H ST GEORGE BANK
Effective from 11/02/2021

DOCUMENT END

Delivered from the LANDATA® System by InfoTrack Pty Ltd.
The information supplied by InfoTrack (Smokeball) has been obtained from InfoTrack Pty Limited by agreement between them. The information supplied has been obtained by InfoTrack Pty Limited who is licensed by the State of Victoria to provide this information via LANDATA® System.

Imaged Document Cover Sheet

The document following this cover sheet is an imaged document supplied by LANDATA®, Secure Electronic Registries Victoria.

Document Type	**Plan**
Document Identification	**TP314617T**
Number of Pages (excluding this cover sheet)	**1**
Document Assembled	**08/07/2025 09:57**

Copyright and disclaimer notice:
© State of Victoria. This publication is copyright. No part may be reproduced by any process except in accordance with the provisions of the Copyright Act 1968 (Cth) and for the purposes of Section 32 of the Sale of Land Act 1962 or pursuant to a written agreement. The information is only valid at the time and in the form obtained from the LANDATA® System. None of the State of Victoria, LANDATA®, Secure Electronic Registries Victoria Pty Ltd (ABN 86 627 986 396) as trustee for the Secure Electronic Registries Victoria Trust (ABN 83 206 746 897) accept responsibility for any subsequent release, publication or reproduction of the information.

The document is invalid if this cover sheet is removed or altered.

Delivered from the LANDATA® System by InfoTrack Pty Ltd.
The information supplied by InfoTrack (Smokeball) has been obtained from InfoTrack Pty Limited by agreement between them. The information supplied has been obtained by InfoTrack Pty Limited who is licensed by the State of Victoria to provide this information via LANDATA® System.

Delivered by LANDATA®, timestamp 08/07/2025 09:57 Page 1 of 1

TITLE PLAN		EDITION 1	TP 314617T

Location of Land

Parish: LEICHARDT
Township:
Section:
Crown Allotment: 90D, 90A, 90B1, 90C, 91A, 93
Crown Portion:

Last Plan Reference:
Derived From: VOL 5114 FOL 761
Depth Limitation: NIL

Notations

ANY REFERENCE TO MAP IN THE TEXT MEANS THE DIAGRAM SHOWN ON THIS TITLE PLAN

Description of Land / Easement Information

THIS PLAN HAS BEEN PREPARED FOR THE LAND REGISTRY, LAND VICTORIA, FOR TITLE DIAGRAM PURPOSES AS PART OF THE LAND TITLES AUTOMATION PROJECT
COMPILED: 14/02/2000
VERIFIED: MP

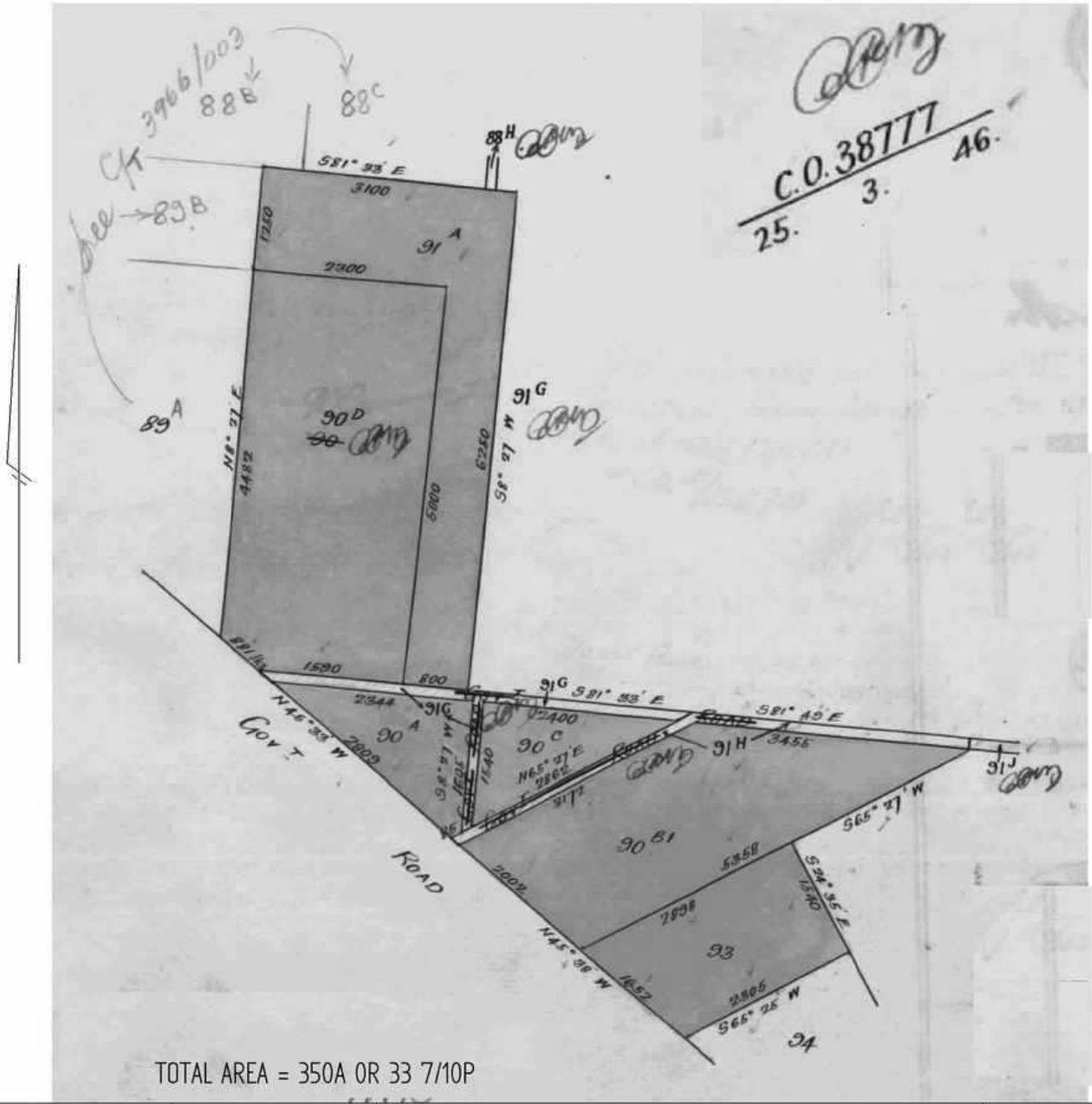

TOTAL AREA = 350A 0R 33 7/10P

LENGTHS ARE IN LINKS	Metres = 0.3048 x Feet Metres = 0.201168 x Links		Sheet 1 of 1 sheets

CITY OF GREATER BENDIGO

Issue Date: 8 July 2025
Your Reference: 77352273-013-6:87006
Certificate Number: 136408

Landata
PO Box 500
EAST MELBOURNE VIC 3002

Land Information Certificate

This Certificate is issued under Section 121 of the Local Government Act 2020. The Rates & Charges for the year ending 30 June 2025 became payable on 1 July 2024. Overdue rates attract interest at the rate of 10.0% per annum.

PROPERTY ADDRESS:	400 Marong-Serpentine Road, LEICHARDT 3516
PARCEL DETAILS:	CA 90A Sec NO
AVPCC:	117 - Residential Rural/Rural Lifestyle

ASSESSMENT NUMBER	188454 3

Site Value	$395,000	Level of Valuation	01-Jan-2024
Capital Improved Value	$900,000	Valuation Operative	01-Jul-2025
Net Annual Value	$45,000	Basis of Rate	C.I.V.

RATES & CHARGES	CURRENT AMOUNT LEVIED
General Rates	$2,655.50
Garbage Charge	$461.00
Emergency Services and Volunteer Fund	$291.70
TOTAL LEVIED	**$3,408.20**
Arrears Outstanding	$0.00
Current Legal Costs Outstanding	0.00
Arrears Legal Costs Outstanding	0.00
Interest to Date	$0.00
TOTAL OUTSTANDING	**$3,408.20**

Other Property Debt -	**$0.00**

Total Outstanding for Property **$3,408.20**

Note:In accordance with Section 175(1) of the Local Government Act 1989, all outstanding rates and charges **MUST** be paid by the purchaser when that person becomes the owner of the land.

Refer to the back of this Certificate for Prescribed, General and Other Information.

The amounts quoted on this certificate are approximate and subject to change until the 2025/2026 rates are generated.

KATELYN STONE
SENIOR COORDINATOR RATES & VALUATIONS

BPAY **Biller Code: 268813**
Ref: 1884543

To obtain an updated balance prior to settlement or for any other information regarding this certificate please contact the Rates Team Directly on 03 5434 6262. Notices of Acquisition can be forwarded to acquisitions@bendigo.vic.gov.au

PRESCRIBED INFORMATION

This Certificate PROVIDES information regarding valuation, rates, charges, other moneys owing, and any orders and notices made under the Local Government Act 2020, the Local Government Act 1989, the Local Government Act 1958 or under a local law of the Council.

This Certificate IS NOT REQUIRED to include information regarding planning, building, health, land fill, land slip, flooding information or service easements. Information regarding these matters may be available from Council or the relevant authority. A fee may be charged for such information.

GENERAL INFORMATION

There is no potential liability, other than any which may be shown on the front of this certificate, for rates under the Cultural & Recreational Lands Act 1963.

There is no outstanding amount, other than any which may be shown on the front of this Certificate, required to be paid for recreational purposes or any transfer of land required to the Council for recreational purposes under Section 18 of the Subdivision Act 1988 or the Local Government Act 1958.

There are no monies owed, other than any which may be shown on the front of this certificate, under Section 119 of the Act.

At the date of this Certificate, there are no notices or orders on the land that have continuing application under the Local Government Act 1958, Local Government Act 1989 or under a local law or by law of the Council, other than any which may be shown on the front of this certificate.

Confirmation of the existence of any Housing Act 1983 Orders can be made by contacting Environmental Health & Local Laws at the City of Greater Bendigo, P O Box 733, Bendigo 3552, Telephone 1300 002 642.

There is no money owed in relation to the land under section 94(5) of the Electricity Industry Act 2000.

There is not any environmental upgrade charge in relation to the land which is owed under Section 181C of the Local Government Act 1989.

The amounts shown on the front of this certificate includes any levy amount specified as being due in an assessment notice in relation to the land under Section 25 of the **Fire Services Property Levy Act 2012.**

RATES AND CHARGES

Rates and Charges for financial year ending 30 June 2025. All Rates and Charges due by four (4) instalments due 30 September 2024, 02 December 2024, 28 February 2025 and 31 May 2025.

Interest will be charged on payments received after the due dates at the rate of 10.0% p.a. This applies to both full payment and instalments.

OTHER INFORMATION

This certificate is valid for 90 days from the date of issue. Amounts outstanding may vary if payments/adjustments are made after the issue date. It is the responsibility of the applicant to obtain an update prior to settlement.
After the issue of this certificate, Council may be prepared to provide a verbal update of the information to the applicant about the matters disclosed in this certificate, but if it does so, Council accepts no responsibility whatsoever for the accuracy of the verbal information given and no employee of the Council is authorised to bind Council by the giving of such verbal information. Updates will only be provided to the applicant.

PLEASE NOTE: Updates will not be provided after the 90 day period has passed, a new certificate will be required.

CITY OF GREATER BENDIGO

Building Information Certificate

Regulation 51(1) | Building Regulations 2018

17-Jul-2025

Landata
PO Box 500
EAST MELBOURNE VIC 3002

Location: 400 Marong-Serpentine Road, LEICHARDT 3516 (CA 90A Sec NO)
Applicant Reference: 77433116-014-5:87262

Building permits, occupancy permits or certificates of final inspection issued in the past 10 years

Application	Description	Status
BX/722/2016	Construction of a Shed	Certificate of Final Inspection issued
BX/864/2016	Construction of Detached Dwelling and Garage	Approved
BX/2382/2016	Construction of Verandah attached to an existing dwelling	Certificate of Final Inspection issued
BX/637/2022	Construction of Swimming pool and Safety Barrier	Certificate of Final Inspection issued

Current determinations under Regulation 64(1) or exemptions under Regulation 231(2)

Council has no record of any current statement on this property.

Current notices or orders issued under the Building Act 1993

Council has no record of any current notice or order issued for this property.

Hans Tracksdorf
Municipal Building Surveyor

PLEASE NOTE This information is provided in good faith. Council accepts no responsibility for any errors or omissions.

Regional Building Surveying Services
8 Garsed Street Bendigo VIC 3550
03 5443 6141
reception@rbss.com.au
www.rbss.com.au
ABN 12 100 573 831ACN 100 573 831

20211207

Form 17

Regulation 200
Building Act 1993
Building Regulations 2018

CERTIFICATE OF FINAL INSPECTION

Property Details

Number **400**	Street/Road **Marong-Serpentine Road**	Suburb **LEICHARDT**	Postcode **3516**
Lot/s **90A**	LP/PS **TP314617T**	Volume **10969**	Folio **638**
Crown allotment **90A**	Section No	Parish **Leichardt**	County

Municipal District **Greater Bendigo City Council**

Building permit details

Building permit number: **9041754264428**

Version of BCA applicable to building permit: **2019.1**

Nature of Building Work

Description: **Construction of Swimming pool and Safety Barrier**

Description of building work

Part of building to which permit applies	Permitted use	BCA Class of building
Swimming Pool and Safety Barrier	Swimming Pool and Safety Barrier	10b

Maintenance determination

A maintenance determination is not required to be prepared in accordance with regulation 215 of the Building Regulations 2018.

Inspection approval dates for mandatory inspections that have been carried out are as follows:

Inspection Type	Approved Date
Pool Excavation	09/08/2021
Rim Beam Steel	16/08/2021
Final - Completion of Work and Safety Barrier	13/10/2021

Directions to fix building work

All directions to fix building work under Part 4 of the Building Act 1993 have been complied with.

Relevant Building Surveyor
Name: **Ross O'Meara**
Address: **8 Garsed Street Bendigo VIC 3550**
Email**: reception@rbss.com.au**
Building practitioner registration no.: **BS-U 1365**
Company Name: **Regional Building Surveying Services**
ABN: **12 100 573 831**ACN: **100 573 831**
Municipal district: **Greater Bendigo City Council**
Certificate no.: **9041754264428** Date of issue of permit: **14/10/2021**



Regional Building Surveying Services
8 Garsed Street Bendigo VIC 3550
03 5443 6141
reception@rbss.com.au
www.rbss.com.au
ABN 12 100 573 831ACN 100 573 831

FORM 23
Regulations 147Y(4), 147ZB(2)
Building Act 1993
Building Regulations 2018

CERTIFICATE OF POOL AND SPA BARRIER COMPLIANCE

Issued to:

1. Name of owner of the land (the ***property***) on which the swimming pool or spa is located: **Paul & Kiarra Olsen**
2. Postal address**:**
   PO Box 106 Marong 3516
3. Telephone number: **0488 995 692**
4. Email address: **paul@ish24.com.au**

Property details:

Number **400**	Street/Road **Serpentine Road**	**Marong**-Suburb **LEICHARDT**	Postcode **3516**
Lot/s **90A**	LP/PS **TP314617T**	Volume **10969**	Folio **638**
Crown allotment **90A**	Section No	Parish **Leichardt**	County
Municipal District **Greater Bendigo City Council**			

Type of swimming pool or spa: [*please tick*]

Permanent swimming pool	☑
Permanent spa	☐
Relocatable swimming pool	☐
Relocatable spa	☐

5. Date of construction of the swimming pool or spa: **13/10/2021**
6. Applicable barrier standard: **2019.1**
7. The applicable barrier standard applies under: [*please tick*]
   - Division 2 of Part 9A of the Building Regulations 2018 ☑
   - relevant deemed to satisfy provisions of the BCA ☑
   - a performance solution in accordance with the BCA ☐
8. Date(s) of inspection(s) of the swimming pool or spa barrier: **13/10/2021**

Certification of compliance

Following inspection of the Final - Completion of Work and Safety Barrier on the date(s) referred to in item 8 of this certificate, I certify that the barrier complies with the applicable barrier standard.

Signature of relevant building surveyor:



Date: **15/10/2021**

9. I confirm that I did not carry out building work on the barrier to address identified non-compliance of the barrier prior to certifying the barrier's compliance with the applicable barrier standard.

Inspector details

10. Name of registered building practitioner: **Colin McKenzie**
11. ABN: NA
12. Address: **C/- 8 Garsed Street Bendigo VIC 3550**
13. Email: **colin@bendigoinspections.com**
14. Building practitioner registration no.: **IN-U 29212**

Coliban WATER

ABN: 96 549 082 360

1300 363 200

www.coliban.com.au
PO Box 2770 BENDIGO DC Victoria 3554

Information Statement Issue Date
09/07/2025

Your Reference
77352273-025-9

Information Statement Number
10040

Lakey Legal C/- InfoTrack (Smokeball)
C/- LANDATA
Two Melbourne Quarter
Level 13/697 Collins St
Docklands VIC 3008

Information Statement

Property Address:
400 MARONG-SERPENTINE ROAD, LEICHARDT, 3516

Owner/s:
Olsen, Paul Andrew; Olsen, Kiarra Elyse

Title/s:

Lot No	Plan Type	Plan No	Volume	Folio	Crown Allotment	Section	Parish	Municipality
	Title Plan	314617T	10969	638	90A		Leichardt	City of Greater Bendigo

Service Availability:

Water and Sewer Service: Not Serviced

Amount Due: Nil

Comments: Not applicable

Revenue Services

PLANNING CERTIFICATE

Official certificate issued under Section 199 Planning & Environment Act 1987
and the Planning and Environment Regulations 2005

CERTIFICATE REFERENCE NUMBER

1154579

APPLICANT'S NAME & ADDRESS

LAKEY LEGAL C/- INFOTRACK (SMOKEBALL) C/- LANDATA

DOCKLANDS

VENDOR

OLSEN, PAUL ANDREW

PURCHASER

NOT KNOWN, NOT KNOWN

REFERENCE

582004

This certificate is issued for:

LAND CONTAINED IN VOLUME: 10969 FOLIO: 638 CROWN ALLOTMENT 90A PARISH OF LEICHARDT ALSO KNOWN AS 400 MARONG-SERPENTINE ROAD LEICHARDT
GREATER BENDIGO CITY

The land is covered by the:
GREATER BENDIGO PLANNING SCHEME

The Minister for Planning is the responsible authority issuing the Certificate.

The land:
- is included in a FARMING ZONE - SCHEDULE 1

A detailed definition of the applicable Planning Scheme is available at :
(http://planningschemes.dpcd.vic.gov.au/schemes/greaterbendigo)

Historic buildings and land protected under the Heritage Act 1995 are recorded in the Victorian Heritage Register at:
http://vhd.heritage.vic.gov.au/

Additional site-specific controls may apply. The Planning Scheme Ordinance should be checked carefully.
The above information includes all amendments to planning scheme maps placed on public exhibition up to the date of issue of this certificate and which are still the subject of active consideration

Copies of Planning Schemes and Amendments can be inspected at the relevant municipal offices.

LANDATA®
T: (03) 9102 0402
E: landata.enquiries@servictoria.com.au

08 July 2025

Sonya Kilkenny
Minister for Planning

VICTORIA State Government

The attached certificate is issued by the Minister for Planning of the State of Victoria and is protected by statute.

The document has been issued based on the property information you provided. You should check the map below - it highlights the property identified from your information.

If this property is different to the one expected, you can phone (03) 9102 0402 or email landata.enquiries@servictoria.com.au

Please note: The map is for reference purposes only and does not form part of the certificate.

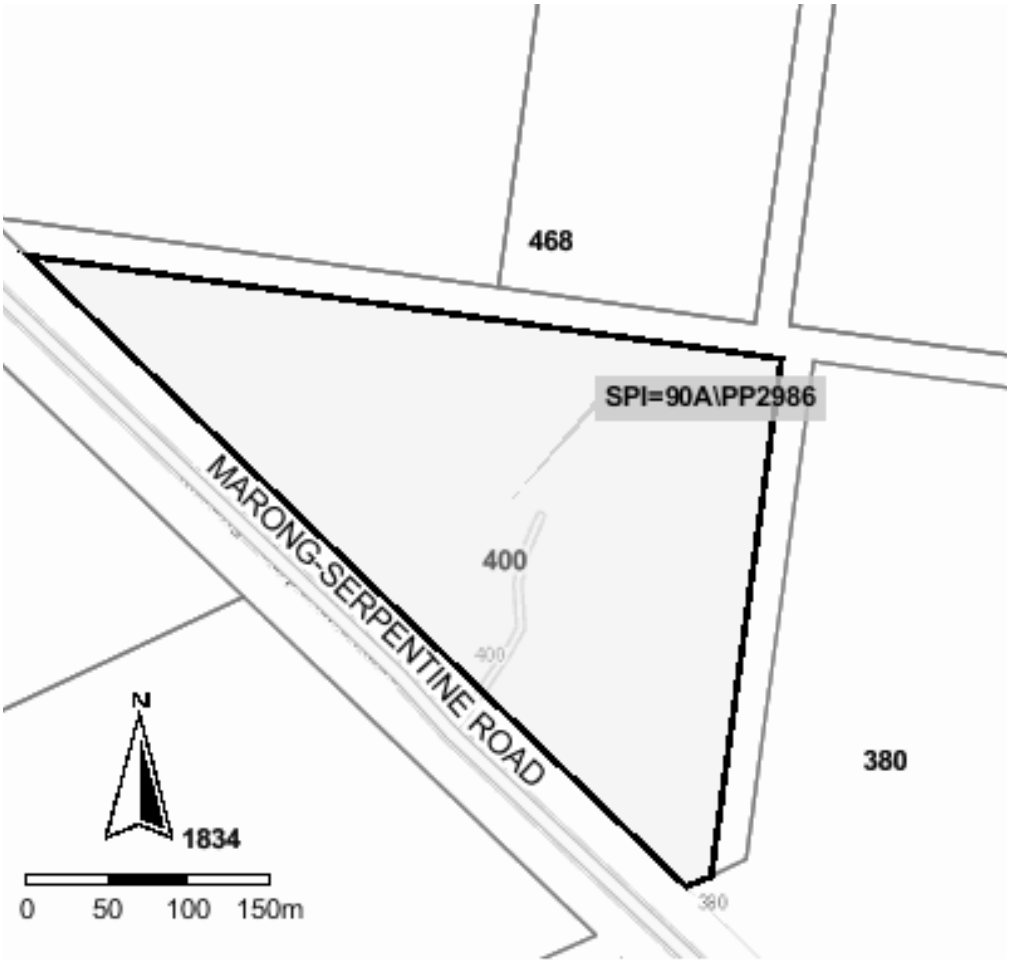

Copyright © State Government of Victoria. Service provided by maps.land.vic.gov.a

Choose the authoritative Planning Certificate

Why rely on anything less?

As part of your section 32 statement, the authoritative Planning Certificate provides you and / or your customer with the statutory protection of the State of Victoria.
Order online before 4pm to receive your authoritative Planning Certificate the same day, in most cases within the hour.
Next business day delivery, if further information is required from you.

Privacy Statement

The information obtained from the applicant and used to produce this certificate was collected solely for the purpose of producing this certificate. The personal information on the certificate has been provided by the applicant and has not been verified by LANDATA®. The property information on the certificate has been verified by LANDATA ®. The zoning information on the certificate is protected by statute. The information on the certificate will be retained by LANDATA ® for auditing purposes and will not be released to any third party except as required by law.

VICTORIA State Government

Property Clearance Certificate

Land Tax

INFOTRACK / LAKEY LEGAL

Your Reference:	2025/1581
Certificate No:	92145660
Issue Date:	08 JUL 2025
Enquiries:	ESYSPROD

Land Address: 400 MARONG-SERPENTINE ROAD LEICHARDT VIC 3516

Land Id	Lot	Plan	Volume	Folio	Tax Payable
34620101			10969	638	$0.00

Vendor: KIARRA OLSEN & PAUL OLSEN

Purchaser: FOR INFORMATION PURPOSES

Current Land Tax	Year	Taxable Value (SV)	Proportional Tax	Penalty/Interest	Total
MS KIARRA ELYSE OLSEN	2025	$395,000	$0.00	$0.00	$0.00

Comments: Property is exempt: LTX Principal Place of Residence.

Current Vacant Residential Land Tax	Year	Taxable Value (CIV)	Tax Liability	Penalty/Interest	Total

Comments:

Arrears of Land Tax	Year	Proportional Tax	Penalty/Interest	Total

This certificate is subject to the notes that appear on the reverse. The applicant should read these notes carefully.

Paul Broderick
Commissioner of State Revenue

CAPITAL IMPROVED VALUE (CIV):	$900,000
SITE VALUE (SV):	$395,000
CURRENT LAND TAX AND VACANT RESIDENTIAL LAND TAX CHARGE:	**$0.00**

Notes to Certificate - Land Tax

Certificate No: 92145660

Power to issue Certificate

1. Pursuant to section 95AA of the *Taxation Administration Act 1997*, the Commissioner of State Revenue must issue a Property Clearance Certificate (Certificate) to an owner, mortgagee or bona fide purchaser of land who makes an application specifying the land for which the Certificate is sought and pays the application fee.

Amount shown on Certificate

2. The Certificate shows any land tax (including Vacant Residential Land Tax, interest and penalty tax) that is due and unpaid on the land described in the Certificate at the date of issue. In addition, it may show:
   - Land tax that has been assessed but is not yet due,
   - Land tax for the current tax year that has not yet been assessed, and
   - Any other information that the Commissioner sees fit to include, such as the amount of land tax applicable to the land on a single holding basis and other debts with respect to the property payable to the Commissioner.

Land tax is a first charge on land

3. Unpaid land tax (including Vacant Residential Land Tax, interest and penalty tax) is a first charge on the land to which it relates. This means it has priority over any other encumbrances on the land, such as a mortgage, and will continue as a charge even if ownership of the land is transferred. Therefore, a purchaser may become liable for any such unpaid land tax.

Information for the purchaser

4. Pursuant to section 96 of the *Land Tax Act 2005*, if a purchaser of the land described in the Certificate has applied for and obtained a certificate, the amount recoverable from the purchaser by the Commissioner cannot exceed the amount set out in the certificate, described as the "Current Land Tax Charge and Vacant Residential Land Tax Charge" overleaf. A purchaser cannot rely on a Certificate obtained by the vendor.

Information for the vendor

5. Despite the issue of a Certificate, the Commissioner may recover a land tax liability from a vendor, including any amount identified on this Certificate.

Apportioning or passing on land tax to a purchaser

6. A vendor is prohibited from apportioning or passing on land tax including vacant residential land tax, interest and penalty tax to a purchaser under a contract of sale of land entered into on or after 1 January 2024, where the purchase price is less than $10 million (to be indexed annually from 1 January 2025, as set out on the website for Consumer Affairs Victoria).

General information

7. A Certificate showing no liability for the land does not mean that the land is exempt from land tax. It means that there is nothing to pay at the date of the Certificate.

8. An updated Certificate may be requested free of charge via our website, if:
   - The request is within 90 days of the original Certificate's issue date, and
   - There is no change to the parties involved in the transaction for which the Certificate was originally requested.

For Information Only

LAND TAX CALCULATION BASED ON SINGLE OWNERSHIP

Land Tax = $1,635.00

Taxable Value = $395,000

Calculated as $1,350 plus ($395,000 - $300,000) multiplied by 0.300 cents.

VACANT RESIDENTIAL LAND TAX CALCULATION

Vacant Residential Land Tax = $9,000.00

Taxable Value = $900,000

Calculated as $900,000 multiplied by 1.000%.

Land Tax - Payment Options

BPAY

Biller Code: 5249
Ref: 92145660

Telephone & Internet Banking - BPAY®

Contact your bank or financial institution to make this payment from your cheque, savings, debit or transaction account.

www.bpay.com.au

CARD

Ref: 92145660

Visa or Mastercard

Pay via our website or phone 13 21 61. A card payment fee applies.

sro.vic.gov.au/paylandtax

Property Clearance Certificate

Commercial and Industrial Property Tax

INFOTRACK / LAKEY LEGAL

Your Reference:	2025/1581
Certificate No:	92145660
Issue Date:	08 JUL 2025
Enquires:	ESYSPROD

Land Address:	400 MARONG-SERPENTINE ROAD LEICHARDT VIC 3516

Land Id	Lot	Plan	Volume	Folio	Tax Payable
34620101			10969	638	$0.00

AVPCC	Date of entry into reform	Entry interest	Date land becomes CIPT taxable land	Comment
117	N/A	N/A	N/A	The AVPCC allocated to the land is not a qualifying use.

This certificate is subject to the notes found on the reverse of this page. The applicant should read these notes carefully.

Paul Broderick
Commissioner of State Revenue

CAPITAL IMPROVED VALUE:	$900,000
SITE VALUE:	$395,000
CURRENT CIPT CHARGE:	**$0.00**

Notes to Certificate - Commercial and Industrial Property Tax

Certificate No: 92145660

Power to issue Certificate

1. Pursuant to section 95AA of the *Taxation Administration Act 1997,* the Commissioner of State Revenue must issue a Property Clearance Certificate (Certificate) to an owner, mortgagee or bona fide purchaser of land who makes an application specifying the land for which the Certificate is sought and pays the application fee.

Amount shown on Certificate

2. The Certificate shows any commercial and industrial property tax (including interest and penalty tax) that is due and unpaid on the land described in the Certificate at the date of issue.

Australian Valuation Property Classification Code (AVPCC)

3. The Certificate may show one or more AVPCC in respect of land described in the Certificate. The AVPCC shown on the Certificate is the AVPCC allocated to the land in the most recent of the following valuation(s) of the land under the *Valuation of Land Act 1960:*
   - a general valuation of the land;
   - a supplementary valuation of the land returned after the general valuation.
4. The AVPCC(s) shown in respect of land described on the Certificate can be relevant to determine if the land has a qualifying use, within the meaning given by section 4 of the *Commercial and Industrial Property Tax Reform Act 2024* (CIPT Act). Section 4 of the CIPT Act Land provides that land will have a qualifying use if:
   - the land has been allocated one, or more than one, AVPCC in the latest valuation, all of which are in the range 200-499 and/or 600-699 in the Valuation Best Practice Specifications Guidelines (the requisite range);
   - the land has been allocated more than one AVPCC in the latest valuation, one or more of which are inside the requisite range and one or more of which are outside the requisite range, and the land is used solely or primarily for a use described in an AVPCC in the requisite range; or
   - the land is used solely or primarily as eligible student accommodation, within the meaning of section 3 of the CIPT Act.

Commercial and industrial property tax information

5. If the Commissioner has identified that land described in the Certificate is tax reform scheme land within the meaning given by section 3 of the CIPT Act, the Certificate may show in respect of the land:
   - the date on which the land became tax reform scheme land;
   - whether the entry interest (within the meaning given by section 3 of the Duties Act 2000) in relation to the tax reform scheme land was a 100% interest (a whole interest) or an interest of less than 100% (a partial interest); and
   - the date on which the land will become subject to the commercial and industrial property tax.
6. A Certificate that does not show any of the above information in respect of land described in the Certificate does not mean that the land is not tax reform scheme land. It means that the Commissioner has not identified that the land is tax reform scheme land at the date of issue of the Certificate. The Commissioner may identify that the land is tax reform scheme land after the date of issue of the Certificate.

Change of use of tax reform scheme land

7. Pursuant to section 34 of the CIPT Act, an owner of tax reform scheme land must notify the Commissioner of certain changes of use of tax reform scheme land (or part of the land) including if the actual use of the land changes to a use not described in any AVPCC in the range 200-499 and/or 600-699. The notification must be given to the Commissioner within 30 days of the change of use.

Commercial and industrial property tax is a first charge on land

8. Commercial and industrial property tax (including any interest and penalty tax) is a first charge on the land to which the commercial and industrial property tax is payable. This means it has priority over any other encumbrances on the land, such as a mortgage, and will continue as a charge even if ownership of the land is transferred. Therefore, a purchaser may become liable for any unpaid commercial and industrial property tax.

Information for the purchaser

9. Pursuant to section 27 of the CIPT Act, if a bona fide purchaser for value of the land described in the Certificate applies for and obtains a Certificate in respect of the land, the maximum amount recoverable from the purchaser is the amount set out in the Certificate. A purchaser cannot rely on a Certificate obtained by the vendor.

Information for the vendor

10. Despite the issue of a Certificate, the Commissioner may recover a commercial and industrial property tax liability from a vendor, including any amount identified on this Certificate.

Passing on commercial and industrial property tax to a purchaser

11. A vendor is prohibited from apportioning or passing on commercial and industrial property tax to a purchaser under a contract of sale of land entered into on or after 1 July 2024 where the purchase price is less than $10 million (to be indexed annually from 1 January 2025, as set out on the website for Consumer Affairs Victoria).

General information

12. Land enters the tax reform scheme if there is an entry transaction, entry consolidation or entry subdivision in respect of the land (within the meaning given to those terms in the CIPT Act). Land generally enters the reform on the date on which an entry transaction occurs in respect of the land (or the first date on which land from which the subject land was derived (by consolidation or subdivision) entered the reform).
13. The Duties Act includes exemptions from duty, in certain circumstances, for an eligible transaction (such as a transfer) of tax reform scheme land that has a qualifying use on the date of the transaction. The exemptions apply differently based on whether the entry interest in relation to the land was a whole interest or a partial interest. For more information, please refer to www.sro.vic.gov.au/CIPT.
14. A Certificate showing no liability for the land does not mean that the land is exempt from commercial and industrial property tax. It means that there is nothing to pay at the date of the Certificate.
15. An updated Certificate may be requested free of charge via our website, if:
   - the request is within 90 days of the original Certificate's issue date, and
   - there is no change to the parties involved in the transaction for which the Certificate was originally requested.

Property Clearance Certificate

Windfall Gains Tax

INFOTRACK / LAKEY LEGAL

Your Reference:	2025/1581
Certificate No:	92145660
Issue Date:	08 JUL 2025

Land Address:	400 MARONG-SERPENTINE ROAD LEICHARDT VIC 3516

Lot	Plan	Volume	Folio
		10969	638

Vendor: KIARRA OLSEN & PAUL OLSEN

Purchaser: FOR INFORMATION PURPOSES

WGT Property Id	Event ID	Windfall Gains Tax	Deferred Interest	Penalty/Interest	Total
		$0.00	$0.00	$0.00	$0.00

Comments: No windfall gains tax liability identified.

This certificate is subject to the notes that appear on the reverse. The applicant should read these notes carefully.

CURRENT WINDFALL GAINS TAX CHARGE:

$0.00

Paul Broderick
Commissioner of State Revenue

Notes to Certificate - Windfall Gains Tax

Certificate No: 92145660

Power to issue Certificate

1. Pursuant to section 95AA of the *Taxation Administration Act 1997*, the Commissioner of State Revenue must issue a Property Clearance Certificate (Certificate) to an owner, mortgagee or bona fide purchaser of land who makes an application specifying the land for which the Certificate is sought and pays the application fee.

Amount shown on Certificate

2. The Certificate shows in respect of the land described in the Certificate:
   - Windfall gains tax that is due and unpaid, including any penalty tax and interest
   - Windfall gains tax that is deferred, including any accrued deferral interest
   - Windfall gains tax that has been assessed but is not yet due
   - Windfall gains tax that has not yet been assessed (i.e. a WGT event has occurred that rezones the land but any windfall gains tax on the land is yet to be assessed)
   - Any other information that the Commissioner sees fit to include such as the amount of interest accruing per day in relation to any deferred windfall gains tax.

Windfall gains tax is a first charge on land

3. Pursuant to section 42 of the *Windfall Gains Tax Act 2021*, windfall gains tax, including any accrued interest on a deferral, is a first charge on the land to which it relates. This means it has priority over any other encumbrances on the land, such as a mortgage, and will continue as a charge even if ownership of the land is transferred. Therefore, a purchaser may become liable for any unpaid windfall gains tax.

Information for the purchaser

4. Pursuant to section 42 of the *Windfall Gains Tax Act 2021*, if a bona fide purchaser for value of land applies for and obtains a Certificate in respect of the land, the maximum amount recoverable from the purchaser by the Commissioner is the amount set out in the certificate, described as the "Current Windfall Gains Tax Charge" overleaf.
5. If the certificate states that a windfall gains tax is yet to be assessed, note 4 does not apply.
6. A purchaser cannot rely on a Certificate obtained by the vendor.

Information for the vendor

7. Despite the issue of a Certificate, the Commissioner may recover a windfall gains tax liability from a vendor, including any amount identified on this Certificate.

Passing on windfall gains tax to a purchaser

8. A vendor is prohibited from passing on a windfall gains tax liability to a purchaser where the liability has been assessed under a notice of assessment as at the date of the contract of sale of land or option agreement. This prohibition does not apply to a contract of sale entered into before 1 January 2024, or a contract of sale of land entered into on or after 1 January 2024 pursuant to the exercise of an option granted before 1 January 2024.

General information

9. A Certificate showing no liability for the land does not mean that the land is exempt from windfall gains tax. It means that there is nothing to pay at the date of the Certificate.
10. An updated Certificate may be requested free of charge via our website, if:
    - The request is within 90 days of the original Certificate's issue date, and
    - There is no change to the parties involved in the transaction for which the Certificate was originally requested.
11. Where a windfall gains tax liability has been deferred, interest accrues daily on the deferred liability. The deferred interest shown overleaf is the amount of interest accrued to the date of issue of the certificate.

Windfall Gains Tax - Payment Options

BPAY



Biller Code: 416073
Ref: 92145663

Telephone & Internet Banking - BPAY®

Contact your bank or financial institution to make this payment from your cheque, savings, debit or transaction account.

www.bpay.com.au

CARD



Ref: 92145663

Visa or Mastercard

Pay via our website or phone 13 21 61.
A card payment fee applies.

sro.vic.gov.au/payment-options

Important payment information

Windfall gains tax payments must be made using only these specific payment references.

Using the incorrect references for the different tax components listed on this property clearance certificate will result in misallocated payments.

PLANNING PROPERTY REPORT

Department of Transport and Planning

From www.planning.vic.gov.au at 08 July 2025 07:17 PM

PROPERTY DETAILS

Address:	**400 MARONG-SERPENTINE ROAD LEICHARDT 3516**
Crown Description:	**Allot. 90A PARISH OF LEICHARDT**
Standard Parcel Identifier (SPI):	**90A\PP2986**
Local Government Area (Council):	**GREATER BENDIGO** www.bendigo.vic.gov.au
Council Property Number:	**226313**
Planning Scheme:	**Greater Bendigo** Planning Scheme - Greater Bendigo
Directory Reference:	**Vicroads 44 C5**

UTILITIES

Rural Water Corporation:	**Goulburn-Murray Water**
Urban Water Corporation:	**Coliban Water**
Melbourne Water:	**Outside drainage boundary**
Power Distributor:	**POWERCOR**

STATE ELECTORATES

Legislative Council:	**NORTHERN VICTORIA**
Legislative Assembly:	**BENDIGO WEST**

OTHER

Registered Aboriginal Party:	**Dja Dja Wurrung Clans Aboriginal Corporation**

View location in VicPlan

Planning Zones

FARMING ZONE (FZ)

FARMING ZONE - SCHEDULE 1 (FZ1)

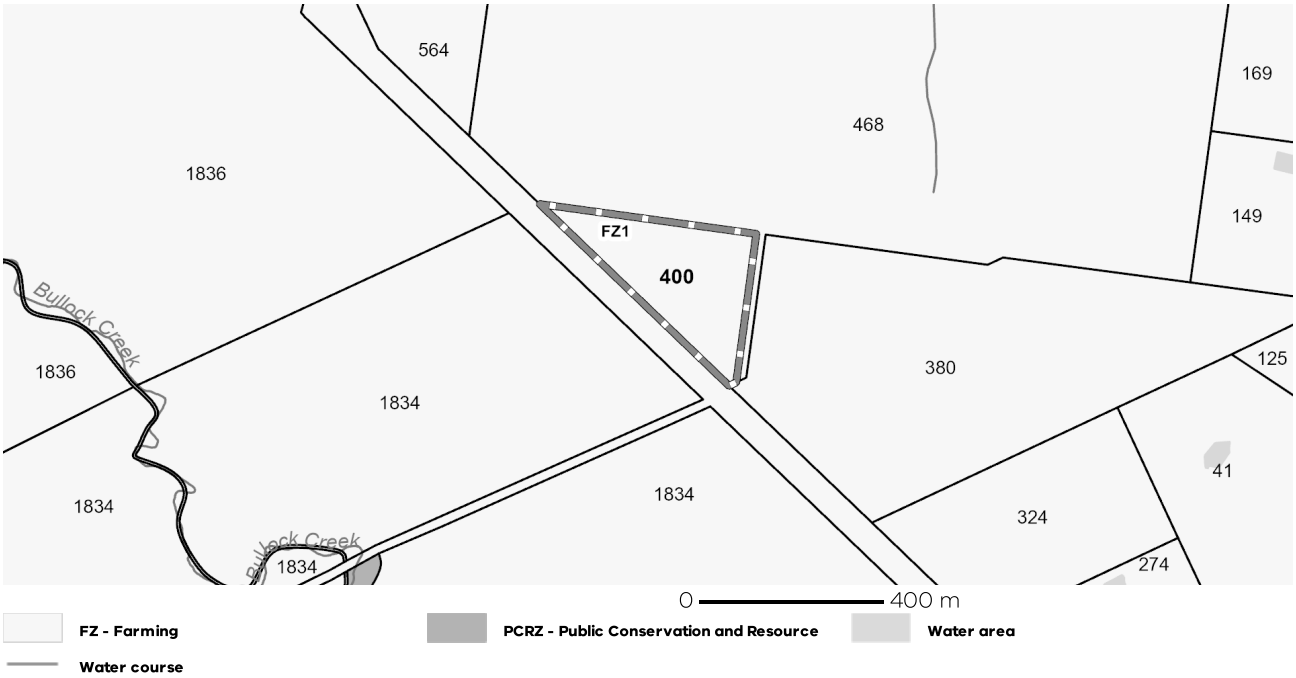

Note: labels for zones may appear outside the actual zone - please compare the labels with the legend.

Copyright © - State Government of Victoria
Disclaimer: This content is provided for information purposes only. No claim is made as to the accuracy or authenticity of the content. The Victorian Government does not accept any liability to any person for the information provided.
Read the full disclaimer at https://www.delwp.vic.gov.au/disclaimer

Notwithstanding this disclaimer, a vendor may rely on the information in this report for the purpose of a statement that land is in a bushfire prone area as required by section 32C (b) of the Sale of Land 1962 (Vic).

PLANNING PROPERTY REPORT

Department of Transport and Planning

Planning Overlay

None affecting this land - there are overlays in the vicinity

OTHER OVERLAYS

Other overlays in the vicinity not directly affecting this land

BUSHFIRE MANAGEMENT OVERLAY (BMO)

ENVIRONMENTAL SIGNIFICANCE OVERLAY (ESO)

LAND SUBJECT TO INUNDATION OVERLAY (LSIO)

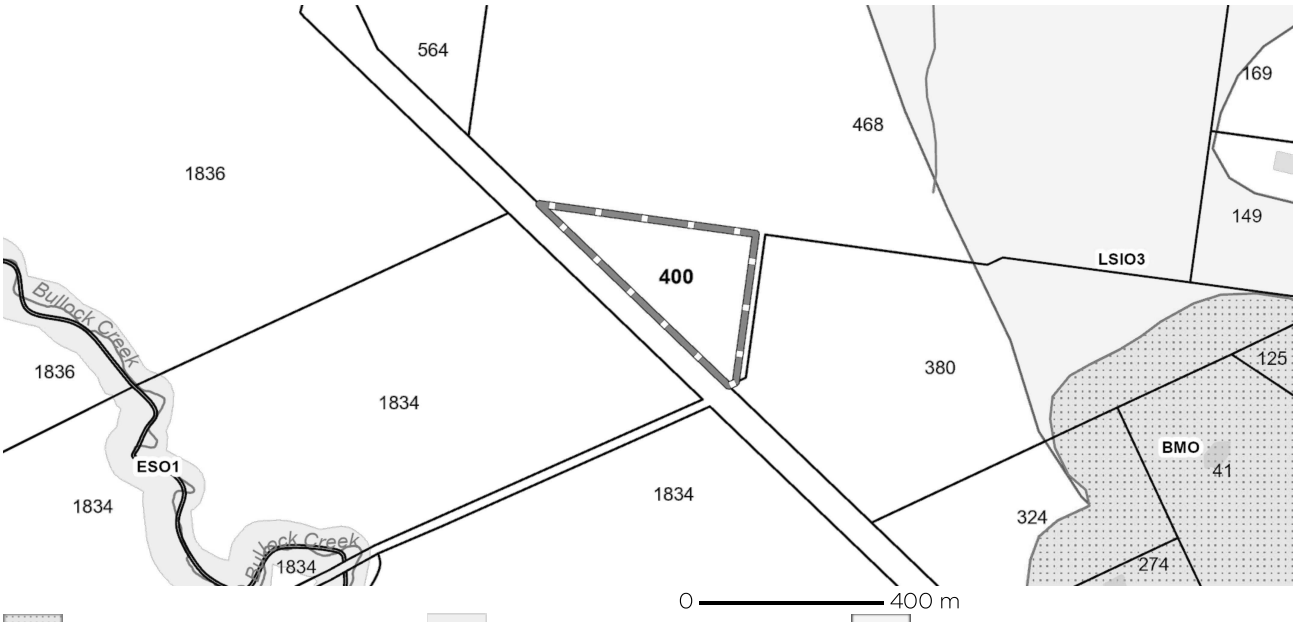

BMO - Bushfire Management Overlay

ESO - Environmental Significance Overlay

LSIO - Land Subject to Inundation Overlay

Water area

Water course

Note: due to overlaps, some overlays may not be visible, and some colours may not match those in the legend

Further Planning Information

Planning scheme data last updated on 3 July 2025.

A **planning scheme** sets out policies and requirements for the use, development and protection of land.
This report provides information about the zone and overlay provisions that apply to the selected land.
Information about the State and local policy, particular, general and operational provisions of the local planning scheme that may affect the use of this land can be obtained by contacting the local council or by visiting https://www.planning.vic.gov.au

This report is NOT a **Planning Certificate** issued pursuant to Section 199 of the ***Planning and Environment Act 1987.***
It does not include information about exhibited planning scheme amendments, or zonings that may abut the land.
To obtain a Planning Certificate go to Titles and Property Certificates at Landata - https://www.landata.vic.gov.au

For details of surrounding properties, use this service to get the Reports for properties of interest.

To view planning zones, overlay and heritage information in an interactive format visit https://mapshare.maps.vic.gov.au/vicplan

For other information about planning in Victoria visit https://www.planning.vic.gov.au

Copyright © - State Government of Victoria
Disclaimer: This content is provided for information purposes only. No claim is made as to the accuracy or authenticity of the content. The Victorian Government does not accept any liability to any person for the information provided.
Read the full disclaimer at https://www.delwp.vic.gov.au/disclaimer

Notwithstanding this disclaimer, a vendor may rely on the information in this report for the purpose of a statement that land is in a bushfire prone area as required by section 32C (b) of the Sale of Land 1962 (Vic).

PLANNING PROPERTY REPORT

Department of Transport and Planning

Designated Bushfire Prone Areas

This property is in a designated bushfire prone area. Special bushfire construction requirements apply to the part of the property mapped as a designated bushfire prone area (BPA). Planning provisions may apply.

Where part of the property is mapped as BPA, if no part of the building envelope or footprint falls within the BPA area, the BPA construction requirements do not apply.

Note: the relevant building surveyor determines the need for compliance with the bushfire construction requirements.

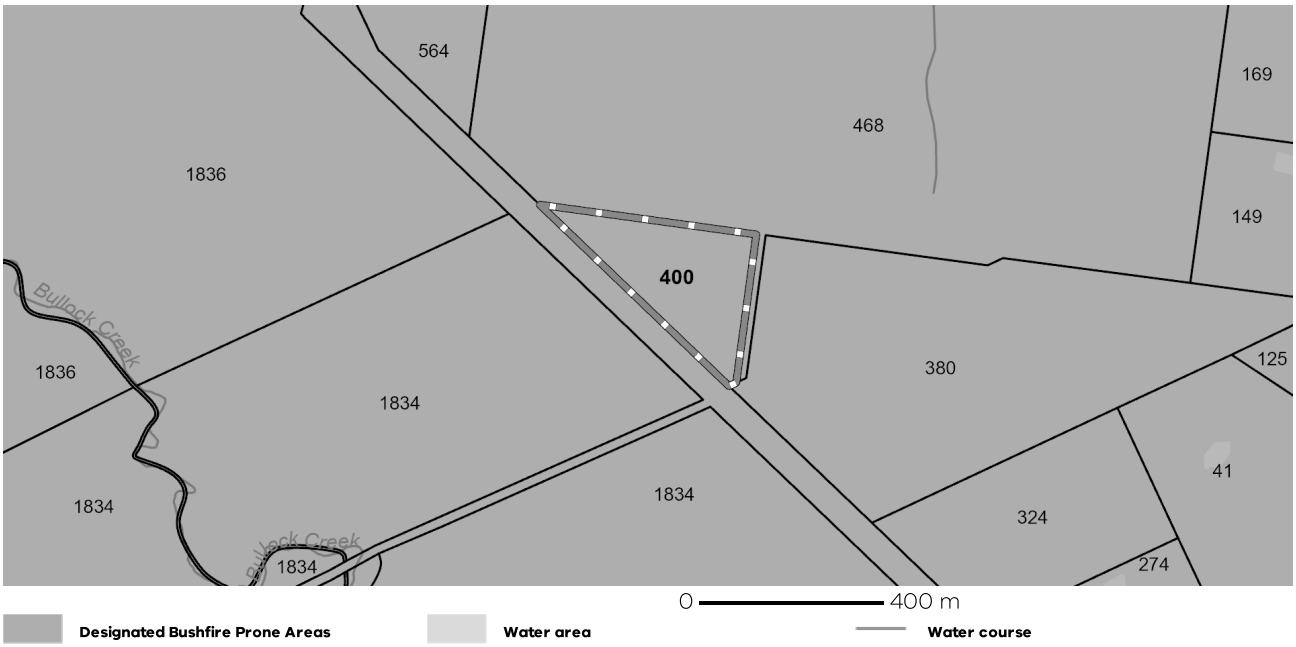

Designated BPA are determined by the Minister for Planning following a detailed review process. The Building Regulations 2018, through adoption of the Building Code of Australia, apply bushfire protection standards for building works in designated BPA.

Designated BPA maps can be viewed on VicPlan at https://mapshare.vic.gov.au/vicplan/ or at the relevant local council.

Create a BPA definition plan in VicPlan to measure the BPA.

Information for lot owners building in the BPA is available at https://www.planning.vic.gov.au.

Further information about the building control system and building in bushfire prone areas can be found on the Victorian Building Authority website https://www.vba.vic.gov.au. Copies of the Building Act and Building Regulations are available from http://www.legislation.vic.gov.au. For Planning Scheme Provisions in bushfire areas visit https://www.planning.vic.gov.au.

Native Vegetation

Native plants that are indigenous to the region and important for biodiversity might be present on this property. This could include trees, shrubs, herbs, grasses or aquatic plants. There are a range of regulations that may apply including need to obtain a planning permit under Clause 52.17 of the local planning scheme. For more information see Native Vegetation (Clause 52.17) with local variations in Native Vegetation (Clause 52.17) Schedule

To help identify native vegetation on this property and the application of Clause 52.17 please visit the Native Vegetation Information Management system https://nvim.delwp.vic.gov.au/ and Native vegetation (environment.vic.gov.au) or please contact your relevant council.

You can find out more about the natural values on your property through NatureKit NatureKit (environment.vic.gov.au)

Copyright © - State Government of Victoria
Disclaimer: This content is provided for information purposes only. No claim is made as to the accuracy or authenticity of the content. The Victorian Government does not accept any liability to any person for the information provided.
Read the full disclaimer at https://www.delwp.vic.gov.au/disclaimer

Notwithstanding this disclaimer, a vendor may rely on the information in this report for the purpose of a statement that land is in a bushfire prone area as required by section 32C (b) of the Sale of Land 1962 (Vic).

PROPERTY REPORT

Energy, Environment and Climate Action

From www.land.vic.gov.au at 08 July 2025 07:17 PM

PROPERTY DETAILS

Address:	**400 MARONG-SERPENTINE ROAD LEICHARDT 3516**
Crown Description:	**Allot. 90A PARISH OF LEICHARDT**
Standard Parcel Identifier (SPI):	**90A\PP2986**
Local Government Area (Council):	**GREATER BENDIGO** www.bendigo.vic.gov.au
Council Property Number:	**226313**
Directory Reference:	**Vicroads 44 C5**

SITE DIMENSIONS

All dimensions and areas are approximate. They may not agree with those shown on a title or plan.

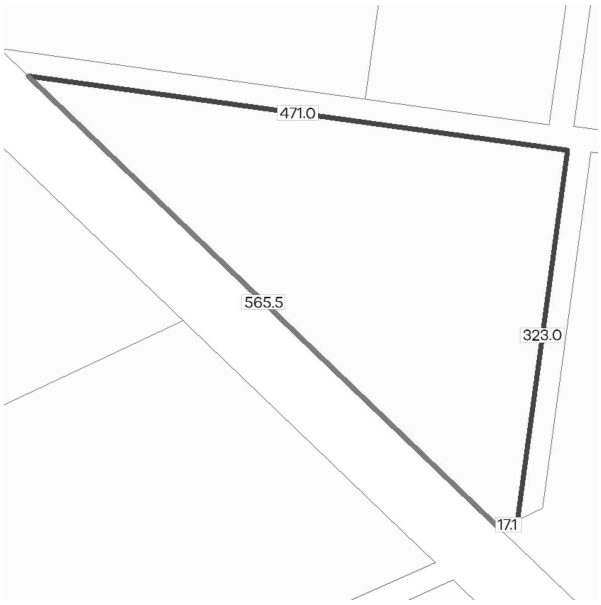

Area: 80586 sq. m (8.06 ha)
Perimeter: 1377 m
For this property:
—— Site boundaries
—— Road frontages

Dimensions for individual parcels require a separate search, but dimensions for individual units are generally not available.

Calculating the area from the dimensions shown may give a different value to the area shown above

For more accurate dimensions get copy of plan at Title and Property Certificates

UTILITIES

Rural Water Corporation:	**Goulburn-Murray Water**
Urban Water Corporation:	**Coliban Water**
Melbourne Water:	**Outside drainage boundary**
Power Distributor:	**POWERCOR**

STATE ELECTORATES

Legislative Council:	**NORTHERN VICTORIA**
Legislative Assembly:	**BENDIGO WEST**

PLANNING INFORMATION

Property Planning details have been removed from the Property Reports to avoid duplication with the Planning Property Reports from the Department of Transport and Planning which are the authoritative source for all Property Planning information.

The Planning Property Report for this property can found here - Planning Property Report

Planning Property Reports can be found via these two links
Vicplan https://mapshare.vic.gov.au/vicplan/
Property and parcel search https://www.land.vic.gov.au/property-and-parcel-search

Copyright © - State Government of Victoria
Disclaimer: This content is provided for information purposes only. No claim is made as to the accuracy or authenticity of the content. The Victorian Government does not accept any liability to any person for the information provided.
Read the full disclaimer at https://www.deeca.vic.gov.au/disclaimer

PROPERTY REPORT

Energy, Environment and Climate Action

Area Map

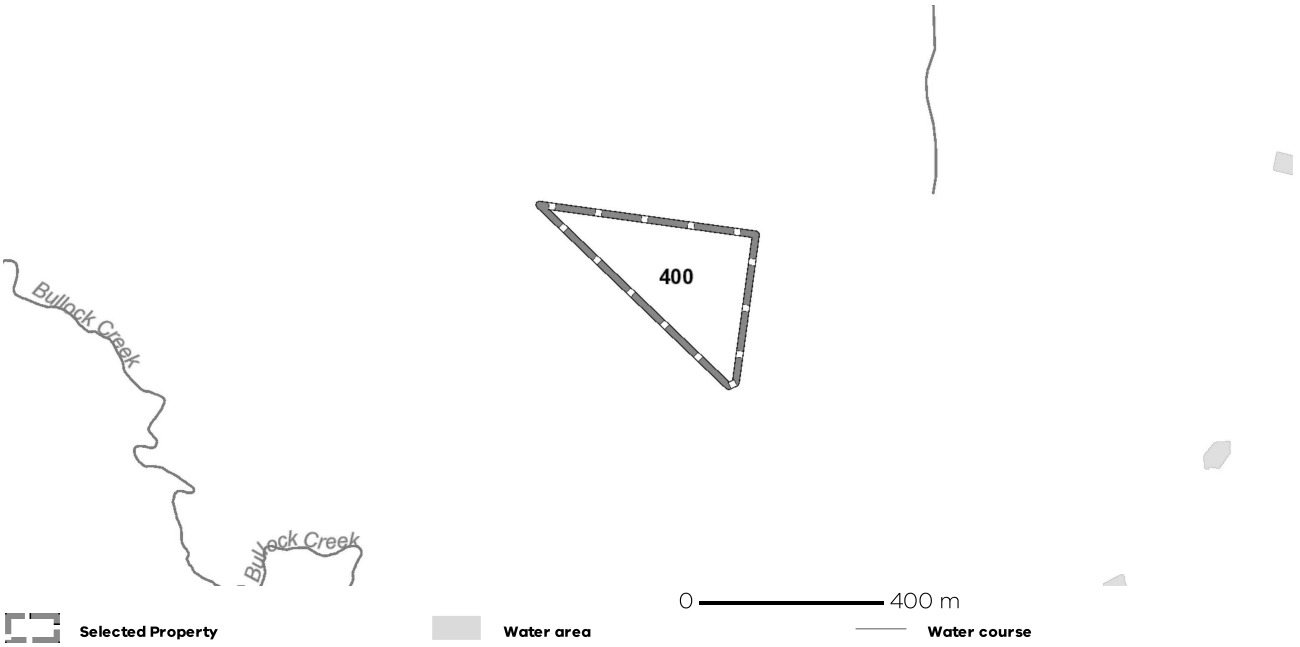

Copyright © - State Government of Victoria
Disclaimer: This content is provided for information purposes only. No claim is made as to the accuracy or authenticity of the content. The Victorian Government does not accept any liability to any person for the information provided.
Read the full disclaimer at https://www.deeca.vic.gov.au/disclaimer

HISTORIC MINING ACTIVITY
Form No. 692

08 July, 2025

Property Information:

Address: 400 MARONG-SERPENTINE ROAD LEICHARDT 3516

It is advised that:

Our records do not indicate the presence of any mining activity on this site, and the site appears to be outside any known mined area. (4)

NOTE: Historic Mining activity information is provided from plans and records that may be incomplete and may not be entirely free from errors. It is provided for information only and should not be relied upon as definitive of the status of any area of land. It is provided on the basis that all persons accessing it undertake responsibility for assessing the relevance and accuracy of its content.
The State of Victoria and its officers, agents or employees do not guarantee that the work is without flaw of any kind or is wholly appropriate for your particular purposes and therefore disclaims all liability for any error, loss or other consequence which may arise from you relying on any information in this work.

For queries, contact:

Department of Energy, Environment and Climate Action
E-mail: gsv_info@deeca.vic.gov.au

Vendor Statement - 400 Marong-Serpentine Road, Leichardt VIC

Final Audit Report 2025-07-25

Created:	2025-07-25
By:	Laura Miller (laura@lakeylegal.com.au)
Status:	Signed
Transaction ID:	CBJCHBCAABAAFbhv36JX1ZUko4E8zoa_rjQtdcD5C2Pu

"Vendor Statement - 400 Marong-Serpentine Road, Leichardt VIC" History

Document created by Laura Miller (laura@lakeylegal.com.au)
2025-07-25 - 2:43:47 AM GMT

Document emailed to Paul Olsen (paul@ish24.com.au) for signature
2025-07-25 - 2:43:54 AM GMT

Email viewed by Paul Olsen (paul@ish24.com.au)
2025-07-25 - 2:54:17 AM GMT

Document e-signed by Paul Olsen (paul@ish24.com.au)
Signature Date: 2025-07-25 - 2:55:07 AM GMT - Time Source: server

Agreement completed.
2025-07-25 - 2:55:07 AM GMT

Adobe Acrobat Sign

Vendor Statement - 400 Marong-Serpentine Road, Leichardt VIC - signed

Final Audit Report 2025-07-27

Created:	2025-07-25
By:	Laura Miller (laura@lakeylegal.com.au)
Status:	Signed
Transaction ID:	CBJCHBCAABAAGFVJQlcqVdBKX8HTS7XK75vA4pGloeBD

"Vendor Statement - 400 Marong-Serpentine Road, Leichardt VIC - signed" History

Document created by Laura Miller (laura@lakeylegal.com.au)
2025-07-25 - 3:22:23 AM GMT

Document emailed to Kiarra Olsen (kiarra.olsen@gmail.com) for signature
2025-07-25 - 3:22:33 AM GMT

Email viewed by Kiarra Olsen (kiarra.olsen@gmail.com)
2025-07-25 - 3:24:22 AM GMT

Email viewed by Kiarra Olsen (kiarra.olsen@gmail.com)
2025-07-27 - 11:44:40 AM GMT

Document e-signed by Kiarra Olsen (kiarra.olsen@gmail.com)
Signature Date: 2025-07-27 - 11:46:11 AM GMT - Time Source: server

Agreement completed.
2025-07-27 - 11:46:11 AM GMT

Adobe Acrobat Sign