Docusign Envelope ID: 96FCC95E-370E-8731-8366-9BDA2093D473

Vendor Statement

The vendor makes this statement in respect of the land in accordance with section 32 of the Sale of Land Act 1962

This statement must be signed by the vendor and given to the purchaser before the purchaser signs the contract. The vendor may sign by electronic signature.

The purchaser acknowledges being given this statement by the vendor with the attached documents before the purchaser signed any contract.

Land: 97 SYMONDS STREET GOLDEN SQUARE VIC 3555

Vendors

Vendor

Name	Signature	Date
James Montgomery Hopkins	Signed by: James Montgomery Hopkins 0F6EB0712C3A4B6...	20 July 2026

Vendor

Name	Signature	Date

Purchasers

Purchaser

Name	Signature	Date

Purchaser

Name	Signature	Date

Docusign Envelope ID: 96FCC95E-370E-8731-8366-9BDA2093D473

Important information

InfoTrack is not liable in any way, including, without limitation, in negligence, for the use to which this document may be put, for any errors or omissions in this document. It is advised you should also check for any subsequent changes in the law.

1. FINANCIAL MATTERS

1.1 Rates, Taxes, Charges or Other Similar Outgoings

Details of any outgoing and any interest on them

- Attached

1.2 Particulars of any Charge (whether registered or not)

Imposed by or under any Act to secure an amount due under that Act, including the amount owing under the charge

- Not Applicable.

1.3 Terms Of Contract

This section only applies if this vendor statement is in respect of a terms contract where the purchaser is obliged to make 2 or more payments (other than a deposit or final payment) to the vendor after the execution of the contract and before the purchaser is entitled to a conveyance or transfer of the land.

- Not Applicable

1.4 Sale Subject to Mortgage

This section only applies if this vendor statement is in respect of a contract which provides that any mortgage (whether registered or unregistered), is not to be discharged before the purchaser becomes entitled to possession or receipts of rents and profits.

- Not Applicable.

1.5 Land subject to Tax Reform Scheme

Is the land tax reform scheme land within the meaning of the Commercial and Industrial Property Tax Reform Act 2024?

- Not Applicable.

AVPCC	Entry date
110.3	

2. INSURANCE

2.1 Damage and Destruction

This section only applies if this vendor statement is in respect of a contract which does NOT provide for the land to remain at the risk of the vendor until the purchaser becomes entitled to possession or receipt of rents and profits. When it applies, provide details for any policy of insurance in respect of any damage to or destruction of the land.

- Not Applicable

2.2 Owner-Builder

This section only applies where there is a residence on the land that was constructed by an owner-builder within the preceding 6 years and section 137B of the Building Act 1993 applies to the residence. Note: There may be additional legislative obligations in respect of the sale of land on which there is a building on which building work has been carried out.

- Not Applicable

3. LAND USE

3.1 Easements, Covenants or Other Similar Restrictions

- Attached
- To the best of the Vendors knowledge, there are no existing failure to comply with the terms of any easement, covenant or other similar restriction

3.2 Road Access

Is there road access to the property?

- Yes

3.3 Designated Bushfire Prone Area

Is the land in a designated bushfire prone area under section 192A of the Building Act 1993?

- Yes

3.4 Planning Scheme

- Attached

4. NOTICES

4.1 Notice, Order, Declaration, Report or Recommendation

Particulars of any notice, order, declaration, report or recommendation of a public authority or government department or approved proposal directly and currently affecting the land, being a notice, order, declaration, report, recommendation or approved proposal of which the vendor might reasonably be expected to have knowledge.

- Not applicable

4.2 Agricultural Chemicals

Are there any notices, property management plans, reports or orders in respect of the land issued by a government department or public authority in relation to livestock disease or contamination by agricultural chemicals affecting the ongoing use of the land for agricultural purposes.

- No

4.3 Compulsory Acquisition

Are there any notices of intention to acquire that have been served under section 6 of the Land Acquisition and Compensation Act 1986?

- No

5. BUILDING PERMITS

Particulars of any building permit issued under the Building Act 1993 in the preceding 7 years (required only where there is a residence on the land):

- Not Applicable

6. OWNERS CORPORATION

This section only applies if the land is affected by an owners corporation within the meaning of the Owners Corporations Act 2006.

- Not Applicable

7. GROWTH AREAS INFRASTRUCTURE CONTRIBUTION (“GAIC”)

Words and expressions in this section 7 have the same meaning as in Part 9B of the Planning And Environment Act 1987.

7.1 Work-in-Kind Agreement

This section only applies if the land is subject to a work-in-kind agreement.

Docusign Envelope ID: 96FCC95E-370E-8731-8366-9BDA2093D473

7.2 **GAIC Recording**

This section only applies if there is a GAIC recording. Any of the following certificates or notices must be attached if there is a GAIC recording.

8. SERVICES

Selected services marked with an 'X' are NOT connected to the land.

☐ Electricity supply	☐ Gas supply	☐ Water supply	☐ Sewerage	☒ Telephone services

9. TITLE

Attached are copies of the following documents.

- Registered Title

10. SUBDIVISION

10.1 **Unregistered Subdivision**

This section only applies if the land is subject to a subdivision which is not registered.

10.2 **Staged Subdivision**

This section only applies if the land is part of a staged subdivision within the meaning of section 37 of the Subdivision Act 1988.

10.3 **Further Plan of Subdivision**

This section only applies if the land is subject to a subdivision in respect of which a further plan within the meaning of the Subdivision Act 1988 is proposed.

11. DISCLOSURE OF ENERGY INFORMATION

Disclosure of this information is not required under section 32 of the Sale of Land Act 1962 but may be included in this vendor statement for convenience.

Details of any energy efficiency information required to be disclosed regarding a disclosure affected building or disclosure area affected area of a building as defined by the Building Energy Efficiency Disclosure Act 2010 (Cth)

(a) to be a building or part of a building used or capable of being used as an office for administrative, clerical, professional or similar based activities including any support facilities; and

(b) which has a net lettable area of at least 1000m²; (but does not include a building under a strata title system or if an occupancy permit was issued less than 2 years before the relevant date):

12. DUE DILIGENCE CHECKLIST

The Sale of Land Act 1962 provides that the vendor or the vendor's licensed estate agent must make a prescribed due diligence checklist available to purchasers before offering land for sale that is vacant residential land or land on which there is a residence. The due diligence checklist is NOT required to be provided with, or attached to, this vendor statement but the checklist may be attached as a matter of convenience.

- Consumer Affairs Victoria Due Diligence Checklist

13. ATTACHMENTS

Any certificates, documents and other attachments may be annexed to this section 13. Additional information may be added to this section 13 where there is insufficient space in any of the earlier sections. Attached is an "Additional Vendor Statement" if section 1.3 (Terms Contract) or 1.4 (Sale Subject to Mortgage) applies.

Docusign Envelope ID: 96FCC95E-370E-8731-8366-9BDA2093D473

Due Diligence Checklist

What you need to know before buying a residential property

Consumer Affairs Victoria

Before you buy a home, you should be aware of a range of issues that may affect that property and impose restrictions or obligations on you, if you buy it. This checklist aims to help you identify whether any of these issues will affect you. The questions are a starting point only and you may need to seek professional advice to answer some of them. You can find links to organisations and web pages that can help you learn more, by visiting **consumer.vic.gov.au/duediligencechecklist**.

Urban living

Moving to the inner city?

High density areas are attractive for their entertainment and service areas, but these activities create increased traffic as well as noise and odours from businesses and people. Familiarising yourself with the character of the area will give you a balanced understanding of what to expect.

Is the property subject to an owners corporation?

If the property is part of a subdivision with common property such as driveways or grounds, it may be subject to an owners corporation. You may be required to pay fees and follow rules that restrict what you can do on your property, such as a ban on pet ownership.

Growth areas

Are you moving to a growth area?

You should investigate whether you will be required to pay a growth areas infrastructure contribution.

Flood and fire risk

Does this property experience flooding or bushfire?

Properties are sometimes subject to the risk of fire and flooding due to their location. You should properly investigate these risks and consider their implications for land management, buildings and insurance premiums.

Rural properties

Moving to the country?

If you are looking at property in a rural zone, consider:

- Is the surrounding land use compatible with your lifestyle expectations? Farming can create noise or odour that may be at odds with your expectations of a rural lifestyle.
- Are you considering removing native vegetation? There are regulations which affect your ability to remove native vegetation on private property.
- Do you understand your obligations to manage weeds and pest animals?
- Can you build new dwellings?
- Does the property adjoin crown land, have a water frontage, contain a disused government road, or are there any crown licences associated with the land?

Is there any earth resource activity such as mining in the area?

You may wish to find out more about exploration, mining and quarrying activity on or near the property and consider the issue of petroleum, geothermal and greenhouse gas sequestration permits, leases and licences, extractive industry authorisations and mineral licences.

Soil and groundwater contamination

Has previous land use affected the soil or groundwater?

You should consider whether past activities, including the use of adjacent land, may have caused contamination at the site and whether this may prevent you from doing certain things to or on the land in the future.

Docusign Envelope ID: 96FCC95E-370E-8731-8366-9BDA2093D473

Consumer Affairs Victoria

Land boundaries

Do you know the exact boundary of the property?

You should compare the measurements shown on the title document with actual fences and buildings on the property, to make sure the boundaries match. If you have concerns about this, you can speak to your lawyer or conveyancer, or commission a site survey to establish property boundaries.

Planning controls

Can you change how the property is used, or the buildings on it?

All land is subject to a planning scheme, run by the local council. How the property is zoned and any overlays that may apply, will determine how the land can be used. This may restrict such things as whether you can build on vacant land or how you can alter or develop the land and its buildings over time.

The local council can give you advice about the planning scheme, as well as details of any other restrictions that may apply, such as design guidelines or bushfire safety design. There may also be restrictions – known as encumbrances – on the property's title, which prevent you from developing the property. You can find out about encumbrances by looking at the section 32 statement.

Are there any proposed or granted planning permits?

The local council can advise you if there are any proposed or issued planning permits for any properties close by. Significant developments in your area may change the local 'character' (predominant style of the area) and may increase noise or traffic near the property.

Safety

Is the building safe to live in?

Building laws are in place to ensure building safety. Professional building inspections can help you assess the property for electrical safety, possible illegal building work, adequate pool or spa fencing and the presence of asbestos, termites, or other potential hazards.

Building permits

Have any buildings or retaining walls on the property been altered, or do you plan to alter them?

There are laws and regulations about how buildings and retaining walls are constructed, which you may wish to investigate to ensure any completed or proposed building work is approved. The local council may be able to give you information about any building permits issued for recent building works done to the property, and what you must do to plan new work. You can also commission a private building surveyor's assessment.

Are any recent building or renovation works covered by insurance?

Ask the vendor if there is any owner-builder insurance or builder's warranty to cover defects in the work done to the property.

Utilities and essential services

Does the property have working connections for water, sewerage, electricity, gas, telephone and internet?

Unconnected services may not be available, or may incur a fee to connect. You may also need to choose from a range of suppliers for these services. This may be particularly important in rural areas where some services are not available.

Buyers' rights

Do you know your rights when buying a property?

The contract of sale and section 32 statement contain important information about the property, so you should request to see these and read them thoroughly. Many people engage a lawyer or conveyancer to help them understand the contracts and ensure the sale goes through correctly. If you intend to hire a professional, you should consider speaking to them before you commit to the sale. There are also important rules about the way private sales and auctions are conducted. These may include a cooling-off period and specific rights associated with 'off the plan' sales. The important thing to remember is that, as the buyer, you have rights

Docusign Envelope ID: 96FCC95E-370E-8731-8366-9BDA2093D473

PLANNING CERTIFICATE

Official certificate issued under Section 199 Planning & Environment Act 1987
and the Planning and Environment Regulations 2005

CERTIFICATE REFERENCE NUMBER

1271740

APPLICANT'S NAME & ADDRESS

UNKNOWN C/- LANDATA

DOCKLANDS

VENDOR

HOPKINS, JAMES MONTGOMER

PURCHASER

NOT KNOWN, NOT KNOWN

REFERENCE

1515

This certificate is issued for:

LOT 8 PLAN LP118473 ALSO KNOWN AS 97 SYMONDS STREET GOLDEN SQUARE
GREATER BENDIGO CITY

The land is covered by the:
GREATER BENDIGO PLANNING SCHEME

The Minister for Planning is the responsible authority issuing the Certificate.

The land:
- is included in a GENERAL RESIDENTIAL ZONE

A detailed definition of the applicable Planning Scheme is available at :
(https://planning-schemes.app.planning.vic.gov.au/greaterbendigo)

Historic buildings and land protected under the Heritage Act 1995 are recorded in the Victorian Heritage Register at:
http://vhd.heritage.vic.gov.au/

Additional site-specific controls may apply.
The Planning Scheme Ordinance should be checked carefully.
The above information includes all amendments to planning scheme maps placed on public exhibition up to the date of issue of this certificate and which are still the subject of active consideration

Copies of Planning Schemes and Amendments can be inspected at the relevant municipal offices.

LANDATA®
T: (03) 9102 0402
E: landata.enquiries@servictoria.com.au

10 July 2026

Sonya Kilkenny
Minister for Planning

VICTORIA State Government

Docusign Envelope ID: 96FCC95E-370E-8731-8366-9BDA2093D473

The attached certificate is issued by the Minister for Planning of the State of Victoria and is protected by statute.

The document has been issued based on the property information you provided. You should check the map below - it highlights the property identified from your information.

If this property is different to the one expected, you can phone (03) 9102 0402 or email landata.enquiries@servictoria.com.au

Please note: The map is for reference purposes only and does not form part of the certificate.

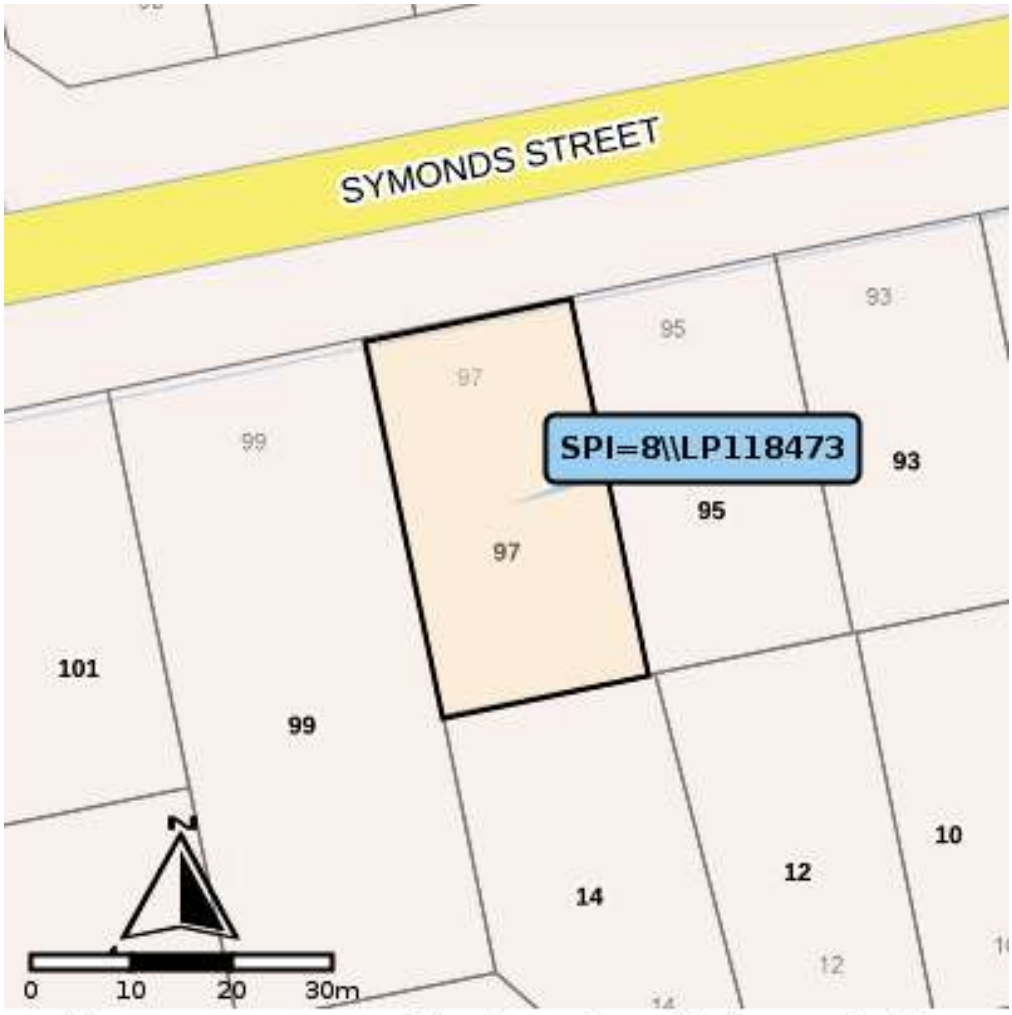

opyright © State Government of Victoria. Service provided by maps.land.vic.gov.a

Choose the authoritative Planning Certificate

Why rely on anything less?

As part of your section 32 statement, the authoritative Planning Certificate provides you and / or your customer with the statutory protection of the State of Victoria.
Order online before 4pm to receive your authoritative Planning Certificate the same day, in most cases within the hour.
Next business day delivery, if further information is required from you.

Privacy Statement

The information obtained from the applicant and used to produce this certificate was collected solely for the purpose of producing this certificate. The personal information on the certificate has been provided by the applicant and has not been verified by LANDATA®. The property information on the certificate has been verified by LANDATA ®. The zoning information on the certificate is protected by statute. The information on the certificate will be retained by LANDATA ® for auditing purposes and will not be released to any third party except as required by law.

VICTORIA State Government

Docusign Envelope ID: 96FCC95E-370E-8731-8366-9BDA2093D473

PROPERTY REPORT

Energy, Environment and Climate Action

Created at 10 July 2026 11:20 AM

PROPERTY DETAILS

Address:	**97 SYMONDS STREET GOLDEN SQUARE 3555**
Lot and Plan Number:	**Lot 8 LP118473**
Standard Parcel Identifier (SPI):	**8\LP118473**
Local Government Area (Council):	**GREATER BENDIGO**
Council Property Number:	**197837**
Directory Reference:	**Vicroads 607 L9**

www.bendigo.vic.gov.au

SITE DIMENSIONS

All dimensions and areas are approximate. They may not agree with those shown on a title or plan.

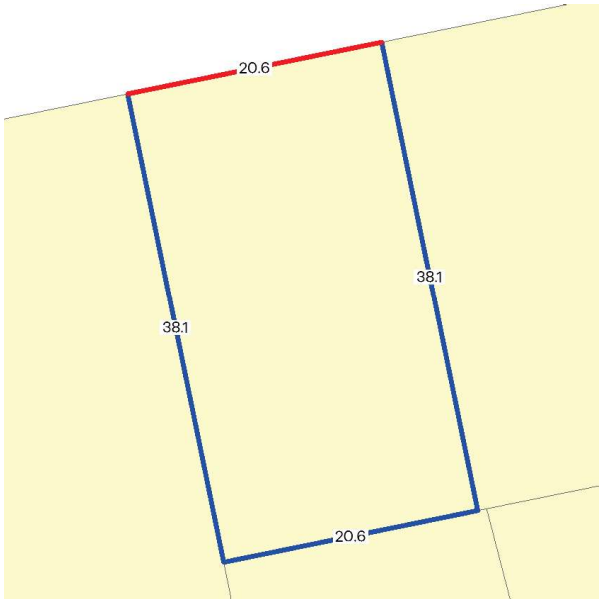

Area: 786 sq. m
Perimeter: 117 m
For this property:
Site boundaries
Road frontages

Dimensions for individual parcels require a separate search, but dimensions for individual units are generally not available.

Calculating the area from the dimensions shown may give a different value to the area shown above

For more accurate dimensions get copy of plan at
Title and Property Certificates

UTILITIES

Rural Water Corporation:	**Goulburn-Murray Water**
Urban Water Corporation:	**Coliban Water**
Melbourne Water:	**Outside drainage boundary**
Power Distributor:	**POWERCOR**

STATE ELECTORATES

Legislative Council:	**NORTHERN VICTORIA**
Legislative Assembly:	**BENDIGO WEST**

PLANNING INFORMATION

Property Planning details have been removed from the Property Reports to avoid duplication with the Planning Property Reports from the Department of Transport and Planning which are the authoritative source for all Property Planning information.

The Planning Property Report for this property can found here - Planning Property Report

Planning Property Reports can be found via these two links
Vicplan https://mapshare.vic.gov.au/vicplan/
Property and parcel search https://www.land.vic.gov.au/property-and-parcel-search

Copyright © - State Government of Victoria
Disclaimer: This content is provided for information purposes only. No claim is made as to the accuracy or authenticity of the content. The Victorian Government does not accept any liability to any person for the information provided.
Read the full disclaimer at https://www.deeca.vic.gov.au/disclaimer

Docusign Envelope ID: 96FCC95E-370E-8731-8366-9BDA2093D473

PROPERTY REPORT

Energy, Environment and Climate Action

Area Map

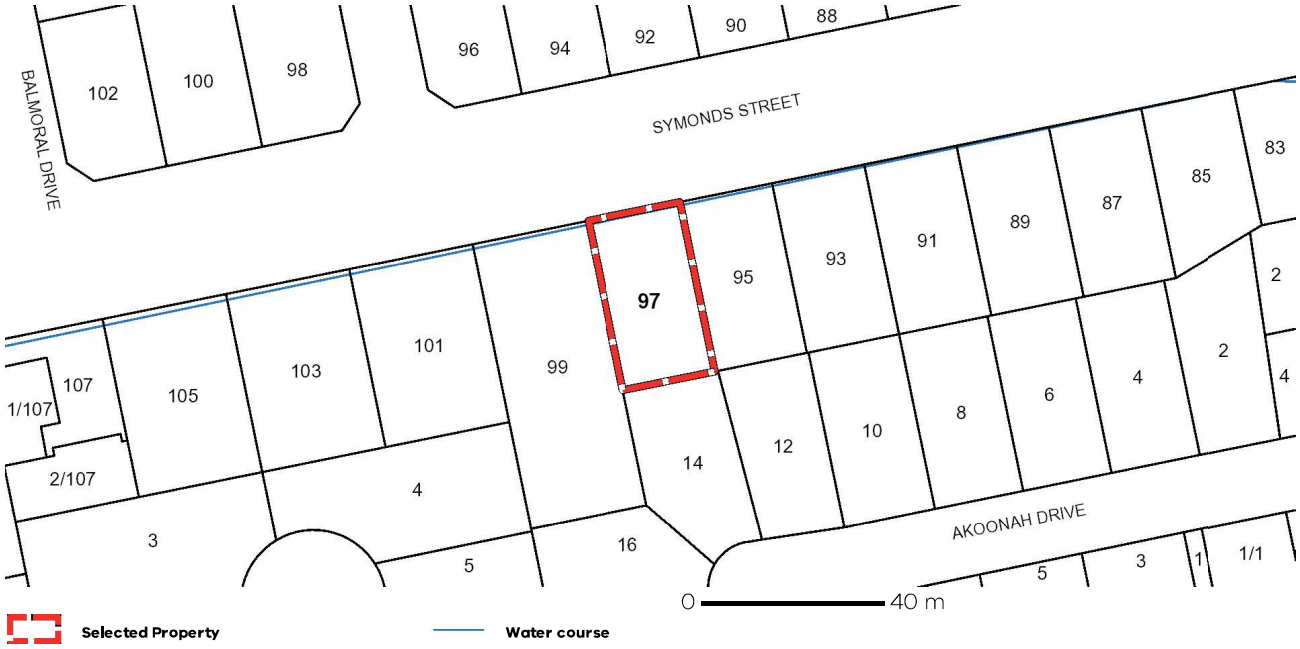

Copyright © - State Government of Victoria
Disclaimer: This content is provided for information purposes only. No claim is made as to the accuracy or authenticity of the content. The Victorian Government does not accept any liability to any person for the information provided.
Read the full disclaimer at https://www.deeca.vic.gov.au/disclaimer

Docusign Envelope ID: 96FCC95E-370E-8731-8366-9BDA2093D473

PLANNING PROPERTY REPORT

Department of Transport and Planning

From www.planning.vic.gov.au at 10 July 2026 11:21 AM

PROPERTY DETAILS

Address:	**97 SYMONDS STREET GOLDEN SQUARE 3555**
Lot and Plan Number:	**Lot 8 LP118473**
Standard Parcel Identifier (SPI):	**8\LP118473**
Local Government Area (Council):	**GREATER BENDIGO** www.bendigo.vic.gov.au
Council Property Number:	**197837**
Planning Scheme:	**Greater Bendigo** Planning Scheme - Greater Bendigo
Directory Reference:	**Vicroads 607 L9**

UTILITIES

Rural Water Corporation:	**Goulburn-Murray Water**
Urban Water Corporation:	**Coliban Water**
Melbourne Water:	**Outside drainage boundary**
Power Distributor:	**POWERCOR**

STATE ELECTORATES

Legislative Council:	**NORTHERN VICTORIA**
Legislative Assembly:	**BENDIGO WEST**

OTHER

Registered Aboriginal Party:	**Dja Dja Wurrung Clans Aboriginal Corporation**
Fire Authority:	**Country Fire Authority**

View location in VicPlan

Planning Zones

GENERAL RESIDENTIAL ZONE (GRZ)
SCHEDULE TO THE GENERAL RESIDENTIAL ZONE (GRZ)

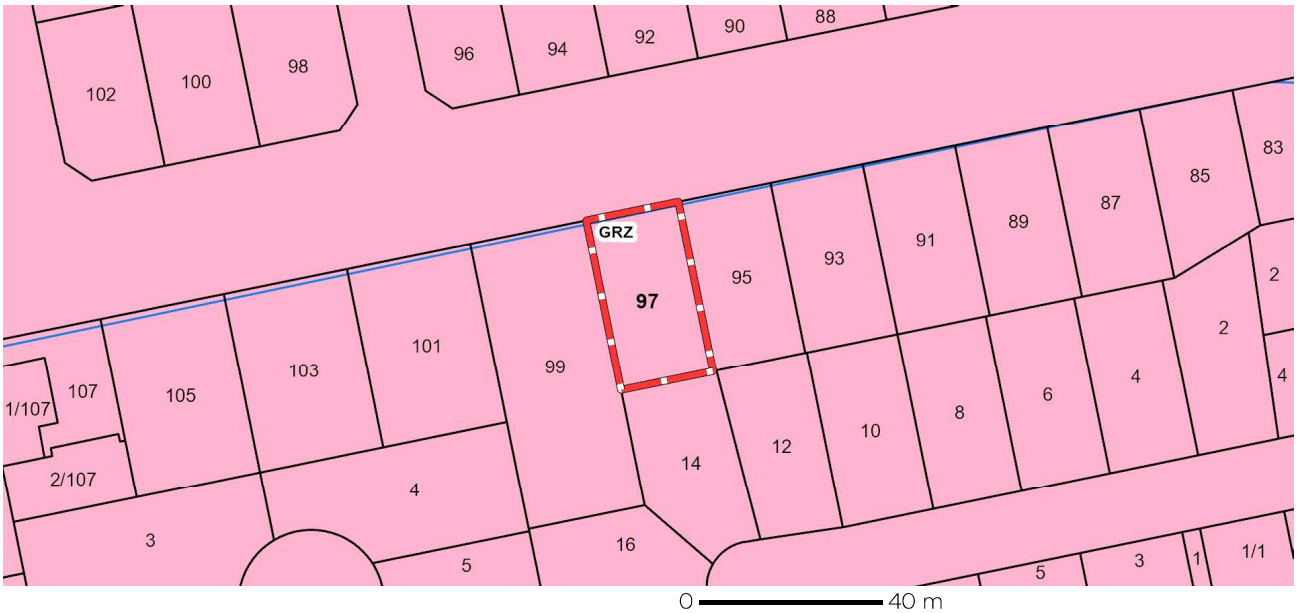

Note: labels for zones may appear outside the actual zone - please compare the labels with the legend.

Copyright © - State Government of Victoria
Disclaimer: This content is provided for information purposes only. No claim is made as to the accuracy or authenticity of the content. The Victorian Government does not accept any liability to any person for the information provided.
Read the full disclaimer at https://www.vic.gov.au/disclaimer

Notwithstanding this disclaimer, a vendor may rely on the information in this report for the purpose of a statement that land is in a bushfire prone area as required by section 32C (b) of the Sale of Land 1962 (Vic).

Docusign Envelope ID: 96FCC95E-370E-8731-8366-9BDA2093D473

PLANNING PROPERTY REPORT

Planning Overlay

None affecting this land - there are overlays in the vicinity

OTHER OVERLAYS

Other overlays in the vicinity not directly affecting this land

BUSHFIRE MANAGEMENT OVERLAY (BMO)

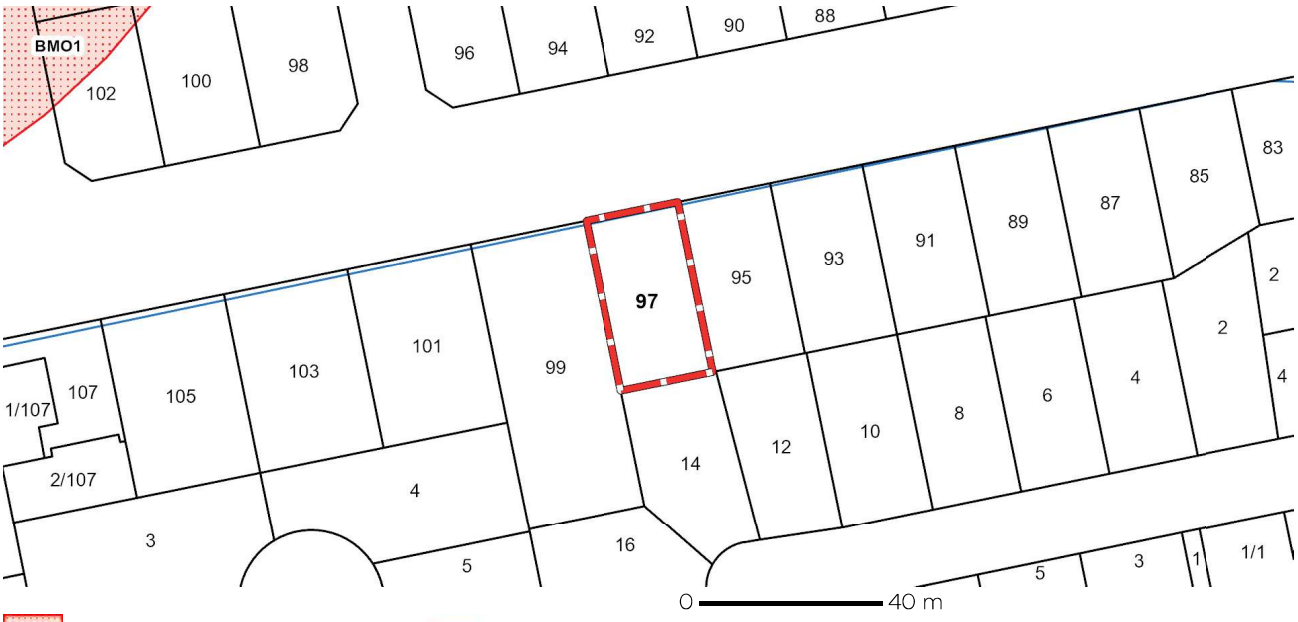

Note: due to overlaps, some overlays may not be visible, and some colours may not match those in the legend

Further Planning Information

Planning scheme data last updated on 9 July 2026.

A **planning scheme** sets out policies and requirements for the use, development and protection of land. This report provides information about the zone and overlay provisions that apply to the selected land. Information about the State and local policy, particular, general and operational provisions of the local planning scheme that may affect the use of this land can be obtained by contacting the local council or by visiting https://www.planning.vic.gov.au

This report is NOT a **Planning Certificate** issued pursuant to Section 199 of the ***Planning and Environment Act 1987.*** It does not include information about exhibited planning scheme amendments, or zonings that may abut the land. To obtain a Planning Certificate go to Titles and Property Certificates at Landata - https://www.landata.vic.gov.au

For details of surrounding properties, use this service to get the Reports for properties of interest.

To view planning zones, overlay and heritage information in an interactive format visit https://mapshare.vic.gov.au/vicplan/

For other information about planning in Victoria visit https://www.planning.vic.gov.au

Copyright © - State Government of Victoria
Disclaimer: This content is provided for information purposes only. No claim is made as to the accuracy or authenticity of the content. The Victorian Government does not accept any liability to any person for the information provided.
Read the full disclaimer at https://www.vic.gov.au/disclaimer

Notwithstanding this disclaimer, a vendor may rely on the information in this report for the purpose of a statement that land is in a bushfire prone area as required by section 32C (b) of the Sale of Land 1962 (Vic).

Docusign Envelope ID: 96FCC95E-370E-8731-8366-9BDA2093D473

PLANNING PROPERTY REPORT

Designated Bushfire Prone Areas

This property is in a designated bushfire prone area. Special bushfire construction requirements apply to the part of the property mapped as a designated bushfire prone area (BPA). Planning provisions may apply.

Where part of the property is mapped as BPA, if no part of the building envelope or footprint falls within the BPA area, the BPA construction requirements do not apply.

Note: the relevant building surveyor determines the need for compliance with the bushfire construction requirements.

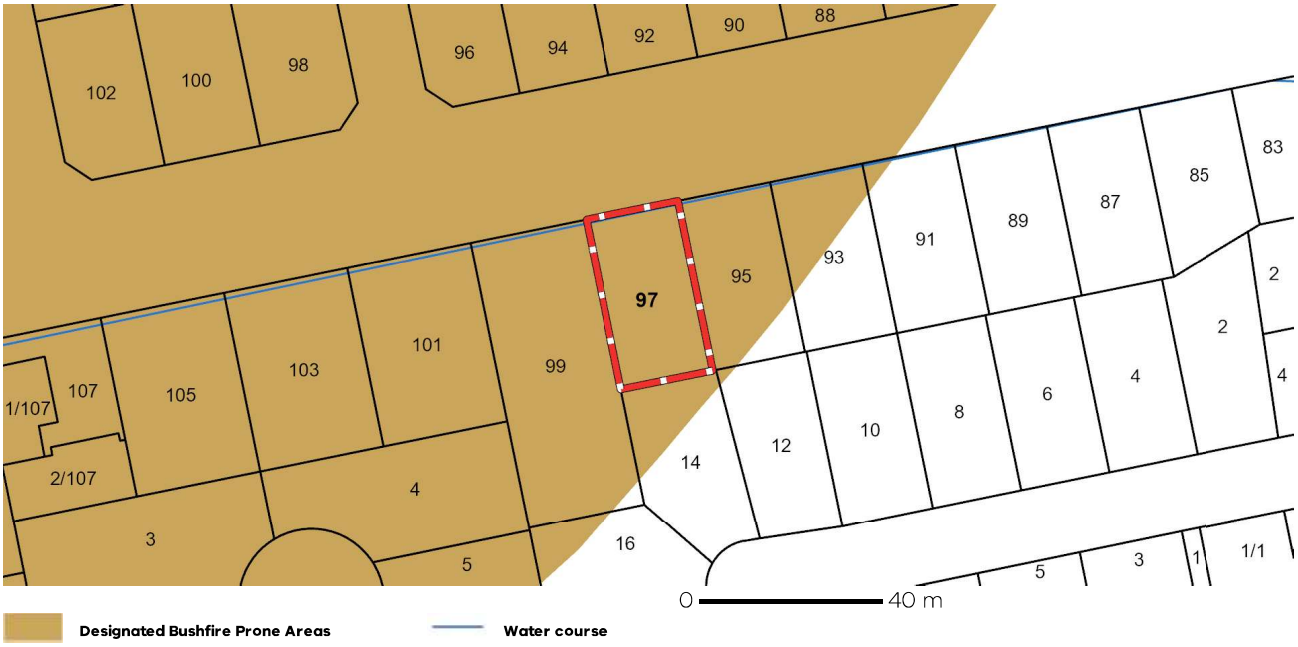

Designated BPA are determined by the Minister for Planning following a detailed review process. The Building Regulations 2018, through adoption of the Building Code of Australia, apply bushfire protection standards for building works in designated BPA.

Designated BPA maps can be viewed on VicPlan at https://mapshare.vic.gov.au/vicplan/ or at the relevant local council.

Create a BPA definition plan in VicPlan to measure the BPA.

Information for lot owners building in the BPA is available at https://www.planning.vic.gov.au.

Further information about the building control system and building in bushfire prone areas can be found on the Victorian Building Authority website https://www.vba.vic.gov.au. Copies of the Building Act and Building Regulations are available from http://www.legislation.vic.gov.au. For Planning Scheme Provisions in bushfire areas visit https://www.planning.vic.gov.au.

Native Vegetation

Native plants that are indigenous to Victoria and important for biodiversity might be present on this property. This could include trees, shrubs, herbs, grasses or aquatic plants. There are a range of regulations that may apply including need to obtain a planning permit under Clause 52.17 of the local planning scheme. For more information see Native Vegetation (Clause 52.17) with local variations in Native Vegetation (Clause 52.17) Schedule

To help identify native vegetation on this property and the application of Clause 52.17 please visit the Native Vegetation Regulations Map (NVR Map) https://mapshare.vic.gov.au/nvr/ and Native vegetation (environment.vic.gov.au) or please contact your relevant council.

You can find out more about the natural values on your property through NatureKit NatureKit (environment.vic.gov.au)

Copyright © - State Government of Victoria
Disclaimer: This content is provided for information purposes only. No claim is made as to the accuracy or authenticity of the content. The Victorian Government does not accept any liability to any person for the information provided.
Read the full disclaimer at https://www.vic.gov.au/disclaimer

Notwithstanding this disclaimer, a vendor may rely on the information in this report for the purpose of a statement that land is in a bushfire prone area as required by section 32C (b) of the Sale of Land 1962 (Vic).

Docusign Envelope ID: 96FCC95E-370E-8731-8366-9BDA2093D473

Copyright State of Victoria. No part of this publication may be reproduced except as permitted by the Copyright Act 1968 (Cth), to comply with a statutory requirement or pursuant to a written agreement. The information is only valid at the time and in the form obtained from the LANDATA REGD TM System. None of the State of Victoria, its agents or contractors, accepts responsibility for any subsequent publication or reproduction of the information.

The Victorian Government acknowledges the Traditional Owners of Victoria and pays respects to their ongoing connection to their Country, History and Culture. The Victorian Government extends this respect to their Elders, past, present and emerging.

REGISTER SEARCH STATEMENT (Title Search) Transfer of Land Act 1958

VOLUME 09152 FOLIO 465 Security no : 124136300849G
Produced 07/07/2026 02:51 PM

LAND DESCRIPTION

Lot 8 on Plan of Subdivision 118473.
PARENT TITLE Volume 08375 Folio 316
Created by instrument LP118473 04/08/1976

REGISTERED PROPRIETOR

Estate Fee Simple
Sole Proprietor
JAMES MONTGOMERY HOPKINS of 15 ALLARD COURT KEILOR DOWNS VIC 3038
AH610820B 12/11/2010

ENCUMBRANCES, CAVEATS AND NOTICES

MORTGAGE AH610821Y 12/11/2010
WESTPAC BANKING CORPORATION

COVENANT L002022D 18/04/1984

COVENANT L814467H 05/08/1985

Any encumbrances created by Section 98 Transfer of Land Act 1958 or Section 24 Subdivision Act 1988 and any other encumbrances shown or entered on the plan or imaged folio set out under DIAGRAM LOCATION below.

DIAGRAM LOCATION

SEE LP118473 FOR FURTHER DETAILS AND BOUNDARIES

ACTIVITY IN THE LAST 125 DAYS

NIL

----------END OF REGISTER SEARCH STATEMENT----------

Additional information: (not part of the Register Search Statement)

Street Address: 97 SYMONDS STREET GOLDEN SQUARE VIC 3555

ADMINISTRATIVE NOTICES

NIL

eCT Control 16320Q WESTPAC BANKING CORPORATION

Delivered from the LANDATA® System by InfoTrack Pty Ltd

Docusign Envelope ID: 96FCC95E-370E-8731-8366-9BDA2093D473

Effective from 23/10/2016

DOCUMENT END

Delivered from the LANDATA® System by InfoTrack Pty Ltd.

Docusign Envelope ID: 96FCC95E-370E-8731-8366-9BDA2093D473

Imaged Document Cover Sheet

The document following this cover sheet is an imaged document supplied by LANDATA®, Secure Electronic Registries Victoria.

Document Type	**Plan**
Document Identification	**LP118473**
Number of Pages (excluding this cover sheet)	**2**
Document Assembled	**10/07/2026 11:17**

Copyright and disclaimer notice:
© State of Victoria. This publication is copyright. No part may be reproduced by any process except in accordance with the provisions of the Copyright Act 1968 (Cth) and for the purposes of Section 32 of the Sale of Land Act 1962 or pursuant to a written agreement. The information is only valid at the time and in the form obtained from the LANDATA® System. None of the State of Victoria, LANDATA®, Secure Electronic Registries Victoria Pty Ltd (ABN 86 627 986 396) as trustee for the Secure Electronic Registries Victoria Trust (ABN 83 206 746 897) accept responsibility for any subsequent release, publication or reproduction of the information.

The document is invalid if this cover sheet is removed or altered.

Delivered by LANDATA®, timestamp 10/07/2026 11:17 Page 1 of 2

Docusign Envelope ID: 96FCC95E-370E-8731-8366-9BDA2093D473

LP118473
EDITION 1
APPROVED 8/6/76.

PLAN OF SUBDIVISION OF CROWN ALLOT. 42H SECTION L PARISH: SANDHURST COUNTY: BENDIGO SCALE OF METRES: 0 10 20 30 40	CONSENT OF COUNCIL	SURVEYORS CERTIFICATION	APPROPRIATIONS Blue - Drainage and Sewerage ENCUMBRANCES AND OTHER NOTATIONS For DATUM see FIELD NOTES. For REFERENCE MARKS see FIELD NOTES.

COLOUR CONVERSION
E-1 = BLUE

DEPTH LIMITATION: 15·24m

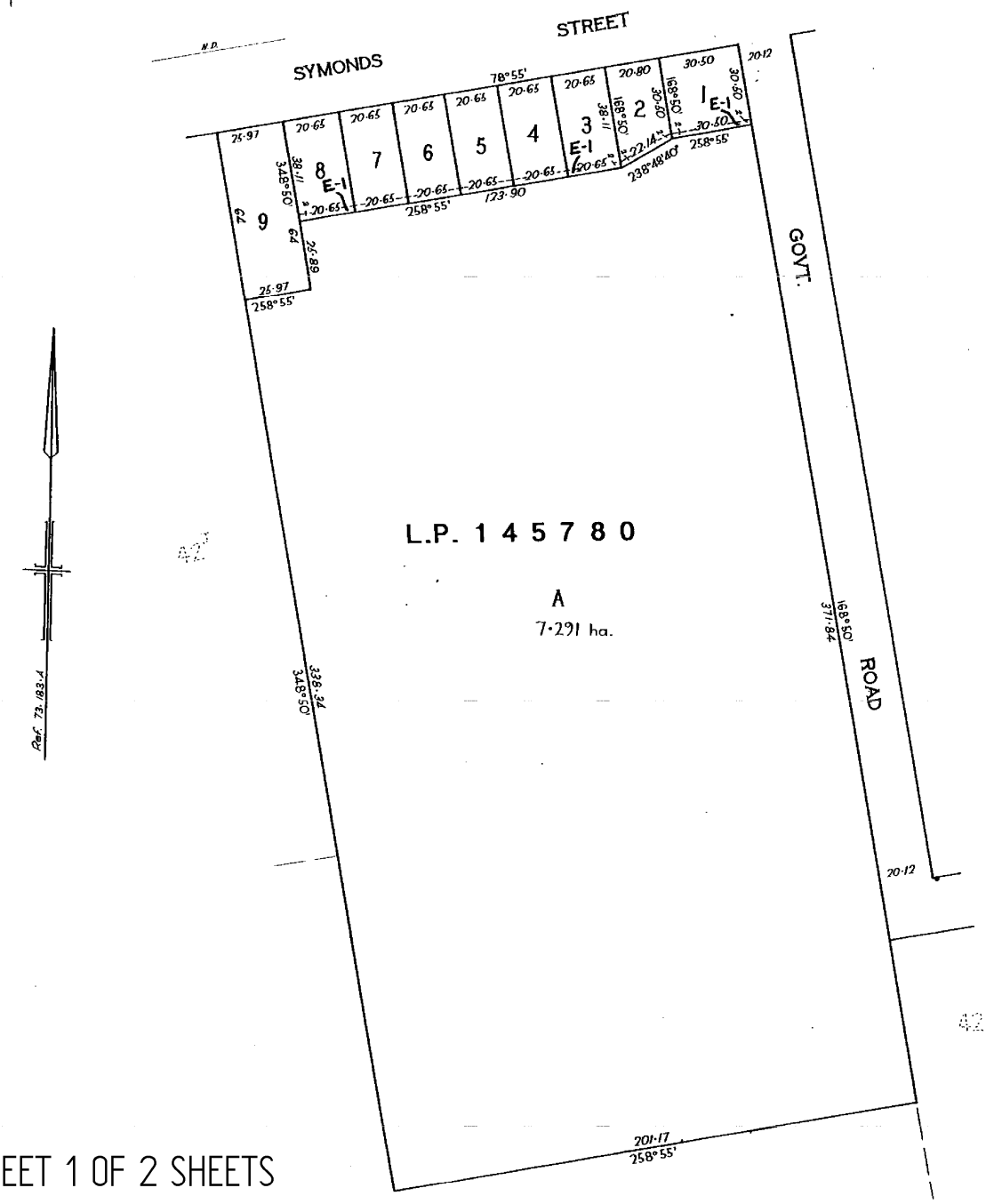

SHEET 1 OF 2 SHEETS

FOR APPROPRIATIONS, ETC,
SEE BACK HEREOF

Delivered by LANDATA®, timestamp 10/07/2026 11:17 Page 2 of 2
Docusign Envelope ID: 96FCC95E-370E-8731-8366-9BDA2093D473

SUBDIVISIONAL
CERTIFICATE OF TITLE V. 8375 F. 316

LP 118473
BACK OF SHEET 1

FOR TITLE REFERENCES TO LOTS SEE PARCELS INDEX

LODGED BY WATSON, JAMES & ROGERS

DEALING No. DATE 15 / 4 / 76

DECLARED BY P T TOMKINSON

ON 27 / 2 / 76

COUNCIL SHIRE OF MARONG

DATE OF CONSENT 18 / 3 / 76

PLAN MAY BE LODGED / /

PLAN APPROVED. DATE 8 / 6 / 76 TIME 1:45 ~~a.m.~~ p.m

THE LAND COLOURED **BLUE**
IS APPROPRIATED
OR SET APART FOR
EASEMENTS OF **DRAINAGE AND SEWERAGE.**

Docusign Envelope ID: 96FCC95E-370E-8731-8366-9BDA2093D473

Imaged Document Cover Sheet

The document following this cover sheet is an imaged document supplied by LANDATA®, Secure Electronic Registries Victoria.

Document Type	**Instrument**
Document Identification	**L814467H**
Number of Pages (excluding this cover sheet)	**4**
Document Assembled	**10/07/2026 11:17**

Copyright and disclaimer notice:
© State of Victoria. This publication is copyright. No part may be reproduced by any process except in accordance with the provisions of the Copyright Act 1968 (Cth) and for the purposes of Section 32 of the Sale of Land Act 1962 or pursuant to a written agreement. The information is only valid at the time and in the form obtained from the LANDATA® System. None of the State of Victoria, LANDATA®, Secure Electronic Registries Victoria Pty Ltd (ABN 86 627 986 396) as trustee for the Secure Electronic Registries Victoria Trust (ABN 83 206 746 897) accept responsibility for any subsequent release, publication or reproduction of the information.

The document is invalid if this cover sheet is removed or altered.

Delivered by LANDATA®, timestamp 10/07/2026 11:17 Page 1 of 4

Docusign Envelope ID: 96FCC95E-370E-8731-8366-9BDA2093D473

P 77 BY LETTER 7

Titles Office Use Only

REGD

050885 0115 45½ 10 L814467H

Lodged at the Titles Office by

HYETT ELLINGHAUS JOHN & MORRISON
(RGH:VM CHA04101)

Code 1004K

VICTORIA

TRANSFER OF LAND

Subject to the encumbrances affecting the land including any created by dealings lodged for registration prior to the lodging of this instrument the transferor for the consideration expressed at the request and by the direction of the directing party (if any) transfers to the transferee the estate and the interest specified in the land described together with any easement hereby created and subject to any easement hereby reserved or restrictive covenant herein contained or covenant created pursuant to statute and included herein. (Notes 1-4)

Land (Note 5)

Certificate of Title Volume 9152 Folio 465

being Lot 80 on Plan of Subdivision 118473

AMENDED with consent of Solicitor for 85/38879

Consideration (Note 6)

TEN THOUSAND DOLLARS ($10,000.00)

Transferor (Note 7)

ROBERT WALTER EASTON, KATHLEEN EASTON and JONATHON EASTON

Transferee (Note 8)

HON KIT CHENG and SHU CHIUNG CHENG both of Symonds Street, Golden Square, as joint tenants

Estate and Interest (Note 9)

All our estate and interest

CODE:
DUTY: 170
ASSOR: 11
CE: 10000

STAMP DUTY VICTORIA
3TRANS#62343 S.D.V. 4 31JUL85
RECEIPT# 13061 11A $*****170.00

Directing Party (Note 10)

DL814467H-1-2

Comptroller of Stamps Use Only

Creation (or Reservation) of Easement and/or Covenant (Notes 11-12)

The said HON KIT CHENG and SHU CHIUNG CHENG for themselves, their assignees and transferees the registered proprietor or proprietors for the time being of the land hereby transferred and every part thereof DO HEREBY jointly and severally COVENANT with the said ROBERT WALTER EASTON KATHLEEN EASTON and JONATHON EASTON and their assigns and transferees and other the registered proprietor or proprietors for the time being of the land comprised in the said Plan of Subdivision and every part or parts thereof (other than the land hereby transferred) as follows:

T2 Office Use Only

OFFICE OF TITLES VICTORIA

29/8/85

Approval No. T2/1

A memorandum of the within instrument has been entered in the Register Book.

OFFICE OF TITLES VICTORIA

Delivered by LANDATA®, timestamp 10/07/2026 11:17 Page 2 of 4
Docusign Envelope ID: 96FCC95E-370E-8731-8366-9BDA2093D473



Delivered by LANDATA®, timestamp 10/07/2026 11:17 Page 3 of 4
Docusign Envelope ID: 96FCC95E-370E-8731-8366-9BDA2093D473

(a) That no main building erected on the said Lot shall be other than of new materials and the outer walls thereof in brick or brick veneer.

(b) That no main building erected on the said Lot shall be used other than for the purposes of residence and no building shall be used for commercial purposes.

(c) That no main building shall be erected which has a floor area of less than One thousand three hundred square feet including the outer walls thereof such area being calculated by excluding the area of carports, garages, terraces, pergolas and/or verandahs.

(d) That no more than two flats or two home units shall be erected on the said Lot.

(e) That no fence shall be erected on the street boundary of the said lot nor on the side boundaries within five metres of the said street boundary.

(f) That no fence constructed partly or wholly of galvanised iron cladding shall be erected on the said Lot.

Date 25th day of June 1985 (Note 13)

Execution and Attestation (Note 14)

SIGNED by the said Transferors)
)
in the presence of:)

SIGNED by the said Transferees)
)
in the presence of:)

Victor Chan

DL814467H-2-0

Delivered by LANDATA®, timestamp 10/07/2026 11:17 Page 4 of 4
Docusign Envelope ID: 96FCC95E-370E-8731-8366-9BDA2093D473

NOTES

1. This form must be used for any transfer by the registered proprietor—
   (a) of other than the whole of an estate and interest in fee simple
   (b) by direction
   (c) in which an easement is created or reserved
   (d) which contains a restrictive covenant or a covenant created pursuant to statute.
2. Transfers may be lodged as an original only and must be typed or completed in ink.
3. All signatures must be in ink.
4. If there is insufficient space in any panel to accommodate the required information use an annexure sheet (Form A1) or (if there is space available) enter the information under the appropriate heading after any creation or reservation of easement or covenant. Insert only the words "See Annexure A" (or as the case may be) or "See overleaf" in the panel as appropriate.

   Multiple annexures may appear on the same annexure sheet but each must be correctly headed.

   All annexure sheets should be properly identified and signed by the parties and securely attached to the instrument.
5. Volume and folio references must be given. If the whole of the land in a title is to be transferred no other description should be used. If the transfer affects part only of the land in a title the lot and plan number or Crown description should also be given. Any necessary diagram should be endorsed hereon or on an annexure sheet (Form A1).
6. Set out the amount (in figures) or the nature of the consideration. If the transfer is by direction show the various considerations
   e.g. $ ..... paid by B to A
   $ ..... paid by C to B

   In a transfer on sale of land subject to a mortgage it should be clearly shown whether or not the amount owing under the mortgage is included in the consideration e.g. $ ..... which includes the amount owing under mortgage No. ..... .
7. Insert full name. Address is not required.
8. Insert full name and address. If two or more transferees state whether as joint tenants or tenants in common. If tenants in common specify shares.
9. Set out "All my estate and interest in the fee simple" (or other as the case may be).
10. If the transfer is by direction give the full name of any directing party and show the various considerations under the consideration heading.
11. Set out any easement being created or reserved and define the dominant and servient tenements.
12. Set out full details of any covenant and define the covenantee and the land to bear the burden and to take the benefit of the covenant.
13. The transfer must be dated.
14. If an executing party is a natural person execution should read "Signed by the transferor (transferee, directing party) in the presence of .....". The witness must be an independent person. If an executing party is a body corporate execution should conform to any prescribed formalities relating to the affixing of the common seal.

Harston, Partridge & Co. Pty. Ltd., Printers, Melbourne Telephone 428 1541 L71

Docusign Envelope ID: 96FCC95E-370E-8731-8366-9BDA2093D473

Imaged Document Cover Sheet

The document following this cover sheet is an imaged document supplied by LANDATA®, Secure Electronic Registries Victoria.

Document Type	**Instrument**
Document Identification	**L002022D**
Number of Pages (excluding this cover sheet)	**4**
Document Assembled	**10/07/2026 11:17**

Copyright and disclaimer notice:
© State of Victoria. This publication is copyright. No part may be reproduced by any process except in accordance with the provisions of the Copyright Act 1968 (Cth) and for the purposes of Section 32 of the Sale of Land Act 1962 or pursuant to a written agreement. The information is only valid at the time and in the form obtained from the LANDATA® System. None of the State of Victoria, LANDATA®, Secure Electronic Registries Victoria Pty Ltd (ABN 86 627 986 396) as trustee for the Secure Electronic Registries Victoria Trust (ABN 83 206 746 897) accept responsibility for any subsequent release, publication or reproduction of the information.

The document is invalid if this cover sheet is removed or altered.

Delivered by LANDATA®, timestamp 10/07/2026 11:17 Page 1 of 4
Docusign Envelope ID: 96FCC95E-370E-8731-8366-9BDA2093D473

CODE: 04
DUTY:
$ 351 —
ASSESSOR: a
VALUE:
$ 18,000

180484 1118 45 18 L002022D

2417

ROGERS & EVERY, SOLICITORS, 71 BULL STREET, BENDIGO

STAMP DUTY VICTORIA
4TRANS#27969 S.D.V.
RECEIPT# 6748 11A
18APR84
$VVVVVV351.00

V I C T O R I A

REGD

TRANSFER OF LAND

TEGGANA PTY. LTD. of Corner Ryan and Barney Streets, Bendigo being registered as the proprietor of an estate in fee simple in the land hereinafter described subject to the encumbrances notified hereunder in consideration of the sum of Eighteen thousand dollars paid to it by ROBERT WALTER EASTON, KATHLEEN EASTON and JONATHON EASTON all of Kangaroo Gully Road, Kangaroo Flat Builders DOTH HEREBY TRANSFER to the said Robert Walter Easton, Kathleen Easton and Jonathon Easton as tenants in common in equal shares all its estate and interest in ALL THOSE pieces of land being Lots Six and Eight on Plan of Subdivision Number 118473 Parish of Sandhurst comprised in Certificates of Title Volume 9152 Folios 463 and 465 AND the said Robert Walter Easton, Kathleen Easton and Jonathon Easton for themselves, their and each of their heirs, executors, administrators and transferees the registered proprietor or proprietors for the time being of the land hereby transferred and of every part thereof DO HEREBY and as separate covenants COVENANT with the said Teggana Pty. Ltd. its assigns and transferees and other registered proprietor or proprietors for the time being of the land comprised in the said Plan of Subdivision and every part or parts thereof (other than the land hereby transferred) as follows:-

(a) That no main building erected on the said Lots shall be other than of new materials and the outer walls thereof in brick or brick veneer;

(b) That no main building erected on the said Lots shall be used other than for the purposes of residence and no building shall be used for commercial purposes;

(c) That no main building shall be erected which has a floor area of less than One thousand three hundred square feet including the outer walls thereof such area being calculated by excluding the area of carports, garages, terraces, pergolas and/or verandahs;

A memorandum of the within instrument has been entered in the Register Book.
OFFICE OF TITLES J.R.T. VICTORIA

24/4/84

DL002022D-1-6

Delivered by LANDATA®, timestamp 10/07/2026 11:17 Page 2 of 4
Docusign Envelope ID: 96FCC95E-370E-8731-8366-9BDA2093D473

(d) That no more than two flats or two home units shall be erected on the said Lots;

(e) That no fence shall be erected on the street boundaries of the said Lots nor on the side boundaries within five metres of the said street boundaries;

(f) That no fence constructed partly or wholly of galvanized iron cladding shall be erected on the said Lots

AND it is intended that the above covenants shall appear as encumbrances on the Certificate of Title to be issued.

DATED the 6th day of April One thousand nine hundred and eighty-four.

THE COMMON SEAL of Teggana Pty. Ltd.,)
)
was hereto affixed in the presence of:)
)
)

TEGGANA PTY. LTD. THE COMMON SEAL OF *

DIRECTOR

SECRETARY

SIGNED by the said Robert Walter)
)
Easton, Kathleen Easton and Jonathan)
)
Easton in Victoria in the presence of:)

P R.W. Easton
K. Easton
J.C. J. Easton

ENCUMBRANCES REFERRED TO:

As to that part of said Lots coloured blue on the said Plan of Subdivision:-

THE EASEMENTS (if any) affecting the same.

DATED 6 th April 1984

TEGGANA PTY. LTD.

to

MESSRS. R.W., K. & J. EASTON

T R A N S F E R

S/D 351
T/O 87

ROGERS & EVERY
SOLICITORS,
71 BULL STREET, BENDIGO

HRL:AM

DL002022D-2-3

Delivered by LANDATA®, timestamp 10/07/2026 11:17 Page 3 of 4
Docusign Envelope ID: 96FCC95E-370E-8731-8366-9BDA2093D473

Delivered by LANDATA®, timestamp 10/07/2026 11:17 Page 4 of 4
Docusign Envelope ID: 96FCC95E-370E-8731-8366-9BDA2093D473

Docusign Envelope ID: 96FCC95E-370E-8731-8366-9BDA2093D473

CITY OF GREATER BENDIGO

Building Information Certificate

Regulation 51(1) | Building Regulations 2018

13-Jul-2026

Landata
PO Box 500
EAST MELBOURNE VIC 3002

Location: 97 Symonds Street, GOLDEN SQUARE 3555 (Lot 8 LP 118473)
Applicant Reference: 81147264-001-0:98516

Building permits, occupancy permits or certificates of final inspection issued in the past 10 years

Council has no record of any building approvals being issued on this property in the past 10 years.

Current determinations under Regulation 64(1) or exemptions under Regulation 231(2)

Council has no record of any current statement on this property.

Current notices or orders issued under the Building Act 1993

Council has no record of any current notice or order issued for this property.

Craig Kingston
Municipal Building Surveyor

Docusign Envelope ID: 96FCC95E-370E-8731-8366-9BDA2093D473

CITY OF GREATER BENDIGO

PLEASE NOTE

This information is provided in good faith. Council accepts no responsibility for any errors or omissions.

Docusign Envelope ID: 96FCC95E-370E-8731-8366-9BDA2093D473

Property Clearance Certificate

Land Tax

INFOTRACK / HQ LAW

Your Reference:	49096
Certificate No:	10444306
Issue Date:	10 JUL 2026
Enquiries:	ESYSPROD

Land Address: 97 SYMONDS STREET GOLDEN SQUARE VIC 3555

Land Id	Lot	Plan	Volume	Folio	Tax Payable
20127832	8	118473	9152	465	$1,101.63

Vendor: JAMES MONTGOMER HOPKINS

Purchaser: FOR INFORMATION PURPOSES

Current Land Tax	Year	Taxable Value (SV)	Proportional Tax	Penalty/Interest	Total
MR JAMES MONTGOMERY HOPKINS	2026	$285,000	$1,101.63	$0.00	$1,101.63

Comments:

Current Vacant Residential Land Tax	Year	Taxable Value (CIV)	Tax Liability	Penalty/Interest	Total

Comments:

Arrears of Land Tax	Year	Proportional Tax	Penalty/Interest	Total

Arrears of Vacant Residential Land Tax	Year	Proportional Tax	Penalty/Interest	Total

This certificate is subject to the notes that appear on the reverse. The applicant should read these notes carefully.

Paul Broderick
Commissioner of State Revenue

CAPITAL IMPROVED VALUE (CIV):	$440,000
SITE VALUE (SV):	$285,000
CURRENT LAND TAX AND VACANT RESIDENTIAL LAND TAX CHARGE:	**$1,101.63**

Docusign Envelope ID: 96FCC95E-370E-8731-8366-9BDA2093D473

Notes to Certificate - Land Tax

Certificate No: 10444306

Power to issue Certificate

1. Pursuant to section 95AA of the *Taxation Administration Act 1997*, the Commissioner of State Revenue must issue a Property Clearance Certificate (Certificate) to an owner, mortgagee or bona fide purchaser of land who makes an application specifying the land for which the Certificate is sought and pays the application fee.

Amount shown on Certificate

2. The Certificate shows any land tax (including Vacant Residential Land Tax, interest and penalty tax) that is due and unpaid on the land described in the Certificate at the date of issue. In addition, it may show:
   - Land tax that has been assessed but is not yet due,
   - Land tax for the current tax year that has not yet been assessed, and
   - Any other information that the Commissioner sees fit to include, such as the amount of land tax applicable to the land on a single holding basis and other debts with respect to the property payable to the Commissioner.

Land tax is a first charge on land

3. Unpaid land tax (including Vacant Residential Land Tax, interest and penalty tax) is a first charge on the land to which it relates. This means it has priority over any other encumbrances on the land, such as a mortgage, and will continue as a charge even if ownership of the land is transferred. Therefore, a purchaser may become liable for any such unpaid land tax.

Information for the purchaser

4. Pursuant to section 96 of the *Land Tax Act 2005*, if a purchaser of the land described in the Certificate has applied for and obtained a certificate, the amount recoverable from the purchaser by the Commissioner cannot exceed the amount set out in the certificate, described as the "Current Land Tax Charge and Vacant Residential Land Tax Charge" overleaf. A purchaser cannot rely on a Certificate obtained by the vendor.

Information for the vendor

5. Despite the issue of a Certificate, the Commissioner may recover a land tax liability from a vendor, including any amount identified on this Certificate.

Apportioning or passing on land tax to a purchaser

6. A vendor is prohibited from apportioning or passing on land tax including vacant residential land tax, interest and penalty tax to a purchaser under a contract of sale of land entered into on or after 1 January 2024, where the purchase price is less than $10 million (to be indexed annually from 1 January 2025, as set out on the website for Consumer Affairs Victoria).

General information

7. A Certificate showing no liability for the land does not mean that the land is exempt from land tax. It means that there is nothing to pay at the date of the Certificate.

8. An updated Certificate may be requested free of charge via our website, if:
   - The request is within 90 days of the original Certificate's issue date, and
   - There is no change to the parties involved in the transaction for which the Certificate was originally requested.

For Information Only

LAND TAX CALCULATION BASED ON SINGLE OWNERSHIP

Land Tax = $975.00

Taxable Value = $285,000

Calculated as $975 plus ($285,000 - $100,000) multiplied by 0.000 cents.

VACANT RESIDENTIAL LAND TAX CALCULATION

Vacant Residential Land Tax = $4,400.00

Taxable Value = $440,000

Calculated as $440,000 multiplied by 1.000%.

Land Tax - Payment Options

BPAY

Biller Code: 5249
Ref: 10444306

Telephone & Internet Banking - BPAY®

Contact your bank or financial institution to make this payment from your cheque, savings, debit or transaction account.

www.bpay.com.au

CARD

Ref: 10444306

Visa or Mastercard

Pay via our website or phone 13 21 61. A card payment fee applies.

sro.vic.gov.au/paylandtax

Docusign Envelope ID: 96FCC95E-370E-8731-8366-9BDA2093D473

Property Clearance Certificate

Commercial and Industrial Property Tax

INFOTRACK / HQ LAW

Your Reference:	49096
Certificate No:	10444306
Issue Date:	10 JUL 2026
Enquires:	ESYSPROD

Land Address:	97 SYMONDS STREET GOLDEN SQUARE VIC 3555

Land Id	Lot	Plan	Volume	Folio	Tax Payable
20127832	8	118473	9152	465	$0.00

AVPCC	Date of entry into reform	Entry interest	Date land becomes CIPT taxable land	Comment
110.3	N/A	N/A	N/A	The AVPCC allocated to the land is not a qualifying use.

This certificate is subject to the notes found on the reverse of this page. The applicant should read these notes carefully.

Paul Broderick
Commissioner of State Revenue

CAPITAL IMPROVED VALUE:	$440,000
SITE VALUE:	$285,000
CURRENT CIPT CHARGE:	**$0.00**

Docusign Envelope ID: 96FCC95E-370E-8731-8366-9BDA2093D473

Notes to Certificate - Commercial and Industrial Property Tax

Certificate No: 10444306

Power to issue Certificate

1. Pursuant to section 95AA of the *Taxation Administration Act 1997,* the Commissioner of State Revenue must issue a Property Clearance Certificate (Certificate) to an owner, mortgagee or bona fide purchaser of land who makes an application specifying the land for which the Certificate is sought and pays the application fee.

Amount shown on Certificate

2. The Certificate shows any commercial and industrial property tax (including interest and penalty tax) that is due and unpaid on the land described in the Certificate at the date of issue.

Australian Valuation Property Classification Code (AVPCC)

3. The Certificate may show one or more AVPCC in respect of land described in the Certificate. The AVPCC shown on the Certificate is the AVPCC allocated to the land in the most recent of the following valuation(s) of the land under the *Valuation of Land Act 1960:*
   - a general valuation of the land;
   - a supplementary valuation of the land returned after the general valuation.
4. The AVPCC(s) shown in respect of land described on the Certificate can be relevant to determine if the land has a qualifying use, within the meaning given by section 4 of the *Commercial and Industrial Property Tax Reform Act 2024* (CIPT Act). Section 4 of the CIPT Act Land provides that land will have a qualifying use if:
   - the land has been allocated one, or more than one, AVPCC in the latest valuation, all of which are in the range 200-499 and/or 600-699 in the Valuation Best Practice Specifications Guidelines (the requisite range);
   - the land has been allocated more than one AVPCC in the latest valuation, one or more of which are inside the requisite range and one or more of which are outside the requisite range, and the land is used solely or primarily for a use described in an AVPCC in the requisite range; or
   - the land is used solely or primarily as eligible student accommodation, within the meaning of section 3 of the CIPT Act.

Commercial and industrial property tax information

5. If the Commissioner has identified that land described in the Certificate is tax reform scheme land within the meaning given by section 3 of the CIPT Act, the Certificate may show in respect of the land:
   - the date on which the land became tax reform scheme land;
   - whether the entry interest (within the meaning given by section 3 of the Duties Act 2000) in relation to the tax reform scheme land was a 100% interest (a whole interest) or an interest of less than 100% (a partial interest); and
   - the date on which the land will become subject to the commercial and industrial property tax.
6. A Certificate that does not show any of the above information in respect of land described in the Certificate does not mean that the land is not tax reform scheme land. It means that the Commissioner has not identified that the land is tax reform scheme land at the date of issue of the Certificate. The Commissioner may identify that the land is tax reform scheme land after the date of issue of the Certificate.

Change of use of tax reform scheme land

7. Pursuant to section 34 of the CIPT Act, an owner of tax reform scheme land must notify the Commissioner of certain changes of use of tax reform scheme land (or part of the land) including if the actual use of the land changes to a use not described in any AVPCC in the range 200-499 and/or 600-699. The notification must be given to the Commissioner within 30 days of the change of use.

Commercial and industrial property tax is a first charge on land

8. Commercial and industrial property tax (including any interest and penalty tax) is a first charge on the land to which the commercial and industrial property tax is payable. This means it has priority over any other encumbrances on the land, such as a mortgage, and will continue as a charge even if ownership of the land is transferred. Therefore, a purchaser may become liable for any unpaid commercial and industrial property tax.

Information for the purchaser

9. Pursuant to section 27 of the CIPT Act, if a bona fide purchaser for value of the land described in the Certificate applies for and obtains a Certificate in respect of the land, the maximum amount recoverable from the purchaser is the amount set out in the Certificate. A purchaser cannot rely on a Certificate obtained by the vendor.

Information for the vendor

10. Despite the issue of a Certificate, the Commissioner may recover a commercial and industrial property tax liability from a vendor, including any amount identified on this Certificate.

Passing on commercial and industrial property tax to a purchaser

11. A vendor is prohibited from apportioning or passing on commercial and industrial property tax to a purchaser under a contract of sale of land entered into on or after 1 July 2024 where the purchase price is less than $10 million (to be indexed annually from 1 January 2025, as set out on the website for Consumer Affairs Victoria).

General information

12. Land enters the tax reform scheme if there is an entry transaction, entry consolidation or entry subdivision in respect of the land (within the meaning given to those terms in the CIPT Act). Land generally enters the reform on the date on which an entry transaction occurs in respect of the land (or the first date on which land from which the subject land was derived (by consolidation or subdivision) entered the reform).
13. The Duties Act includes exemptions from duty, in certain circumstances, for an eligible transaction (such as a transfer) of tax reform scheme land that has a qualifying use on the date of the transaction. The exemptions apply differently based on whether the entry interest in relation to the land was a whole interest or a partial interest. For more information, please refer to www.sro.vic.gov.au/CIPT.
14. A Certificate showing no liability for the land does not mean that the land is exempt from commercial and industrial property tax. It means that there is nothing to pay at the date of the Certificate.
15. An updated Certificate may be requested free of charge via our website, if:
   - the request is within 90 days of the original Certificate's issue date, and
   - there is no change to the parties involved in the transaction for which the Certificate was originally requested.

Docusign Envelope ID: 96FCC95E-370E-8731-8366-9BDA2093D473

Property Clearance Certificate

Windfall Gains Tax

INFOTRACK / HQ LAW

Your Reference:	49096
Certificate No:	10444306
Issue Date:	10 JUL 2026

Land Address:	97 SYMONDS STREET GOLDEN SQUARE VIC 3555

Lot	Plan	Volume	Folio
8	118473	9152	465

Vendor: JAMES MONTGOMER HOPKINS

Purchaser: FOR INFORMATION PURPOSES

WGT Property Id	Event ID	Windfall Gains Tax	Deferred Interest	Penalty/Interest	Total
		$0.00	$0.00	$0.00	$0.00

Comments: No windfall gains tax liability identified.

This certificate is subject to the notes that appear on the reverse. The applicant should read these notes carefully.

CURRENT WINDFALL GAINS TAX CHARGE:
$0.00

Paul Broderick
Commissioner of State Revenue

Docusign Envelope ID: 96FCC95E-370E-8731-8366-9BDA2093D473

Notes to Certificate - Windfall Gains Tax

Certificate No: 10444306

Power to issue Certificate

1. Pursuant to section 95AA of the *Taxation Administration Act 1997*, the Commissioner of State Revenue must issue a Property Clearance Certificate (Certificate) to an owner, mortgagee or bona fide purchaser of land who makes an application specifying the land for which the Certificate is sought and pays the application fee.

Amount shown on Certificate

2. The Certificate shows in respect of the land described in the Certificate:
   - Windfall gains tax that is due and unpaid, including any penalty tax and interest
   - Windfall gains tax that is deferred, including any accrued deferral interest
   - Windfall gains tax that has been assessed but is not yet due
   - Windfall gains tax that has not yet been assessed (i.e. a WGT event has occurred that rezones the land but any windfall gains tax on the land is yet to be assessed)
   - Any other information that the Commissioner sees fit to include such as the amount of interest accruing per day in relation to any deferred windfall gains tax.

Windfall gains tax is a first charge on land

3. Pursuant to section 42 of the *Windfall Gains Tax Act 2021*, windfall gains tax, including any accrued interest on a deferral, is a first charge on the land to which it relates. This means it has priority over any other encumbrances on the land, such as a mortgage, and will continue as a charge even if ownership of the land is transferred. Therefore, a purchaser may become liable for any unpaid windfall gains tax.

Information for the purchaser

4. Pursuant to section 42 of the *Windfall Gains Tax Act 2021*, if a bona fide purchaser for value of land applies for and obtains a Certificate in respect of the land, the maximum amount recoverable from the purchaser by the Commissioner is the amount set out in the certificate, described as the "Current Windfall Gains Tax Charge" overleaf.
5. If the certificate states that a windfall gains tax is yet to be assessed, note 4 does not apply.
6. A purchaser cannot rely on a Certificate obtained by the vendor.

Information for the vendor

7. Despite the issue of a Certificate, the Commissioner may recover a windfall gains tax liability from a vendor, including any amount identified on this Certificate.

Passing on windfall gains tax to a purchaser

8. A vendor is prohibited from passing on a windfall gains tax liability to a purchaser where the liability has been assessed under a notice of assessment as at the date of the contract of sale of land or option agreement. This prohibition does not apply to a contract of sale entered into before 1 January 2024, or a contract of sale of land entered into on or after 1 January 2024 pursuant to the exercise of an option granted before 1 January 2024.

General information

9. A Certificate showing no liability for the land does not mean that the land is exempt from windfall gains tax. It means that there is nothing to pay at the date of the Certificate.
10. An updated Certificate may be requested free of charge via our website, if:
    - The request is within 90 days of the original Certificate's issue date, and
    - There is no change to the parties involved in the transaction for which the Certificate was originally requested.
11. Where a windfall gains tax liability has been deferred, interest accrues daily on the deferred liability. The deferred interest shown overleaf is the amount of interest accrued to the date of issue of the certificate.

Windfall Gains Tax - Payment Options

BPAY

Biller Code: 416073
Ref: 10444305

Telephone & Internet Banking - BPAY®

Contact your bank or financial institution to make this payment from your cheque, savings, debit or transaction account.

www.bpay.com.au

CARD

Ref: 10444305

Visa or Mastercard

Pay via our website or phone 13 21 61.
A card payment fee applies.

sro.vic.gov.au/payment-options

Important payment information

Windfall gains tax payments must be made using only these specific payment references.

Using the incorrect references for the different tax components listed on this property clearance certificate will result in misallocated payments.

Docusign Envelope ID: 96FCC95E-370E-8731-8366-9BDA2093D473

Your Reference: 81147265-001-9:98600
Certificate Number: 144813

Land Information Certificate

Assessment Number: 100703 8 **Issue Date: 16-Jul-2026**

Landata
PO Box 500
EAST MELBOURNE VIC 3002

Property and Valuation Details	
Property Address	97 Symonds Street, GOLDEN SQUARE 3555
Parcel Details	Lot 8 LP 118473
Site Value	$290,000
Capital Improved Value	$390,000
Net Annual Value	$19,500
Basis of Valuation	Capital Improved Value
Level of Valuation Date	01-Jan-2026
Valuation Operative Date	01-Jul-2026
AVPCC	110.3 - Detached Dwelling (existing)

Rates and Charges	Current Amount Levied
General Rates	$ 1,140.85
Garbage Charge	$206.45
Emergency Services and Volunteer Fund	$652.00
Total Levied	**$1999.30**
Arrears Outstanding	$1,281.05
Current Legal Costs Outstanding	0.00
Arrears Legal Costs Outstanding	0.00
Interest to Date	$11.70
Total Outstanding	**$3292.05**

Other Property Debt	$0.00

Total Outstanding for Property: $3,292.05

The figures on this certificate are approximate and subject to change until the 2026/2027 rates are generated.

Biller Code: 268813
Ref: 1007038

Katelyn Stone
Coordinator of Rates & Valuations

To obtain an updated balance, please contact the Rates Team directly on 03 5434 6262.
Notices of Acquisitions can be forwarded to acquisitions@bendigo.vic.gov.au

Docusign Envelope ID: 96FCC95E-370E-8731-8366-9BDA2093D473

This Certificate is issued under Section 229 of the Local Government Act 1989. The Rates & Charges for the year ending 30 June 2027 became payable on 1 July 2026. Overdue rates attract interest at the rate of 10.0% per annum. In accordance with Section 175(1) of the Local Government Act 1989, all outstanding rates and charges must be paid by the purchaser when that person becomes the owner of the land. Refer to this Certificate for Prescribed, general and other information.

Prescribed information

This Certificate provides information regarding valuation, rates, charges, other moneys owing, and any orders and notices made under the Local Government Act 2020, the Local Government Act 1989, the Local Government Act 1958 or under a local law of the Council.

This Certificate is not required to include information regarding planning, building, health, land fill, land slip, flooding information or service easements. Information regarding these matters may be available from Council or the relevant authority. A fee may be charged for such information.

General information

There is no potential liability, other than any which may be shown on the front of this certificate, for rates under the Cultural & Recreational Lands Act 1963.

There is no outstanding amount, other than any which may be shown on the front of this Certificate, required to be paid for recreational purposes or any transfer of land required to the Council for recreational purposes under Section 18 of the Subdivision Act 1988 or the Local Government Act 1958.

There are no monies owed, other than any which may be shown on the front of this certificate, under Section 119 of the Act.

At the date of this Certificate, there are no notices or orders on the land that have continuing application under the Local Government Act 1958, Local Government Act 1989 or under a local law or by law of the Council, other than any which may be shown on the front of this certificate.

Confirmation of the existence of any Housing Act 1983 Orders can be made by contacting Environmental Health & Local Laws at the City of Greater Bendigo, PO Box 733, Bendigo 3552, Telephone 1300 002 642.
There is no money owed in relation to the land under section 94(5) of the Electricity Industry Act 2000.
There is not any environmental upgrade charge in relation to the land which is owed under Section 181C of the Local Government Act 1989.

The amounts shown on the front of this certificate includes any levy amount specified as being due in an assessment notice in relation to the land under Section 25 of the Fire Services Property Levy Act 2012.

Rates and charges

Rates and Charges for financial year ending 30 June 2027. All Rates and Charges due by four (4) instalments due 30 September 2026, 30 November 2026, 01 March 2027 and 31 May 2027.
Interest will be charged on payments received after the due dates at the rate of 10.0% p.a. This applies to both full payment and instalments.

Other information

This certificate is valid for 90 days from the date of issue. Amounts outstanding may vary if payments/adjustments are made after the issue date. It is the responsibility of the applicant to obtain an update prior to settlement.

After the issue of this certificate, Council may be prepared to provide a verbal update of the information to the applicant about the matters disclosed in this certificate, but if it does so, Council accepts no responsibility whatsoever for the accuracy of the verbal information given and no employee of the Council is authorised to bind Council by the giving of such verbal information. Updates will only be provided to the applicant.

Please note

Updates will not be provided after the 90-day period has passed, a new certificate will be required

Docusign Envelope ID: 96FCC95E-370E-8731-8366-9BDA2093D473

Coliban WATER

ABN 96 549 082 360

TAX INVOICE

J M Hopkins
PO Box 207
KILMORE VIC 3764

Service Address: 97 Symonds Street Golden Square VIC 3555
Classification: Household

Opening Balance	**$1,118.19**
Total Payment Received up to 15 July 2026	CR $1,118.19
Balance	**$0.00**
Current Charges	
Water Service Fee	$70.75
Water Consumption	$2.74
Sewerage Service Fee	$212.65
Total (Excl GST)	**$286.14**
GST	$0.00
Total (Incl GST)	**$286.14**
Total Amount Due	**$286.14**

1300 363 200
coliban.com.au

Date of Issue: 16 July 2026

Next Scheduled Reading: 13 October 2026

Customer Number
C-00049903

Invoice Number
INV-0003274598

Amount Due
$286.14

Pay By
6 August 2026

See over the page for payment options
Concession has not been applied (refer over for eligibility).

Average daily usage in litres



Av. Daily Use:11 L/day
Av. Daily Cost: $3.11

Click for information on the Victorian Government's *Target Your Water Use* program.

Please contact us on 1300 363 200 if you have a concern about your sewer or water service. If we are unable to resolve your concern you can contact the Energy and Water Ombudsman (Victoria) on freecall 1800 500 509. Please refer to www.ewov.com.au for more information.



Docusign Envelope ID: 96FCC95E-370E-8731-8366-9BDA2093D473

Coliban Water Invoice Details

WATER CONSUMPTION FEE

Service Number	Meter Number	Previous Date	Previous Reading	Current Date	Current Reading	
SP-000025689	0880766DC	14-04-2026	2452	14-07-2026	2453	
	From Date	To Date	Consumption (Kilolitres)	Rate per kL	Amount	
	14-04-2026	30-06-2026	0.85	$ 2.7262	$2.31	
	01-07-2026	14-07-2026	0.15	$ 2.9028	$0.43	
			1.00			$2.74

WATER SERVICE FEE

Service Number	Size	Date From	Date To	Days	Rate per day	Amount	
SP-000025689	20mm	14-04-2026	30-06-2026	78	$ 0.7618	$59.42	
SP-000025689	20mm	01-07-2026	14-07-2026	14	$ 0.8096	$11.33	
							$70.75

SEWERAGE SERVICE FEE

Service Number	Date From	Date To	Days	Rate per day	Amount	
SP-000025689	14-04-2026	30-06-2026	78	$ 2.2896	$178.59	
SP-000025689	01-07-2026	14-07-2026	14	$ 2.4334	$34.06	
						$212.65

Docusign Envelope ID: 96FCC95E-370E-8731-8366-9BDA2093D473

Receive your bill electronically: You can now receive your bill electronically using BPAY View.
For more information on how to pay using BPAY View or BPOINT, visit our website.

Change of Address: If your postal address has changed, please contact us within 14 days.

Concessions: If you think you may be eligible for a concession please contact us:
Centrelink Pension, Healthcare Card and Department of Veteran Affairs Gold Cards may be eligible.
In contacting us, you can authorise us to confirm your eligibility with Centrelink or DVA.
If you consent, this consent is ongoing until you contact us to revoke it.

Payment Difficulties: Please contact us about a payment arrangement or to discuss rebates and concessions.

Family Violence: If you are experiencing family violence, our trained staff can provide confidential support, including safe contact options and tailored account assistance. You can choose how and when its safe for us to contact you.

Interpreter Service: If you are hearing or speech impaired or need an interpreter call Telephone Interpreter Service (TIS) on 13 14 50.

E = Estimated Reading

Estimated Reading: If you see an E beside your consumption fee, it means we've used an *estimated reading* to calculate the amount due. An *estimated reading* is used when we've been unable to access your meter. This may result in unbilled charges that we may recoup at a future date when an *actual reading* is obtained.
Want to check? You can send your contact details and a photograph of your current water meter reading to coliban@coliban.com.au or call us on **1300 363 200**, and we can complete a comparison or issue an adjusted bill at your request.

Interest Charges

Interest Charges If you have a balance owing past your payment due date, we reserve the right to apply interest (maximum 6.0% p.a.) as permitted under our Customer Charters.
Interest will be applied in arrears for balances outstanding past the due date.

Interest will NOT be applied where you are in our Coliban Assist Plan, receiving a concession entitlement or on an agreed payment arrangement or bill smoothing program with Coliban Water.

HOW TO PAY

Direct Debit: Fill out an online form on our website or contact us.

BPAY/BPAY View: Contact your financial institution to pay from your savings or credit account.
Biller Code: 39156
Ref: 1000 0004 9903 3

Credit Card/Internet: Using BPoint www.bpoint.com.au,
phone 1300 276 468 or 1300 BPOINT.
Biller Code: 39156
Account Number / Ref: 1000 0004 9903 3

In Person: Australia Post outlets.

Centrepay: Contact Centrelink or Coliban Water to arrange regular deductions from your Centrelink payment.
Centrepay Reference Number: **555 057 363A**
Account Reference ID: **1000 0004 9903 3**

VICTORIA State Government

PAYMENT SLIP

Customer Number
C-00049903

Payment Reference Number
1000 0004 9903 3

Amount Due
$286.14

Pay By
6 August 2026

Amount Being Paid

3670100000049903300002861 4

Docusign Envelope ID: 96FCC95E-370E-8731-8366-9BDA2093D473

97 SYMONDS STREET GOLDEN SQUARE 3555

Date: 10/07/26

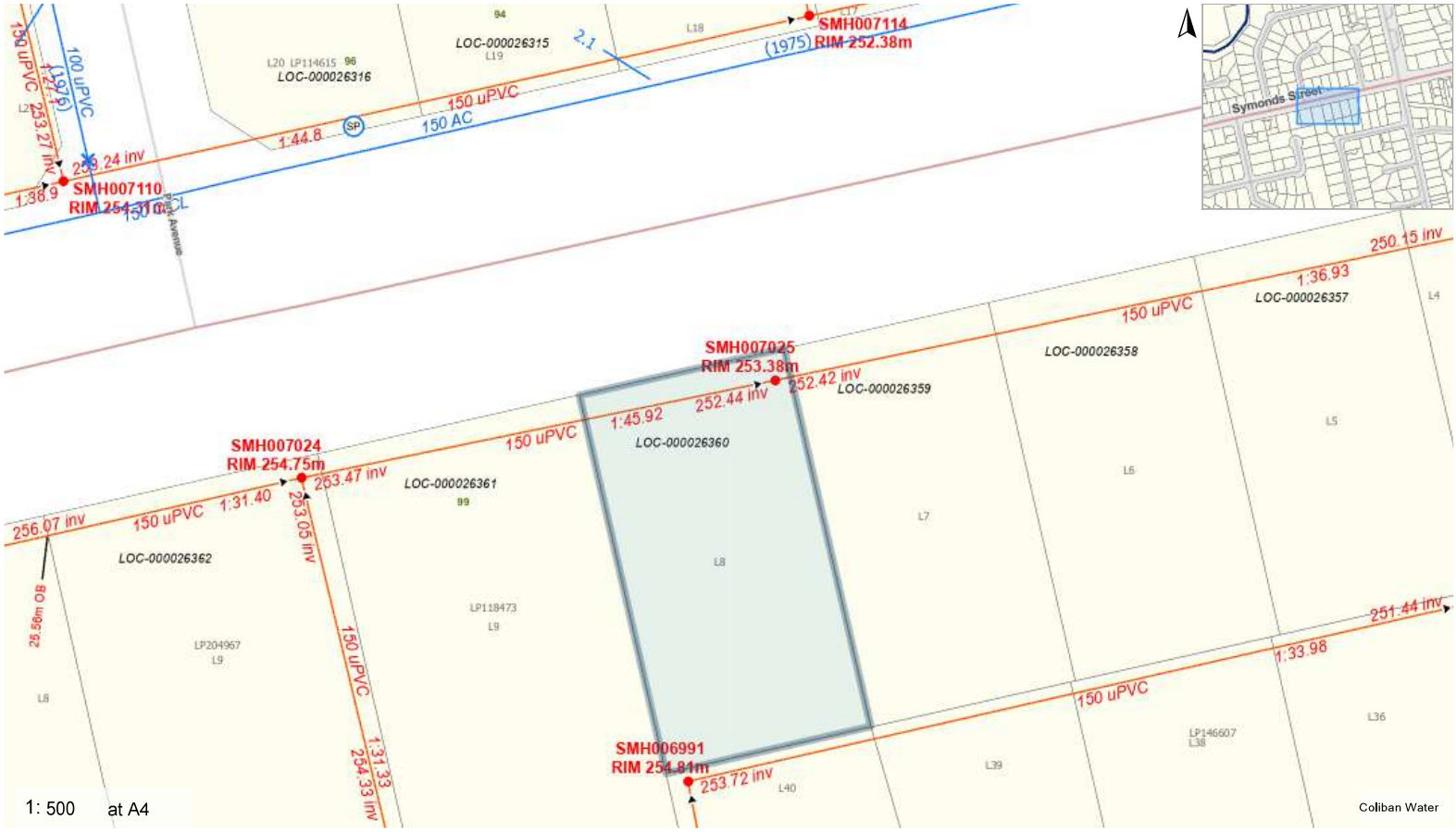

Disclaimer: Coliban Water makes no representation or warranty regarding the accuracy or completeness of the information in this document. Coliban Water further accepts no responsibility for any omissions or inaccuracies that may exist, and disclaims all liability for any loss or damage which may arise directly or indirectly from reliance on the information in this document, whether or not that loss is caused by any negligence on the part of Coliban Water or its employees.

Docusign Envelope ID: 96FCC95E-370E-8731-8366-9BDA2093D473

HISTORIC MINING ACTIVITY
Form No. 692

10 July, 2026

Property Information:

Address: 97 SYMONDS STREET GOLDEN SQUARE 3555

It is advised that:

Our records do not indicate the existence of any mining activity on or under this site, but the site is within an area of past prospecting or mining activity. Note that there may be unrecorded mine workings present. (3)

NOTE: Historic Mining activity information is provided from plans and records that may be incomplete and may not be entirely free from errors. It is provided for information only and should not be relied upon as definitive of the status of any area of land. It is provided on the basis that all persons accessing it undertake responsibility for assessing the relevance and accuracy of its content.
The State of Victoria and its officers, agents or employees do not guarantee that the work is without flaw of any kind or is wholly appropriate for your particular purposes and therefore disclaims all liability for any error, loss or other consequence which may arise from you relying on any information in this work.

For queries, contact:

Department of Energy, Environment and Climate Action
E-mail: gsv_info@deeca.vic.gov.au