

Certificate of Title

Title Reference CT 5879/858
Status CURRENT
Easement NO
Owner Number 08866589
Address for Notices 4 AUTUMN CT WOODCROFT 5162
Area 450m² (CALCULATED)

Estate Type

Fee Simple

Registered Proprietor

FLORENCE MARGARET MURPHY
OF 4 AUTUMN COURT WOODCROFT SA 5162

Description of Land

ALLOTMENT 24 DEPOSITED PLAN 60220
IN THE AREA NAMED WOODCROFT
HUNDRED OF NOARLUNGA

Last Sale Details

Dealing Reference TRANSFER (T) 11327696
Dealing Date 14/01/2010
Sale Price \$395,000
Sale Type TRANSFER FOR FULL MONETARY CONSIDERATION

Constraints

Encumbrances

Dealing Type	Dealing Number	Beneficiary
ENCUMBRANCE	9440212	AVJENNINGS LTD.

Stoppers

NIL

Valuation Numbers

Valuation Number	Status	Property Location Address
868371450*	CURRENT	4 AUTUMN COURT, WOODCROFT, SA 5162

Notations

Dealings Affecting Title

NIL

Notations on Plan

NIL

Registrar-General's Notes

NIL

Administrative Interests

NIL

Valuation Record

Valuation Number	868371450*
Type	Site & Capital Value
Date of Valuation	01/01/2025
Status	CURRENT
Operative From	01/07/2003
Property Location	4 AUTUMN COURT, WOODCROFT, SA 5162
Local Government	ONKAPARINGA
Owner Names	FLORENCE MARGARET MURPHY
Owner Number	08866589
Address for Notices	4 AUTUMN CT WOODCROFT 5162
Zone / Subzone	HDN - Housing Diversity Neighbourhood
Water Available	Yes
Sewer Available	Yes
Land Use	1100 - House
Description	5H DG P
Local Government Description	Residential

Parcels

Plan/Parcel	Title Reference(s)
D60220 ALLOTMENT 24	CT 5879/858

Values

Financial Year	Site Value	Capital Value	Notional Site Value	Notional Capital Value	Notional Type
Current	\$400,000	\$760,000			
Previous	\$330,000	\$660,000			

Building Details

Valuation Number 868371450*

Building Style	Conventional
Year Built	2005
Building Condition	Very Good
Wall Construction	Rendered
Roof Construction	Tiled (Terra Cotta or Cement)
Equivalent Main Area	188 sqm
Number of Main Rooms	5

Note – this information is not guaranteed by the Government of South Australia

REAL PROPERTY ACT, 1886



The Registrar-General certifies that this Title Register Search displays the records maintained in the Register Book and other notations at the time of searching.



Certificate of Title - Volume 5879 Folio 858

Parent Title(s) CT 5872/438
Creating Dealing(s) RTC 9404187
Title Issued 16/09/2002 **Edition** 5 **Edition Issued** 15/08/2014
Diagram Reference D60220 01

Estate Type

FEE SIMPLE

Registered Proprietor

FLORENCE MARGARET MURPHY
OF 4 AUTUMN COURT WOODCROFT SA 5162

Description of Land

ALLOTMENT 24 DEPOSITED PLAN 60220
IN THE AREA NAMED WOODCROFT
HUNDRED OF NOARLUNGA

Easements

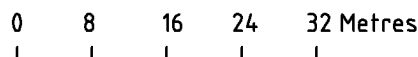
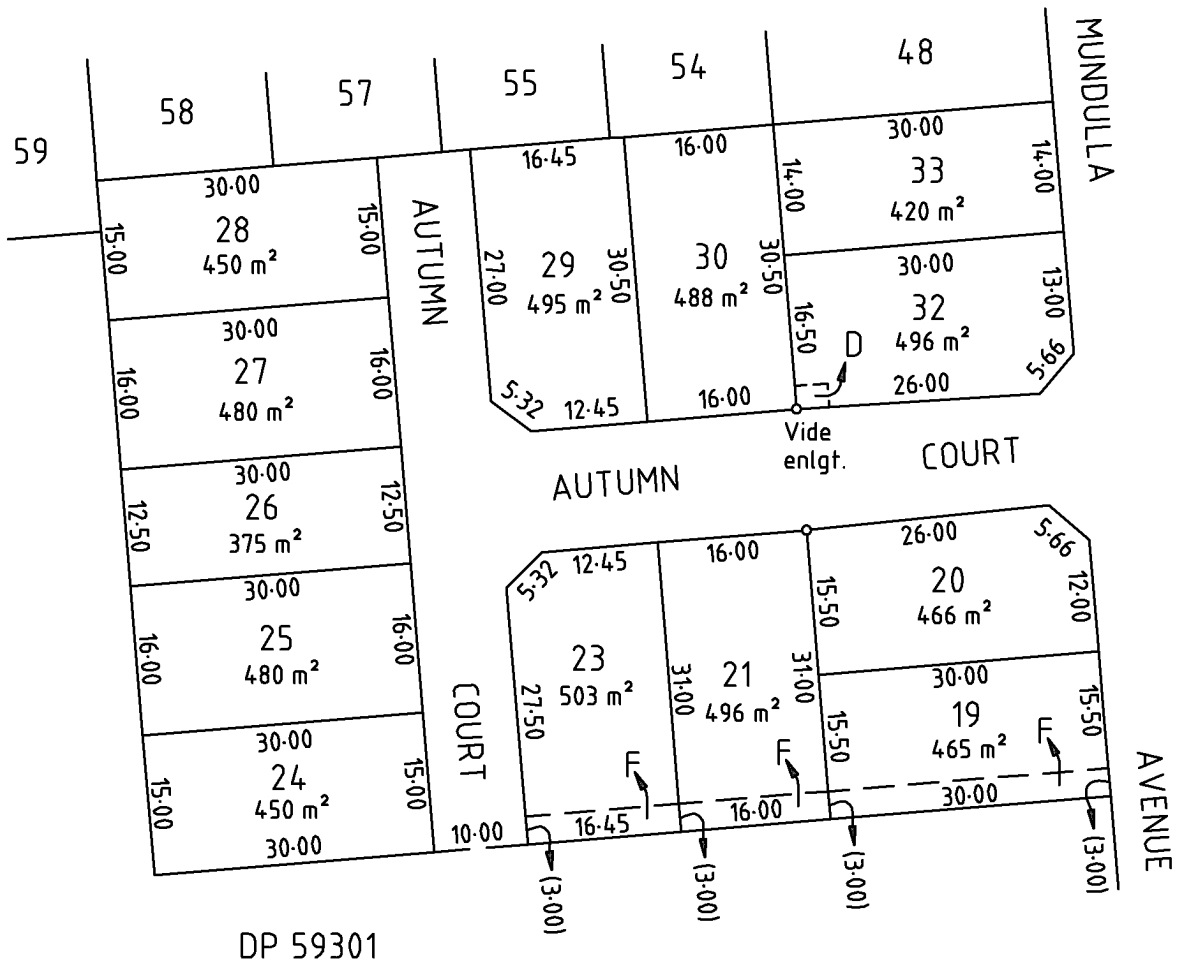
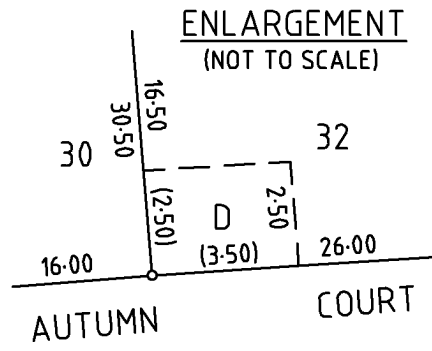
NIL

Schedule of Dealings

Dealing Number	Description
9440212	ENCUMBRANCE TO AVJENNINGS LTD. (SINGLE COPY ONLY)

Notations

Dealings Affecting Title	NIL
Priority Notices	NIL
Notations on Plan	NIL
Registrar-General's Notes	NIL
Administrative Interests	NIL



Certificate of Title

Title Reference: CT 5879/858
Status: CURRENT
Parent Title(s): CT 5872/438
Dealing(s) Creating Title: RTC 9404187
Title Issued: 16/09/2002
Edition: 5

Dealings

Lodgement Date	Completion Date	Dealing Number	Dealing Type	Dealing Status	Details
17/07/2014	15/08/2014	12173936	APPLICATION TO NOTE DEATH	REGISTERED	MAXWELL THOMAS MURPHY (DECD), FLORENCE MARGARET MURPHY
15/01/2010	02/02/2010	11327696	TRANSFER	REGISTERED	FLORENCE MARGARET MURPHY, MAXWELL THOMAS MURPHY
15/01/2010	02/02/2010	11327695	DISCHARGE OF MORTGAGE	REGISTERED	9492557
19/12/2002	07/01/2003	9492557	MORTGAGE	REGISTERED	ST.GEORGE BANK LTD. (ACN: 055 513 070)
04/10/2002	17/10/2002	9440212	ENCUMBRANCE	REGISTERED	AVJENNINGS LTD.
04/10/2002	17/10/2002	9440211	TRANSFER	REGISTERED	RAYMOND PETER GASPARI, JOAN MARIE GASPARI

Certificate of Title

Title Reference: CT 5879/858
Status: CURRENT
Edition: 5

Dealings

No Unregistered Dealings and no Dealings completed in the last 90 days for this title


Priority Notices

NIL

Registrar-General's Notes

No Registrar-General's Notes exist for this title

E 9440212



13:59 4-Oct-2002

Single Copy Only

2 of 2

Fees: \$90.50

LANDS TITLES REGISTRATION OFFICE SOUTH AUSTRALIA

MEMORANDUM OF ENCUMBRANCE

FORM APPROVED BY THE REGISTRAR-GENERAL

BELOW THIS LINE FOR AGENT USE ONLY

CERTIFIED CORRECT FOR THE PURPOSES OF THE REAL PROPERTY ACT 1886
Solicitor/Registered Conveyancer/Encumbrancee
KRISTIN SANDERSON

AGENT CODE

Lodged by:

Correction to:

KRISTIN SANDERSON KRS1

TITLES, CROWN LEASES, DECLARATIONS ETC. LODGED WITH INSTRUMENT (TO BE FILLED IN BY PERSON LODGING)

- 1.....
2.....
3.....
4.....
5.....

Assessor

PLEASE ISSUE NEW CERTIFICATE(S) OF TITLE AS FOLLOWS

- 1.....
2.....
3.....

Table with 2 columns: Series No., Prefix. Values: 2, E

BELOW THIS LINE FOR OFFICE USE ONLY

Table with columns: Date, Time, FEES, R.G.O., POSTAGE, NEW C.T. Value: 90-50

Table with 2 columns: CORRECTION, PASSED. Includes handwritten signature.

DELIVERY INSTRUCTIONS (Agent to complete) PLEASE DELIVER THE FOLLOWING ITEM(S) TO THE UNDERMENTIONED AGENT(S)

Table with 2 columns: ITEM(S), AGENT CODE

REGISTERED 17 OCT 2002
A. Sanderson pro REGISTRAR-GENERAL

Lic. No. 3 Jan 2000

DATED 2/10/02

EXECUTION

EXECUTED by the ENCUMBRANCER

Joan M Gaspari

Joan M Gaspari
Signature of ENCUMBRANCER

J.M.

Signature of WITNESS - Signed in my presence by the
TRANSFEROR who is either personally known to me or has satisfied me
as to his or her identity.*

Mara Jackson
Print Full Name of Witness

73 Wilton Rd

Christies Beach SA 5165
Address of Witness

Business Hours Telephone No. 0409 838 297

*NB: A penalty of up to \$2000 or 6 months imprisonment applies for improper witnessing

Guidance Notes available

MEMORANDUM OF ENCUMBRANCE

CERTIFICATE(S) OF TITLE BEING ENCUMBERED
 The Whole of the Land comprised in Certificate of Title VOLUME 5879 FOLIO 858

ESTATE AND INTEREST Estate in Fee Simple	ENCUMBRANCES nil
--	----------------------------

ENCUMBRANCER (Full Name and Address)
 Raymond Peter GASPARI & Joan Marie GASPARI both of 25 Carol Crescent MORPHETT VALE SA 5162

ENCUMBRANCEE (Full Name, Address and Mode of Holding)
 AVJENNINGS LIMITED ACN 004 601 503 of 62 The Parade NORWOOD SA 5067

OPERATIVE CLAUSE

THE ENCUMBRANCER ENCUMBERS THE ESTATE AND INTEREST IN THE LAND ABOVE DESCRIBED FOR THE BENEFIT OF THE ENCUMBRANCEE SUBJECT TO THE ENCUMBRANCES AND OTHER INTERESTS AS SHOWN HEREON WITH AN ANNUITY OR RENT CHARGE OF

(a) Insert the amount of the annuity or rent charge	(a) TEN CENTS (\$0.10)
(b) State the term of the annuity or rent charge. If for life use the words "during his or her lifetime"	(b) TO BE PAID TO THE ENCUMBRANCEE Annually as a yearly rental charge for a term of 3,999 years
(c) State the times appointed for payment of the annuity or rent charge. Any special covenants may be inserted on page 2.	(c) AT THE TIMES AND IN THE MANNER FOLLOWING Payable (if demanded by the Encumbrancee) on the 1st day of January in each year (starting on 1st day of January in the next calendar year immediately following the date of execution of this instrument) to the intent:- <ul style="list-style-type: none"> * that the Encumbrancee will hold the annuity for a term of 3,999 years to secure the compliance by the Owner with the covenants contained in this instrument; and * that the Encumbrancee will not demand payment of the annuity if, and so long as, the Owner complies with all of the covenants.

IT IS COVENANTED BETWEEN THE ENCUMBRANCER AND ENCUMBRANCEE as follows:
covenants commence on Page 3

IT IS COVENANTED by the Owner with the Encumbrancee and with all other persons claiming under the Encumbrancee as purchasers of any land in the Development Zone as follows to the intent;-

- That the covenants in this instrument will run with and bind the land; and
- That the benefit of each of the covenants will be annexed to, and pass to future owners of, each and every part of the Development Zone.

1. Not to be used other than as a dwelling, except with approval

The land must not be used for any purpose other than a residential dwelling except with the prior written approval of the Encumbrancee.

2. No building without Encumbrancee's approval

2.1 The owner must not do (or cause, suffer or permit to be done) any of the following on the land except in strict accordance with plans and specifications that have received the prior written approval of the Encumbrancee:-

2.1.1 erect a building structure;

2.1.2 carry out any siteworks;

2.1.3 erect a fence or wall;

2.2. The Owner must not submit any plans of building works to the Council for its approval until it has obtained the approval of the Encumbrancee.

3. Encumbrance Building and Development Requirements

The Encumbrancee will not act unreasonably in refusing any approval or imposing any condition of approval under Clause 2. But a refusal or a condition cannot be deemed unreasonable if:-

3.1 the proposal as submitted is contrary to any provision in clause 4, or

3.2 a corporate member of the Royal Australian Planning Institute certifies that the proposed works would have an adverse effect upon the development, appearance, health or amenity of the locality in which the land is situated or upon any part of that locality.

4. Special Building and Development Requirements

4.1 The Owner must not erect (or cause, suffer or permit the erection of) on the land

4.1.1. any dwelling which does not provide under its main roof or in a free standing carport accommodation for at least one vehicle

- 4.1.2. any free standing carport referred to in 4.1.1. above which does not have a roof line substantially similar to the proposed dwelling and which does not have the same roof materials as the proposed dwelling
- 4.1.3. any dwelling with a living area of less than 120 square metres on allotments over 500 square metres
- 4.1.4. any dwelling with a roof pitch of less than 25 degrees from the horizontal
- 4.1.5. any dwelling having less than 75% of its exterior walls (which terms shall not include doors, windows, fascias and gables) constructed of exposed or rendered brick, or stone, or cement rendered concrete or cement rendered block
- 4.1.6. any fence of less than 1.8m in height and of materials other than masonry, timber or coloured pre-coated iron of a subdued colour.
- 4.1.7. any fence between the dwelling erected on the said land and the road in front of the said land
- 4.1.8. any fence on or near the front boundary of the said land and/or any fence on or near any side boundary between the front building line of any dwelling on the said land and the front boundary of the said land
- 4.1.9. any outbuilding or other structures (including fences) have exteriors of other than brick, stone, timber or pre-coated iron of subdued colour.

5. No land division without Encumbrancee's approval

The Owner must not divide the land except with the prior written approval of the Encumbrancee.

6. Planning and zoning laws

- 6.1. The land must not be used or developed except in accordance with:-
 - 6.1.1. any laws relating to planning or zoning from time to time in force; and
 - 6.1.2. the conditions of any relevant consent or approval given by any Council or other relevant planning authority.
- 6.2. Any approval granted by the Encumbrancee does not constitute an agreement or Representation as to adequacy, suitability or fitness of the proposal, plans or specifications so approved, nor that the Council will grant its approval. The owner acknowledges that the Owner will not place any reliance on the Encumbrancee's approval, whether for the purposes of planning or zoning laws or otherwise.

7. No delay

The Owner:-

- 7.1. must not permit any undue delay to occur in the commencement or completion of any works approved under clause 2: and
- 7.2. must not permit the commencement of the construction of a dwelling on the land to be delayed beyond a time limit of eighteen (18) months after the date of this instrument (or such further time as the Encumbrancee in its absolute discretion may agree in writing with the Owner).

8. Option to buy back

If the construction of a dwelling approved by the Encumbrancee is not commenced on the land before the expiry of the time limited stated in clause 7.2 (or such further time as the Encumbrancee may agree in writing with the Owner), then the following provisions will apply:-

- 8.1. The Encumbrancee may request the Owner to transfer the land to the Encumbrancee or its Nominee. The request may be made at any time after the expiry of the time limit, unless by that time the construction of an approved dwelling has commenced.
- 8.2. The price for the transfer of the land will be the gross sale price of the land to the Owner.
- 8.3. The Owner must, within one calendar month after the date of a request under clause 8.1, transfer an estate in fee simple in the land in accordance with the request, subject only to this encumbrance.
- 8.4. The Owner must promptly execute all relevant documentation submitted to it by the Encumbrancee for the purpose of giving effect to the transfer.
- 8.5. Rates, taxes and all other outgoing relating to and of the land will be adjusted to the date of settlement of the transfer. All costs associated with the transfer will be borne by the Encumbrancee or its nominee.
- 8.6. The price will be payable to the Owner on settlement.

9. No sale or lease before building is completed

- 9.1. Subject to this clause and to clause 16, the Owner must not lease or transfer the land unless a Dwelling, approved by the Encumbrancee under clause 2.1, has been completed upon the land.
- 9.2. If a dwelling, approved by the Encumbrancee under clause 2.1, has not been completed on the Land and the Owner desires to transfer the land, then the following provisions will apply,
 - 9.2.1. The Encumbrancee has the option of re-purchasing the land, subject only to this Encumbrance, for the price set out in clause 8.2.
 - 9.2.2. The Owner must make an offer in writing to the Encumbrancee to sell the land to the Encumbrancee or its nominee for the price set out in clause 8.2. The offer will remain open for acceptance for one calendar month after the date of service of the offer.

9.2.3. If the offer is accepted then:-

- The Owner must sell the land to the Encumbrancee or its nominee upon the terms stated in his clause;
- Settlement will be affected within one calendar month from the date of acceptance;
- rates, taxes and all other outgoings relating to the land will be adjusted to the date of settlement;
- all costs associated with the transfer will be borne by the Encumbrancee or its nominee; and
- the price will be payable on settlement.

9.2.4. Until the expiry of the period stated in clause 9.2.2, the Owner must not transfer or agree to transfer the land to any other person (unless in the meantime the Encumbrancee, in writing, unconditionally declines the offer).

9.2.5. This clause does not prevent a transfer of the land, upon the death of the Owner, to a person entitled to land under the will or upon the intestacy of the Owner.

9.3 If a dwelling approved by the Encumbrancee under clause 2.1 has not been completed on the land and the Owner causes or permits the land to be advertised for sale without first complying with clause 9.2, then the following provisions will apply:-

9.3.1. The Encumbrancee may exercise its option to purchase the land for the price set out in clause 8.2. on the same terms and conditions as set out in clause 9.2.

9.3.2. The option must be exercised by notice in writing served on the Owner within one calendar month of the date on which the Encumbrancee becomes aware that the land has been advertised for sale. (A certificate under the hand of a manager or secretary or other senior officer of the Encumbrancee shall be conclusive evidence of such date).

9.3.3. Settlement must be effected within two calendar months of the exercise of the option.

10. **Landscaping, paving and parking areas**

10.1. The Owner must not delay the commencement and completion of landscaping between the front building line of the dwelling on the land and the front boundary of the said land for a period exceeding twelve months after the practical completion of the dwelling on the land. Such landscaping is to be to the general standard of that within the locality.

10.2. The Owner must not allow the maintenance of the locality, landscaping, paving and car parking areas on the land to fall below the general standard that is acceptable to the Encumbrancee.

10.3. The Encumbrancee must act in good faith in determining the standard acceptable to it for the purposes of this clause.

11. Removal of Trees

The Owner must not remove or cause to be removed any trees on the land without having prior written approval of the Encumbrance.

12. Notice to rectify breach

12.1 The Encumbrancee, or a servant, agent or contractor of the Encumbrancee, may enter the land at any time, (after giving at least 24 hours notice to the Owner), for the purpose of inspecting the land to determine whether any of the Towner's obligations under this instrument has been breached. The Owner must not do (nor cause nor permit the doing of) anything to obstruct or hinder such entry or inspection.

12.2 If the Encumbrancee serves a written notice upon the Owner specifying a breach of any of the Owner's obligations under clauses 1, 2, 4, 5 or 10; and

12.3 the Owner fails to remedy the breach within one calendar month from the date of service of the notice, then

12.4 the Encumbrancee its servants, agents and contractors may enter the land and may take such action as the Encumbrancee deems necessary to remedy the breach; and

12.5 the Encumbrancee may recover from the Owner, in any court of competent jurisdiction, the costs incurred in remedying the breach.

13. Acknowledgment of building scheme

The Owner acknowledges for the Owner and the Owner's successors in title –

13.1 that the foregoing covenants are entered into and undertaken for the purposes of the Encumbrancee's scheme of development for the lands comprised in the Development Zone; and

13.2 that the Encumbrancee has warranted that it has required, and will continue to require, each purchaser of land in the Development Zone, as a condition of its sale, to execute an instrument in substantially similar form to this instrument and containing substantially similar covenants and other stipulations.

14. Waiver

14.1 The Encumbrancee, in its absolute discretion, may at any time modify, waive or release:-

14.1.1 any of the foregoing covenants; or

- 14.1.2 any covenants or stipulations contained in the Encumbrance Building and Development Requirements or in any other instrument relating to the land;
 - 14.1.3 any of the covenants contained in any similar instrument relating to any other land in the said Development Zone (regardless of whether the instrument was entered before or after this instrument).
- 14.2 A modification, waiver or release under clause 14.1.3 does not release the Owner from any of the covenants or stipulations referred to in clause 14.1.1. or 14.1.2.

15. Release of Owner upon sale

Once a dwelling has been completed on the land in accordance with the terms of the approval required under clause 2.1, the following provisions will apply –

- 15.1 The rent charge and covenants contained in this instrument will be binding only upon the registered proprietor for the time being of the land.
- 15.2 Subject to clause 15.3, each successive registered proprietor of the land will be released from the payment of the rent charge and from the performance of the covenants immediately upon transferring the fee simple in the land to another person.
- 15.3 Despite a transfer as referred to in clause 15.2, the rights of the Encumbrancee will be preserved against any former registered proprietor, in relation to a breach of this Encumbrance which occurred either before the transfer or by reason of the transfer.

16. Sunset clause

The rights and obligations of the Encumbrancee (but not those of any person claiming under the Encumbrancee as purchasers of any land in the Development Zone) will cease as of three (3) years after the practical completion of an approved dwelling upon the last remaining vacant allotment in the Development Zone (excluding any allotment upon which no dwelling is permitted to be erected).

17. Service of notices

- 17.1 A notice may be served on the Owner either:
 - 17.1.1 by posting the notice in a prepaid envelope to the last known address of the Owner; or
 - 17.1.2 if a dwelling has been erected on the land, by leaving the notice at or attached to the dwelling.
- 17.2 A Notice may be served on the Encumbrancee by being left at or posted in a prepaid envelope addressed to the Encumbrancee as its registered office in South Australia.

- 17.3 A notice served by post is deemed to have been served two (2) business days after posting.

18. Interpretation

18.1 In this instrument:-

- 18.1.1 a reference to any gender includes all genders;
- 18.1.2 the singular includes the plural and vice versa;
- 18.1.3 a reference to a person includes a body corporate and vice versa;
- 18.1.4 a reference to a party includes the heirs, executors, successors or assigns of that party;
- 18.1.5 "the Owner" includes the Encumbrancer and each successive registered proprietor of the land (and, if there are two or more Owners at any time, the liability of those persons is joint and severable);
- 18.1.6 "the Development Zone" means the land more particularly delineated in the plan deposited in the General Registry Office Numbered of
- 18.1.7 "the land" means the land subject to his instrument and includes any part of the land;
- 18.1.8 "Council" means the local government body for the area in which the land is situated;
- 18.1.9 "Siteworks" includes any excavation, filling or retaining wall.
- 18.1.10 The construction of a dwelling on the land will be deemed not to have commenced until footings for the dwelling have been completed in accordance with an approval given by the Encumbrancee under clause 2.1
- 18.1.11 A reference to the completion of a building or similar expression used in this Encumbrance means the Stage where:-
- the building work is complete except for minor omissions and minor defects:-
 - which do not prevent the building from being reasonably capable of being used for its intended purposes; and
 - rectification of which will not prejudice the convenient use of the building; and
 - all work on the external façade and other external surfaces of the building is complete and all defects and minor omissions have been rectified.

18.2 Nothing in this instrument prejudices:-

- 18.2.1 The entitlement of the Encumbrancee to all the powers, rights and remedies given to Encumbrancees under statute law or common law; or a reference to any gender includes all genders;
 - 18.2.2 The rights of the Encumbrancee (or of any other person) to an injunction or to damages in respect of a breach of any covenant by the Owner (or a previous Owner).
- 18.3 The burden of proving compliance with the covenants in the instrument lies on the Owner.

Form R3

Buyers information notice

Land and Business (Sale and Conveyancing) Act 1994 section 13A

Land and Business (Sale and Conveyancing) Regulations 2010 regulation 17

Before you buy a home there are a number of things that you should investigate and consider. Though it may not be obvious at the time, there could be matters that may affect your enjoyment of the property, the safety of people on the property or the value of the property.

The following questions may help you to identify if a property is appropriate to purchase. In many cases the questions relate to a variety of laws and standards. These laws and standards change over time, so it is important to seek the most up to date information. Various government agencies can provide up to date and relevant information on many of these questions. To find out more, Consumer and Business Services recommends that you check the website: www.cbs.sa.gov.au

Consider having a professional building inspection done before proceeding with a purchase. A building inspection will help you answer some of the questions below.

The questions have been categorised under the headings **Safety**, **Enjoyment** and **Value**, but all of the issues are relevant to each heading.

Safety

- Is there **asbestos** in any of the buildings or elsewhere on the property eg sheds and fences?
- Does the property have any significant **defects** eg **cracking** or **salt damp**? Have the wet areas been waterproofed?
- Is the property in a **bushfire** prone area?
- Are the **electrical wiring, gas installation, plumbing and appliances** in good working order and in good condition? Is a **safety switch** (RCD) installed? Is it working?
- Are there any prohibited **gas appliances** in bedrooms or bathrooms?
- Are **smoke alarms** installed in the house? If so, are they hardwired? Are they in good working order and in good condition? Are they compliant?
- Is there a **swimming pool and/or spa pool** installed on the property? Are there any safety barriers or fences in place? Do they conform to current standards?
- Does the property have any **termite** or other pest infestations? Is there a current preventive termite treatment program in place? Was the property treated at some stage with persistent organochlorins (now banned) or other **toxic** termiticides?
- Has fill been used on the site? Is the soil contaminated by **chemical residues** or waste?
- Does the property use **cooling towers** or manufactured warm water systems? If so, what are the maintenance requirements?

Enjoyment

- Does the property have any **stormwater** problems?
- Is the property in a **flood prone** area? Is the property prone to coastal flooding?
- Does the property have an on-site **wastewater treatment facility** such as a septic tank installed? If so, what are the maintenance requirements? Is it compliant?
- Is a **sewer mains connection** available?
- Are all gutters, downpipes and stormwater systems in good working order and in good condition?
- Is the property near **power lines**? Are there any trees on the property near power lines? Are you considering planting any trees? Do all structures and trees maintain the required clearance from any power lines?
- Are there any **significant** trees on the property?
- Is this property a unit on **strata or community title**? What could this mean for you? Is this property on strata or community title? Do you understand the restrictions of use and the financial obligations of ownership? Will you have to pay a previous owner's debt or the cost of planned improvements?
- Is the property close to a hotel, restaurant or other venue with entertainment consent for live music? Is the property close to any industrial or commercial activity, a busy road or airport etc that may result in the generation of **noise** or the **emission of materials or odours** into the air?
- What appliances, equipment and fittings are included in the sale of the property?
- Is there sufficient car parking space available to the property?

Value

- Are there any **illegal or unapproved additions**, extensions or alterations to the buildings on the property?
- How **energy efficient** is the home, including appliances and lighting? What **energy sources** (eg electricity, gas) are available?
- Is the property connected to SA Water operated and maintained **mains water**? Is a mains water connection available? Does the property have a **recycled water** connection? What sort of water meter is located on the property (a **direct or indirect meter** – an indirect meter can be located some distance from the property)? Is the property connected to a water meter that is also serving another property?
- Are there water taps outside the building? Is there a watering system installed? Are they in good working order and in good condition?
- Does the property have **alternative sources** of water other than mains water supply (including **bore or rainwater**)? If so, are there any special maintenance requirements?

For more information on these matters visit: www.cbs.sa.gov.au

<p>Disclaimer: There may be other issues relevant to the purchase of real estate. If you are unable to ascertain enough information about the questions raised in this form and any other concerns you may have we strongly recommend you obtain independent advice through a building inspection, a lawyer, and a financial adviser.</p>

Property Interest Report

Provided by Land Services SA on behalf of the South Australian Government

Title Reference	CT 5879/858	Reference No. 2700457
Registered Proprietors	F M*MURPHY	Prepared 07/08/2025 09:45
Address of Property	4 AUTUMN COURT, WOODCROFT, SA 5162	
Local Govt. Authority	CITY OF ONKAPARINGA	
Local Govt. Address	PO BOX 1 NOARLUNGA CENTRE SA 5168	

This report provides information that may be used to complete a Form 1 as prescribed in the *Land and Business (Sale and Conveyancing) Act 1994*

Table of Particulars

Particulars of mortgages, charges and prescribed encumbrances affecting the land as identified in Division 1 of the Schedule to Form 1 as described in the Regulations to the *Land and Business (Sale and Conveyancing) Act 1994*

All enquiries relating to the Regulations or the Form 1 please contact Consumer & Business Services between 8:30 am and 5:00 pm on 131 882 or via their website www.cbs.sa.gov.au

Prescribed encumbrance Particulars (Particulars in bold indicates further information will be provided)

1. General

- | | | |
|-----|--|--|
| 1.1 | Mortgage of land

<i>[Note - Do not omit this item. The item and its heading must be included in the statement even if not applicable.]</i> | Refer to the Certificate of Title |
| 1.2 | Easement
(whether over the land or annexed to the land)

Note--"Easement" includes rights of way and party wall rights

<i>[Note - Do not omit this item. The item and its heading must be included in the statement even if not applicable.]</i> | Refer to the Certificate of Title |
| 1.3 | Restrictive covenant

<i>[Note - Do not omit this item. The item and its heading must be included in the statement even if not applicable.]</i> | Refer to the Certificate of Title for details of any restrictive covenants as an encumbrance |
| 1.4 | Lease, agreement for lease, tenancy agreement or licence
(The information does not include information about any sublease or subtenancy. That information may be sought by the purchaser from the lessee or tenant or sublessee or subtenant.)

<i>[Note - Do not omit this item. The item and its heading must be included in the statement even if not applicable.]</i> | Refer to the Certificate of Title

also

Contact the vendor for these details |
| 1.5 | Caveat | Refer to the Certificate of Title |
| 1.6 | Lien or notice of a lien | Refer to the Certificate of Title |

2. Aboriginal Heritage Act 1988

- | | | |
|-----|---|---|
| 2.1 | section 9 - Registration in central archives of an Aboriginal site or object | Aboriginal Affairs and Reconciliation in AGD has no registered entries for Aboriginal sites or objects affecting this title |
| 2.2 | section 24 - Directions prohibiting or restricting access to, or activities on, a site or | Aboriginal Affairs and Reconciliation in AGD has no record of any direction affecting this title |

an area surrounding a site

- 2.3 Part 3 Division 6 - Aboriginal heritage agreement

Aboriginal Affairs and Reconciliation in AGD has no record of any agreement affecting this title

also

Refer to the Certificate of Title

3. ***Burial and Cremation Act 2013***

- 3.1 section 8 - Human remains interred on land

Births, Deaths and Marriages in AGD has no record of any gravesites relating to this title

also

contact the vendor for these details

4. ***Crown Rates and Taxes Recovery Act 1945***

- 4.1 section 5 - Notice requiring payment

Crown Lands Program in DEW has no record of any notice affecting this title

5. ***Development Act 1993 (repealed)***

- 5.1 section 42 - Condition (that continues to apply) of a development authorisation

State Planning Commission in the Department for Housing and Urban Development has no record of any conditions that continue to apply, affecting this title

[Note - Do not omit this item. The item and its heading must be included in the statement even if not applicable.]

also

Contact the Local Government Authority for other details that might apply

- 5.2 section 50(1) - Requirement to vest land in a council or the Crown to be held as open space

State Planning Commission in the Department for Housing and Urban Development has no record of any conditions that continue to apply, affecting this title

also

Contact the Local Government Authority for other details that might apply

- 5.3 section 50(2) - Agreement to vest land in a council or the Crown to be held as open space

State Planning Commission in the Department for Housing and Urban Development has no record of any conditions that continue to apply, affecting this title

also

Contact the Local Government Authority for other details that might apply

- 5.4 section 55 - Order to remove or perform work

State Planning Commission in the Department for Housing and Urban Development has no record of any order or notice affecting this title

also

Contact the Local Government Authority for other details that might apply

- 5.5 section 56 - Notice to complete development

State Planning Commission in the Department for Housing and Urban Development has no record of any order or notice affecting this title

also

Contact the Local Government Authority for other details that might apply

- 5.6 section 57 - Land management agreement

Refer to the Certificate of Title

- 5.7 section 60 - Notice of intention by building owner

Contact the vendor for these details

- 5.8 section 69 - Emergency order

State Planning Commission in the Department for Housing and Urban Development has no record of any order affecting this title

also

Contact the Local Government Authority for other details that might apply

- 5.9 section 71 - Fire safety notice

Building Fire Safety Committee in the Department for Housing and Urban Development has no record of any notice affecting this title

- | | | |
|------|--|---|
| 5.10 | section 84 - Enforcement notice | State Planning Commission in the Department for Housing and Urban Development has no record of any conditions that continue to apply, affecting this title

also

Contact the Local Government Authority for other details that might apply |
| 5.11 | section 85(6), 85(10) or 106 - Enforcement order | State Planning Commission in the Department for Housing and Urban Development has no record of any conditions that continue to apply, affecting this title

also

Contact the Local Government Authority for other details that might apply |
| 5.12 | Part 11 Division 2 - Proceedings | Contact the Local Government Authority for other details that might apply

also

Contact the vendor for these details |

6. Repealed Act conditions

- | | | |
|-----|--|---|
| 6.1 | Condition (that continues to apply) of an approval or authorisation granted under the <i>Building Act 1971</i> (repealed), the <i>City of Adelaide Development Control Act, 1976</i> (repealed), the <i>Planning Act 1982</i> (repealed) or the <i>Planning and Development Act 1966</i> (repealed)

<i>[Note - Do not omit this item. The item and its heading must be included in the statement even if not applicable.]</i> | State Planning Commission in the Department for Housing and Urban Development has no record of any conditions that continue to apply, affecting this title

also

Contact the Local Government Authority for other details that might apply |
|-----|--|---|

7. Emergency Services Funding Act 1998

- | | | |
|-----|---------------------------------|---|
| 7.1 | section 16 - Notice to pay levy | An Emergency Services Levy Certificate will be forwarded. If you do not receive the certificate within four (4) working days please contact the RevenueSA Customer Contact Centre on (08) 8226 3750.

Clients who have misplaced or not received their certificates and are RevenueSA Online users should log into RevenueSA Online and reprint their certificates www.revenuesaonline.sa.gov.au |
|-----|---------------------------------|---|

8. Environment Protection Act 1993

- | | | |
|-----|---|---|
| 8.1 | section 59 - Environment performance agreement that is registered in relation to the land | EPA (SA) does not have any current Performance Agreements registered on this title |
| 8.2 | section 93 - Environment protection order that is registered in relation to the land | EPA (SA) does not have any current Environment Protection Orders registered on this title |
| 8.3 | section 93A - Environment protection order relating to cessation of activity that is registered in relation to the land | EPA (SA) does not have any current Orders registered on this title |
| 8.4 | section 99 - Clean-up order that is registered in relation to the land | EPA (SA) does not have any current Clean-up orders registered on this title |
| 8.5 | section 100 - Clean-up authorisation that is registered in relation to the land | EPA (SA) does not have any current Clean-up authorisations registered on this title |
| 8.6 | section 103H - Site contamination assessment order that is registered in relation to the land | EPA (SA) does not have any current Orders registered on this title |
| 8.7 | section 103J - Site remediation order that is registered in relation to the land | EPA (SA) does not have any current Orders registered on this title |
| 8.8 | section 103N - Notice of declaration of special management area in relation to the land (due to possible existence of site contamination) | EPA (SA) does not have any current Orders registered on this title |

8.9	section 103P - Notation of site contamination audit report in relation to the land	EPA (SA) does not have any current Orders registered on this title
8.10	section 103S - Notice of prohibition or restriction on taking water affected by site contamination in relation to the land	EPA (SA) does not have any current Orders registered on this title
9. <i>Fences Act 1975</i>		
9.1	section 5 - Notice of intention to perform fencing work	Contact the vendor for these details
10. <i>Fire and Emergency Services Act 2005</i>		
10.1	section 105F - (or section 56 or 83 (repealed)) - Notice to take action to prevent outbreak or spread of fire	Contact the Local Government Authority for other details that might apply Where the land is outside a council area, contact the vendor
11. <i>Food Act 2001</i>		
11.1	section 44 - Improvement notice	Public Health in DHW has no record of any notice or direction affecting this title also Contact the Local Government Authority for other details that might apply
11.2	section 46 - Prohibition order	Public Health in DHW has no record of any notice or direction affecting this title also Contact the Local Government Authority for other details that might apply
12. <i>Ground Water (Qualco-Sunlands) Control Act 2000</i>		
12.1	Part 6 - risk management allocation	Qualco Sunlands Ground Water Control Trust has no record of any allocation affecting this title
12.2	section 56 - Notice to pay share of Trust costs, or for unauthorised use of water, in respect of irrigated property	DEW Water Licensing has no record of any notice affecting this title
13. <i>Heritage Places Act 1993</i>		
13.1	section 14(2)(b) - Registration of an object of heritage significance	Heritage Branch in DEW has no record of any registration affecting this title
13.2	section 17 or 18 - Provisional registration or registration	Heritage Branch in DEW has no record of any registration affecting this title
13.3	section 30 - Stop order	Heritage Branch in DEW has no record of any stop order affecting this title
13.4	Part 6 - Heritage agreement	Heritage Branch in DEW has no record of any agreement affecting this title also Refer to the Certificate of Title
13.5	section 38 - "No development" order	Heritage Branch in DEW has no record of any "No development" order affecting this title
14. <i>Highways Act 1926</i>		
14.1	Part 2A - Establishment of control of access from any road abutting the land	Transport Assessment Section within DIT has no record of any registration affecting this title
15. <i>Housing Improvement Act 1940 (repealed)</i>		
15.1	section 23 - Declaration that house is undesirable or unfit for human habitation	Contact the Local Government Authority for other details that might apply
15.2	Part 7 (rent control for substandard houses) - notice or declaration	Housing Safety Authority has no record of any notice or declaration affecting this title
16. <i>Housing Improvement Act 2016</i>		

- | | | |
|------|--|--|
| 16.1 | Part 3 Division 1 - Assessment, improvement or demolition orders | Housing Safety Authority has no record of any notice or declaration affecting this title |
| 16.2 | section 22 - Notice to vacate premises | Housing Safety Authority has no record of any notice or declaration affecting this title |
| 16.3 | section 25 - Rent control notice | Housing Safety Authority has no record of any notice or declaration affecting this title |

17. *Land Acquisition Act 1969*

- | | | |
|------|---|---|
| 17.1 | section 10 - Notice of intention to acquire | Refer to the Certificate of Title for any notice of intention to acquire
also
Contact the Local Government Authority for other details that might apply |
|------|---|---|

18. *Landscape South Australia Act 2019*

- | | | |
|-------|---|---|
| 18.1 | section 72 - Notice to pay levy in respect of costs of regional landscape board | The regional landscape board has no record of any notice affecting this title |
| 18.2 | section 78 - Notice to pay levy in respect of right to take water or taking of water | DEW has no record of any notice affecting this title |
| 18.3 | section 99 - Notice to prepare an action plan for compliance with general statutory duty | The regional landscape board has no record of any notice affecting this title |
| 18.4 | section 107 - Notice to rectify effects of unauthorised activity | The regional landscape board has no record of any notice affecting this title
also
DEW has no record of any notice affecting this title |
| 18.5 | section 108 - Notice to maintain watercourse or lake in good condition | The regional landscape board has no record of any notice affecting this title |
| 18.6 | section 109 - Notice restricting the taking of water or directing action in relation to the taking of water | DEW has no record of any notice affecting this title |
| 18.7 | section 111 - Notice to remove or modify a dam, embankment, wall or other obstruction or object | The regional landscape board has no record of any notice affecting this title |
| 18.8 | section 112 - Permit (or condition of a permit) that remains in force | The regional landscape board has no record of any permit (that remains in force) affecting this title
also
DEW has no record of any permit (that remains in force) affecting this title |
| 18.9 | section 120 - Notice to take remedial or other action in relation to a well | DEW has no record of any notice affecting this title |
| 18.10 | section 135 - Water resource works approval | DEW has no record of a water resource works approval affecting this title |
| 18.11 | section 142 - Site use approval | DEW has no record of a site use approval affecting this title |
| 18.12 | section 166 - Forest water licence | DEW has no record of a forest water licence affecting this title |
| 18.13 | section 191 - Notice of instruction as to keeping or management of animal or plant | The regional landscape board has no record of any notice affecting this title |
| 18.14 | section 193 - Notice to comply with action order for the destruction or control of animals or plants | The regional landscape board has no record of any notice affecting this title |
| 18.15 | section 194 - Notice to pay costs of destruction or control of animals or plants on road reserve | The regional landscape board has no record of any notice affecting this title |
| 18.16 | section 196 - Notice requiring control or quarantine of animal or plant | The regional landscape board has no record of any notice affecting this title |
| 18.17 | section 207 - Protection order to secure compliance with specified provisions of the | The regional landscape board has no record of any notice affecting this title |

Act

- | | | |
|-------|--|---|
| 18.18 | section 209 - Reparation order requiring specified action or payment to make good damage resulting from contravention of the Act | The regional landscape board has no record of any notice affecting this title |
| 18.19 | section 211 - Reparation authorisation authorising specified action to make good damage resulting from contravention of the Act | The regional landscape board has no record of any notice affecting this title |
| 18.20 | section 215 - Orders made by ERD Court | The regional landscape board has no record of any notice affecting this title |
| 18.21 | section 219 - Management agreements | The regional landscape board has no record of any notice affecting this title |
| 18.22 | section 235 - Additional orders on conviction | The regional landscape board has no record of any notice affecting this title |

19. **Land Tax Act 1936**

- | | | |
|------|---|---|
| 19.1 | Notice, order or demand for payment of land tax | A Land Tax Certificate will be forwarded.
If you do not receive the certificate within four (4) working days please contact the RevenueSA Customer Contact Centre on (08) 8226 3750.

Clients who have misplaced or not received their certificates and are RevenueSA Online users should log into RevenueSA Online and reprint their certificates www.revenuesaonline.sa.gov.au |
|------|---|---|

20. **Local Government Act 1934 (repealed)**

- | | | |
|------|---|---|
| 20.1 | Notice, order, declaration, charge, claim or demand given or made under the Act | Contact the Local Government Authority for other details that might apply |
|------|---|---|

21. **Local Government Act 1999**

- | | | |
|------|---|---|
| 21.1 | Notice, order, declaration, charge, claim or demand given or made under the Act | Contact the Local Government Authority for other details that might apply |
|------|---|---|

22. **Local Nuisance and Litter Control Act 2016**

- | | | |
|------|--|---|
| 22.1 | section 30 - Nuisance or litter abatement notice | Contact the Local Government Authority for other details that might apply |
|------|--|---|

23. **Metropolitan Adelaide Road Widening Plan Act 1972**

- | | | |
|------|--|---|
| 23.1 | section 6 - Restriction on building work | Transport Assessment Section within DIT has no record of any restriction affecting this title |
|------|--|---|

24. **Mining Act 1971**

- | | | |
|------|---|---|
| 24.1 | Mineral tenement (other than an exploration licence) | Mineral Tenements in the Department of Energy and Mining has no record of any proclamation affecting this title |
| 24.2 | section 9AA - Notice, agreement or order to waive exemption from authorised operations | Contact the vendor for these details |
| 24.3 | section 56T(1) - Consent to a change in authorised operations | Contact the vendor for these details |
| 24.4 | section 58(a) - Agreement authorising tenement holder to enter land | Contact the vendor for these details |
| 24.5 | section 58A - Notice of intention to commence authorised operations or apply for lease or licence | Contact the vendor for these details |
| 24.6 | section 61 - Agreement or order to pay compensation for authorised operations | Contact the vendor for these details |
| 24.7 | section 75(1) - Consent relating to extractive minerals | Contact the vendor for these details |
| 24.8 | section 82(1) - Deemed consent or agreement | Contact the vendor for these details |

24.9 Proclamation with respect to a private mine Mineral Tenements in the Department of Energy and Mining has no record of any proclamation affecting this title

25. *Native Vegetation Act 1991*

25.1 Part 4 Division 1 - Heritage agreement DEW Native Vegetation has no record of any agreement affecting this title
also
Refer to the Certificate of Title

25.2 section 25C - Conditions of approval regarding achievement of environmental benefit by accredited third party provider DEW Native Vegetation has no record of any agreement affecting this title
also
Refer to the Certificate of Title

25.3 section 25D - Management agreement DEW Native Vegetation has no record of any agreement affecting this title
also
Refer to the Certificate of Title

25.4 Part 5 Division 1 - Refusal to grant consent, or condition of a consent, to clear native vegetation DEW Native Vegetation has no record of any refusal or condition affecting this title

26. *Natural Resources Management Act 2004 (repealed)*

26.1 section 97 - Notice to pay levy in respect of costs of regional NRM board The regional landscape board has no record of any notice affecting this title

26.2 section 123 - Notice to prepare an action plan for compliance with general statutory duty The regional landscape board has no record of any notice affecting this title

26.3 section 134 - Notice to remove or modify a dam, embankment, wall or other obstruction or object The regional landscape board has no record of any notice affecting this title

26.4 section 135 - Condition (that remains in force) of a permit The regional landscape board has no record of any notice affecting this title

26.5 section 181 - Notice of instruction as to keeping or management of animal or plant The regional landscape board has no record of any notice affecting this title

26.6 section 183 - Notice to prepare an action plan for the destruction or control of animals or plants The regional landscape board has no record of any notice affecting this title

26.7 section 185 - Notice to pay costs of destruction or control of animals or plants on road reserve The regional landscape board has no record of any notice affecting this title

26.8 section 187 - Notice requiring control or quarantine of animal or plant The regional landscape board has no record of any notice affecting this title

26.9 section 193 - Protection order to secure compliance with specified provisions of the Act The regional landscape board has no record of any order affecting this title

26.10 section 195 - Reparation order requiring specified action or payment to make good damage resulting from contravention of the Act The regional landscape board has no record of any order affecting this title

26.11 section 197 - Reparation authorisation authorising specified action to make good damage resulting from contravention of the Act The regional landscape board has no record of any authorisation affecting this title

27. *Outback Communities (Administration and Management) Act 2009*

27.1 section 21 - Notice of levy or contribution payable Outback Communities Authority has no record affecting this title

28. ***Phylloxera and Grape Industry Act 1995***

- 28.1 section 23(1) - Notice of contribution payable The Phylloxera and Grape Industry Board of South Australia has no vineyard registered against this title. However all properties with greater than 0.5 hectares of planted vines are required to be registered with the board

29. ***Planning, Development and Infrastructure Act 2016***

- 29.1 Part 5 - Planning and Design Code
[Note - Do not omit this item. The item and its heading must be included in the statement even if not applicable.]
- Contact the Local Government Authority for the title or other brief description of the zone or subzone in which the land is situated.
- also
- Heritage Branch in DEW has no record of a State Heritage Area created prior to 15 January 1994 under the former South Australian Heritage Act 1978 affecting this title
- also
- For details of this item, including State Heritage Areas which have been authorised or put under interim effect since 15 January 1994, contact the Local Government Authority
- also
- Contact the Local Government Authority for other details that might apply to a place of local heritage value
- also
- For details of declared significant trees affecting this title, contact the Local Government Authority
- also
- The Planning and Design Code (the Code) is a statutory instrument under the *Planning, Development and Infrastructure Act 2016* for the purposes of development assessment and related matters within South Australia. The Code contains the planning rules and policies that guide what can be developed in South Australia. Planning authorities use these planning rules to assess development applications. To search and view details of proposed statewide code amendments or code amendments within a local government area, please search the code amendment register on the SA Planning Portal: https://plan.sa.gov.au/have_your_say/code-amendments/code_amendment_register or phone PlanSA on 1800 752 664.**
- 29.2 section 127 - Condition (that continues to apply) of a development authorisation
[Note - Do not omit this item. The item and its heading must be included in the statement even if not applicable.]
- State Planning Commission in the Department for Housing and Urban Development has no record of any conditions that continue to apply, affecting this title
- also
- Contact the Local Government Authority for other details that might apply
- 29.3 section 139 - Notice of proposed work and notice may require access
- Contact the vendor for these details
- 29.4 section 140 - Notice requesting access
- Contact the vendor for these details
- 29.5 section 141 - Order to remove or perform work
- State Planning Commission in the Department for Housing and Urban Development has no record of any order or notice affecting this title
- also
- Contact the Local Government Authority for other details that might apply
- 29.6 section 142 - Notice to complete development
- State Planning Commission in the Department for Housing and Urban Development has no record of any order or notice affecting this title
- also
- Contact the Local Government Authority for other details that might apply
- 29.7 section 155 - Emergency order
- State Planning Commission in the Department for Housing and Urban Development

has no record of any order or notice affecting this title

also

Contact the Local Government Authority for other details that might apply

29.8 section 157 - Fire safety notice

Building Fire Safety Committee in the Department for Housing and Urban Development has no record of any order or notice affecting this title

also

Contact the Local Government Authority for other details that might apply

29.9 section 192 or 193 - Land management agreement

Refer to the Certificate of Title

29.10 section 198(1) - Requirement to vest land in a council or the Crown to be held as open space

State Planning Commission in the Department for Housing and Urban Development has no record of any conditions that continue to apply, affecting this title

also

Contact the Local Government Authority for other details that might apply

29.11 section 198(2) - Agreement to vest land in a council or the Crown to be held as open space

State Planning Commission in the Department for Housing and Urban Development has no record of any conditions that continue to apply, affecting this title

also

Contact the Local Government Authority for other details that might apply

29.12 Part 16 Division 1 - Proceedings

Contact the Local Government Authority for details relevant to this item

also

Contact the vendor for other details that might apply

29.13 section 213 - Enforcement notice

State Planning Commission in the Department for Housing and Urban Development has no record of any conditions that continue to apply, affecting this title

also

Contact the Local Government Authority for other details that might apply

29.14 section 214(6), 214(10) or 222 - Enforcement order

Contact the Local Government Authority for details relevant to this item

also

State Planning Commission in the Department for Housing and Urban Development has no record of any conditions that continue to apply, affecting this title

30. *Plant Health Act 2009*

30.1 section 8 or 9 - Notice or order concerning pests

Plant Health in PIRSA has no record of any notice or order affecting this title

31. *Public and Environmental Health Act 1987 (repealed)*

31.1 Part 3 - Notice

Public Health in DHW has no record of any notice or direction affecting this title

also

Contact the Local Government Authority for other details that might apply

31.2 *Public and Environmental Health (Waste Control) Regulations 2010 (or 1995)* (revoked) Part 2 - Condition (that continues to apply) of an approval

Public Health in DHW has no record of any condition affecting this title

also

Contact the Local Government Authority for other details that might apply

31.3 *Public and Environmental Health (Waste Control) Regulations 2010* (revoked) regulation 19 - Maintenance order (that has not been complied with)

Public Health in DHW has no record of any order affecting this title

also

Contact the Local Government Authority for other details that might apply

32. *South Australian Public Health Act 2011*

- 32.1 section 66 - Direction or requirement to avert spread of disease Public Health in DHW has no record of any direction or requirement affecting this title
- 32.2 section 92 - Notice Public Health in DHW has no record of any notice affecting this title
also
Contact the Local Government Authority for other details that might apply
- 32.3 *South Australian Public Health (Wastewater) Regulations 2013* Part 4 - Condition (that continues to apply) of an approval Public Health in DHW has no record of any condition affecting this title
also
Contact the Local Government Authority for other details that might apply

33. *Upper South East Dryland Salinity and Flood Management Act 2002 (expired)*

- 33.1 section 23 - Notice of contribution payable DEW has no record of any notice affecting this title

34. *Water Industry Act 2012*

- 34.1 Notice or order under the Act requiring payment of charges or other amounts or making other requirement **An SA Water Certificate will be forwarded. If you do not receive the certificate please contact the SA Water Customer Contact Centre on 1300 650 950**
also
The Office of the Technical Regulator in DEM has no record of any notice or order affecting this title
also
Lightsview Re-Water Supply Co Pty Ltd has no record of any notice or order affecting this title.
also
Robusto Investments Pty. Ltd. trading as Compass Springs has no current record of any notice or order affecting this title.
also
Alano Utilities Pty. Ltd. has no record of any notice or order affecting this title.

35. *Water Resources Act 1997 (repealed)*

- 35.1 section 18 - Condition (that remains in force) of a permit DEW has no record of any condition affecting this title
- 35.2 section 125 (or a corresponding previous enactment) - Notice to pay levy DEW has no record of any notice affecting this title

36. **Other charges**

- 36.1 Charge of any kind affecting the land (not included in another item) Refer to the Certificate of Title
also
Contact the vendor for these details
also
Contact the Local Government Authority for other details that might apply

Other Particulars

Other particulars as identified in Division 2 of the Schedule to Form 1 as described in the *Regulations to the Land and Business (Sale and Conveyancing) Act 1994*

- | | | |
|-----|---|---|
| 1. | Particulars of transactions in last 12 months | Contact the vendor for these details |
| 2. | Particulars relating to community lot (including strata lot) or development lot | Enquire directly to the Secretary or Manager of the Community Corporation |
| 3. | Particulars relating to strata unit | Enquire directly to the Secretary or Manager of the Strata Corporation |
| 4. | Particulars of building indemnity insurance | Contact the vendor for these details
also
Contact the Local Government Authority |
| 5. | Particulars relating to asbestos at workplaces | Contact the vendor for these details |
| 6. | Particulars relating to aluminium composite panels | Please note that the audit is limited to classes of buildings, and that this note does not confirm the presence or absence of Aluminium Composite Panelling. Contact the vendor for relevant details. |
| 7. | Particulars relating to court or tribunal process | Contact the vendor for these details |
| 8. | Particulars relating to land irrigated or drained under Irrigation Acts | SA Water will arrange for a response to this item where applicable |
| 9. | Particulars relating to environment protection | Contact the vendor for details of item 2
also
EPA (SA) has no record of any particulars relating to items 3, 4 or 5 affecting this title
also
Contact the Local Government Authority for information relating to item 6 |
| 10. | Particulars relating to <i>Livestock Act, 1997</i> | Animal Health in PIRSA has no record of any notice or order affecting this title |

Additional Information

The following additional information is provided for your information only.
These items are not prescribed encumbrances or other particulars prescribed under the Act.

- | | | |
|-----|--|--|
| 1. | Pipeline Authority of S.A. Easement | Epic Energy has no record of a Pipeline Authority Easement relating to this title |
| 2. | State Planning Commission refusal | No recorded State Planning Commission refusal |
| 3. | SA Power Networks | SA Power Networks has no interest other than that recorded on the attached notice or registered on the Certificate of Title |
| 4. | South East Australia Gas Pty Ltd | SEA Gas has no current record of a high pressure gas transmission pipeline traversing this property |
| 5. | Central Irrigation Trust | Central Irrigation Trust has no current records of any infrastructure or Water Delivery Rights associated to this title. |
| 6. | ElectraNet Transmission Services | ElectraNet has no current record of a high voltage transmission line traversing this property |
| 7. | Outback Communities Authority | Outback Communities Authority has no record affecting this title |
| 8. | Dog Fence (<i>Dog Fence Act 1946</i>) | This title falls outside the Dog Fence rateable area. Accordingly, the Dog Fence Board holds no current interest in relation to Dog Fence rates. |
| 9. | Pastoral Board (<i>Pastoral Land Management and Conservation Act 1989</i>) | The Pastoral Board has no current interest in this title |
| 10. | Heritage Branch DEW (<i>Heritage Places Act 1993</i>) | Heritage Branch in DEW has no record of any World, Commonwealth or National Heritage interest affecting this title |
| 11. | Health Protection Programs – Department for Health and Wellbeing | Health Protection Programs in the DHW has no record of a public health issue that currently applies to this title. |

Notices

Notices are printed under arrangement with organisations having some potential interest in the subject land. You should contact the identified party for further details.

Electricity and Telecommunications Infrastructure - Building Restrictions and Statutory Easements (including those related to gas, water and sewage)

Building restrictions

It is an offence under section 86 of the *Electricity Act 1996* to erect a building or structure within a prescribed distance of aerial or underground powerlines. In some, but not all, cases approval may be obtained from the Technical Regulator. Generally, however, land owners must not build, or alter a building or structure, with the result that any part of the resulting building or structure is within the minimum clearance distance required from certain types of powerlines. These building limitations are set out in the *Electricity (General) Regulations 2012* regulations 81 and 82. Purchasers intending to redevelop the property to be purchased should therefore be aware that the restrictions under the *Electricity Act* and *Regulations* may affect how, or if, they are able to redevelop the property.

In addition, if a building or structure is erected in proximity to a powerline of an electricity entity in contravention of the *Electricity Act*, the entity may seek a court order:

- a) requiring the person to take specified action to remove or modify the building or structure within a specified period;
- b) for compensation from the person for loss or damage suffered in consequence of the contravention; and/or
- c) for costs reasonably incurred by the entity in relocating the powerline or carrying out other work.

Contact the Office of the Technical Regulator in DEM on 8226 5500 for further details.

Statutory easements

Statutory easements for purposes such as (and without limitation) electricity, telecommunications, gas, water and sewage, may also exist, but may not be registered or defined on the title for the land.

Separate from the above building restrictions, South Australia's electricity supply and transmission businesses have statutory easements over land where part of the electricity distribution or transmission system was on, above or under the land as at particular dates specified by legislation.

This notice does not necessarily imply that any statutory or other easement exists.

However, where in existence, statutory easements may provide these organisations and businesses (identified in the relevant legislation) with the right of entry, at any reasonable time, to operate, repair, examine, replace, modify or maintain their equipment, to bring any vehicles or equipment on the land for these purposes, and to install, operate and carry out work on any pipelines, electricity or telecommunications cables or equipment that may be incorporated in, or attached to, their equipment (For example, see Clause 2 of Schedule 1 of the *Electricity Corporations (Restructuring and Disposal) Act 1999*; section 48A of the *Electricity Act 1996*).

For further clarification on these matters, please contact the relevant organisations or businesses, such as SA Power Networks' Easements Branch on telephone 8404 5897 or 8404 5894.

If you intend to excavate, develop or subdivide land, it is suggested that you first lodge a 'Dial Before you Dig' enquiry. Dial Before You Dig is a free referral service that provides information on the location of underground infrastructure. Using the Dial Before you Dig service (<https://1100.com.au>) may mitigate the risk of injury or expense resulting from inadvertent interference with, damage to, or requirement to relocate infrastructure.

Land Tax Act 1936 and Regulations thereunder

Agents should note that the current owner will remain liable for any additional charge accruing due before the date of this certificate which may be assessed on the land and also that the purchaser is only protected in respect of the tax for the financial year for which this certificate is issued. If the change of ownership will not occur on or before the 30th June, another certificate should be sought in respect of the next financial year or requests for certificate should not be made until after 30th June.

Animal and Plant Control (Agriculture Protection and other purposes) Act 1986 and Regulations

Agents should note that this legislation imposes a responsibility on a landholder to control and keep controlled proclaimed plants and particular classes of animals on a property.

Information should be obtained from:

- The vendor about the known presence of proclaimed plants or animals on the property including details which the vendor can obtain from records held by the local animal and plant control board
- The local animal and plant control board or the Animal and Plant Control Commission on the policies and priorities relating to the control of any serious proclaimed plants or animals in the area where the property is located.

Landscape South Australia 2019

Water Resources Management - Taking of underground water

Under the provisions of the *Landscape South Australia Act 2019*, if you intend to utilise underground water on the land subject to this enquiry the following apply:

- A well construction permit accompanied by the prescribed fee is required if a well/bore exceeding 2.5 meters is to be constructed. As the prescribed fee is subject to annual review, you should visit the webpage below to confirm the current fee
- A licensed well driller is required to undertake all work on any well/bore
- Work on all wells/bores is to be undertaken in accordance with the *General specification for well drilling operations affecting water in South Australia*.

Further information may be obtained by visiting <https://www.environment.sa.gov.au/licences-and-permits/water-licence-and-permit-forms>. Alternatively, you may contact the Department for Environment and Water on (08) 8735 1134 or email DEWwaterlicensing@sa.gov.au.

LOCAL GOVERNMENT RATES SEARCH

TO: Eckermann Vendor Statements
PO Box 191
CAMPBELLTOWN SA 5074

07 August 2025

DETAILS OF PROPERTY REFERRED TO:

Property ID : 61783
 Valuer General No : 868371450*
 Valuation : \$760,000.00
 Owner : Mrs Florence Margaret Murphy
 Property Address : 4 Autumn Court WOODCROFT SA 5162
 Volume/Folio : CT-5879/858
 Lot/Plan No : Allotment 24 DP 60220
 Ward : 04 Pimpala Ward

Pursuant to Section 187 of the Local Government Act 1999, I certify that the following amounts are due and payable in respect of and are a charge against the above property.

Arrears balance (as of 30 Jun 2025) including rates, fines and interest, and/or Block Clearing Charges	\$0.00
--	--------

Postponed Amount in Arrears	\$0.00
-----------------------------	--------

Rates for the current 2025-2026 Financial Year applicable from 01 July 2025:

Total Rates Levied 2025-2026	\$2,088.25
-------------------------------------	-------------------

Less Council Rebate. The Council Rebate ceases on sale and a pro-rata calculation will apply to the date of sale	\$0.00
--	--------

Fines and interest charged in the current financial year (2% fine when rates first become overdue and interest applied per month thereafter at LGA-prescribed rate)	\$0.00
---	--------

Postponed Interest	\$0.00
--------------------	--------

Less paid current financial year	\$0.00
----------------------------------	--------

Overpayment	\$0.00
-------------	--------

Legal Fees (current)	\$0.00
----------------------	--------

Legal Fees (arrears)	\$0.00
----------------------	--------

Refunds, Rates Remitted, Small Balance Adjustments or Rate Capping Rebate	\$0.00
---	--------

Balance - rates and other monies due and payable	\$2,088.25
--	------------

Property Related Debts	\$0.00
------------------------	--------

BPAY Biller Code: 421503	TOTAL BALANCE	\$2,088.25
Ref: 1661570617833		

AUTHORISED OFFICER
Kate Vonow

This statement is made the 07 August 2025

T: (08) 8384 0666
E: mail@onkaparinga.sa.gov.au

For your information:

Section 187 certificate update request free of charge (One Update):

Penalties and interest, property charges, payments or dishonoured payments can impact account balances daily.

To assist with financial adjustments as close as practicable to the date of settlement, your Section 187 certificate will now be valid for 90 days. Within this period we will offer one update request without charge. This update is to be obtained via the online portal.

It is important to note all searches advise when fines/interest will be applied. When receiving your update search, should it be evident that further penalties will be applied prior to settlement, you will need to still consider these additional amounts as part of your settlement statement calculations.

Please Note: The above 90 day extension is applicable only to Section 187 certificates. Section 7 certificates still remain valid for a 30 day period only.

BPAY biller code added to searches to enable electronic settlement of funds

Our BPAY biller code is now detailed on each search, enabling settlement funds to be disbursed to us electronically. Please note that this is our preferred method payment and we request that you cease the use of cheques to affect settlement.

How to advise us of change of ownership?

To also assist with the reduction of duplication of information being received from various agencies i.e. conveyancers and the Lands Titles Office (LTO), we are advocating that the Purchaser's Conveyancer to advise the change of ownership by following the below:

If you are using e-conveyancing to affect a sale, please only issue advice to us if the mail service address is different to what was lodged via the transfer at the LTO. We update ownership details including the mailing address in accordance with the advice provided by the Valuer General. We have amended this change to align with SA Water practices and to provide an improved customer experience overall.

If lodging in person at the LTO – Please send the change of ownership advice to us via mail@onkaparinga.sa.gov.au.

Electronic settlement of funds is still preferred.

IMPORTANT INFORMATION REGARDING SEARCHES

Eckermann Vendor Statements
PO Box 191
CAMPBELLTOWN SA 5074

Attention Conveyancers

○ **Section 187 certificate update request free of charge (One Update):**

- Penalties and interest, property charges, payments or dishonoured payments can impact account balances on a daily basis.

To assist with financial adjustments as close as practicable to the date of settlement, your **Section 187 certificate will now be valid for 90 days**. Within this period Council will offer one update request without charge. This update is to be obtained via the online portal.

It is important to note all searches advise when fines/interest will be applied. When receiving your update search, should it be evident that further penalties will be applied prior to settlement, you will need to still consider these additional amounts as part of your settlement statement calculations.

Please Note: Section 7 certificates remain valid for a 30 day period only.

○ **BPAY biller code added to searches to enable electronic settlement of funds**

- Our BPAY biller code is now detailed on each search, enabling settlement funds to be disbursed to Council electronically. Please note that this is Council's preferred method payment and we request that you cease the use of cheques to affect settlement.

○ **How to advise Council of change of ownership?**

To also assist with the reduction of duplication of information being received from various agencies i.e. conveyancers and the Lands Titles Office, we are advocating that the **Purchaser's Conveyancer** to advise the change of ownership by following the below:

- If you are using e-conveyancing to affect a sale, please **only issue advice to Council if the mail service address is different to what was lodged via the transfer at the LTO**. Council's new practice is to update ownership details including the mailing address in accordance with the advice provided by the Valuer General. Council has amended this change to align with SA Water practices and to provide an improved customer experience overall.
- If lodging in person at Lands Title Office – Please send the change of ownership advice to Council via mail@onkaparinga.sa.gov.au. Electronic settlement of funds is still preferred.

Yours sincerely

City Of Onkaparinga

Telephone (08) 8384 0666

Property Information And Particulars

In response to an enquiry pursuant to Section 7 of the

The Land & Business (Sale & Conveyancing) Act, 1994

TO: Eckermann Vendor Statements
PO Box 191
CAMPBELLTOWN SA 5074

DETAILS OF PROPERTY REFERRED TO:

ASSESSMENT NO	:	91127
VALUER GENERAL NO	:	868371450*
VALUATION	:	\$760,000.00
OWNER	:	Mrs Florence Margaret Murphy
PROPERTY ADDRESS	:	4 Autumn Court WOODCROFT SA 5162
VOLUME/FOLIO	:	CT-5879/858
LOT/PLAN NUMBER	:	Allotment 24 DP 60220
WARD	:	04 Pimpala Ward

Listed hereafter are the *MORTGAGES, CHARGES AND PRESCRIBED ENCUMBRANCES* in alphabetical order of *SCHEDULE 2*, Division 1 to which Council must respond according to *TABLE 1* of the *REGULATIONS UNDER THE LAND AND BUSINESS (SALE AND CONVEYANCING) ACT 1994*.

In addition, Building Indemnity Insurance details are given, if applicable, pursuant to *SCHEDULE 2*, Division 2 to which Council must respond according to *TABLE 2* of the *REGULATIONS UNDER THE LAND AND BUSINESS (SALE AND CONVEYANCING) ACT 1994*.

The information provided indicates whether any prescribed encumbrances exist on the land, which has been placed/imposed by, or is for the benefit of Council.

All of the prescribed encumbrances listed herein are answered solely in respect to a statutory function or registered interest of the Council, and do not infer any response to an enquiry on behalf of other persons or authorities.

Where a prescribed encumbrance requires a dual response, as described by *TABLE 1*, of *SCHEDULE 2*, of the *REGULATIONS UNDER THE LAND AND BUSINESS (SALE AND CONVEYANCING) ACT, 1994*, the enquirer should also refer a like enquiry to the Department for Transport Energy and Infrastructure.

Pursuant to the provisions of the *REGULATIONS UNDER THE LAND AND BUSINESS (SALES AND CONVEYANCING) ACT, 1994*, Council hereby provides the following information in response to your enquiries:

INFORMATION NOTE

CHANGES TO PLANNING POLICY AFFECTING LAND IN COUNCIL'S AREA

The information provided in this note is additional to, and not in substitution of, any information provided in response to your request for statutory search information. The response to your request, provided with this note, does not reference changes to planning policy affecting all South Australian Councils.

Development Act 1993 (repealed)

Section 42

Condition (that continues to apply) of a development authorisation YES

Application Number	145/3068/2002
Description	Dwelling/Garage/Verandah
Decision	Approved
Decision Date	05 November 2002

Development Plan Consent Conditions

1. All development shall be completed in accordance with the plan(s) and documents submitted with and forming part of the development application except where varied by the following condition(s).
2. The front setback area (between the front property boundary and front of the house) shall be planted with suitable trees, shrubs, lawn and/or ground cover. Such landscaping shall be completed within 6 months of the occupation of the dwelling and maintained in good condition at all times.
3. All stormwater drainage shall discharge so that it does not flow or discharge onto land of adjoining owners or in the opinion of Council detrimentally affect structures on this site or any adjoining land.
4. The road and driveway crossover between the back of kerb and the boundary shall be shaped to provide a minimum width of 2.0 metres on local roads (and 2.5 metres on higher order roads) measured from behind the back of kerb with 2.5 per cent fall towards the road, suitable for pedestrian traffic.
5. The dwelling shall not be occupied until all necessary infrastructure has been provided to the site of the dwelling, including but not limited to a formed and sealed road and watertable, water supply and sewerage services, drainage/stormwater disposal and electricity services.
6. That effective measures be implemented during the construction of the development and on-going use of the land in accordance with this consent to:
 - prevent silt run-off from the land to adjoining properties, roads and drains;
 - control dust arising from the construction and other activities, so as not to, in the opinion of Council, be a nuisance to residents or occupiers on adjacent land;
 - ensure that soil or mud is not transferred onto the adjacent roadways by vehicles leaving the site;
 - ensure that all litter and building waste is contained on the subject site in a suitable bin or enclosure; and
 - ensure that no sound is emitted from any device, plant or equipment or from any source or activity to become an unreasonable nuisance, in the opinion of Council, to the occupiers of adjacent land.

Building Rules Consent Conditions

1. All building work shall be completed in accordance with the plan(s) and documents submitted with and forming part of the Development Application including the following condition(s).
2. Wall and roof timber framing to be constructed as per details provided by Timberwise design.
3. Anchorage connections, tie-downs, bracings and fixings for timber framing to comply with AS 1684 1999 and for a wind speed classification not less than N1.
4. Wet areas shall comply with Ministers Specification SAF 1.7 - January 1998.

Application Number 145/723/2004
 Description Pergola
 Decision Approved
 Decision Date 02 April 2004

Development Plan Consent Conditions

1. All development shall be completed in accordance with the plan(s) and documents submitted with and forming part of the development application except where varied by the following condition(s).
2. All stormwater drainage shall discharge so that it does not flow or discharge onto land of adjoining owners or in the opinion of Council detrimentally affect structures on this site or any adjoining land.
3. The colours and finishes of all external building materials shall match or complement those of the principal building(s).
4. That effective measures be implemented during the construction of the development and on-going use of the land in accordance with this consent to:
 - prevent silt run-off from the land to adjoining properties, roads and drains;
 - control dust arising from the construction and other activities, so as not to, in the opinion of Council, be a nuisance to residents or occupiers on adjacent land;
 - ensure that soil or mud is not transferred onto the adjacent roadways by vehicles leaving the site;
 - ensure that all litter and building waste is contained on the subject site in a suitable bin or enclosure; and
 - ensure that no sound is emitted from any device, plant or equipment or from any source or activity to become an unreasonable nuisance, in the opinion of Council, to the occupiers of adjacent land.

Building Rules Consent Conditions

1. The proposed structure shall not be enclosed at any time without the prior consent of Council.
2. The structure shall be constructed in accordance with the manufacturers certified design for the relevant wind speed, and shall be securely braced and tied down to the footings.

Planning Act 1982 (repealed)

Condition (that continues to apply) of a development authorisation NO

Building Act 1971 (repealed)

Condition (that continues to apply) of a development authorisation NO

Planning and Development Act 1966 (repealed)

Condition (that continues to apply) of a development authorisation NO

Planning, Development and Infrastructure Act 2016

Part 5 – Planning and Design Code

Zones

Housing Diversity Neighbourhood (HDN)

Subzones

NO

Zoning overlays

Overlays

Affordable Housing

The Affordable Housing Overlay seeks to ensure the integration of a range of affordable dwelling types into residential and mixed use development.

Hazards (Bushfire - Urban Interface) (Urban Interface)

The Hazards (Bushfire - Urban Interface) Overlay seeks to ensure urban neighbourhoods adjoining bushfire risk areas allow access through to bushfire risk areas, are designed to protect life and property from the threat of bushfire and facilitate evacuation to areas safe from bushfire danger.

Hazards (Flooding - Evidence Required)

The Hazards (Flooding - Evidence Required) Overlay adopts a precautionary approach to mitigate potential impacts of potential flood risk through appropriate siting and design of development.

Native Vegetation

The Native Vegetation Overlay seeks to protect, retain and restore areas of native vegetation.

Prescribed Wells Area

The Prescribed Wells Area Overlay seeks to ensure sustainable water use in prescribed wells areas.

Regulated and Significant Tree

The Regulated and Significant Tree Overlay seeks to mitigate the loss of regulated trees through appropriate development and redevelopment.

Stormwater Management

The Stormwater Management Overlay seeks to ensure new development incorporates water sensitive urban design techniques to capture and re-use stormwater.

Traffic Generating Development

The Traffic Generating Development Overlay aims to ensure safe and efficient vehicle movement and access along urban transport routes and major urban transport routes.

Urban Tree Canopy

The Urban Tree Canopy Overlay seeks to preserve and enhance urban tree canopy through the planting of new trees and retention of existing mature trees where practicable.

Is the land situated in a designated State Heritage Place/Area? NO

Is the land designated as a Local Heritage Place? NO

Open the SA Heritage Places Database Search tool to find the locations' Heritage Place Details.

<http://maps.sa.gov.au/heritagesearch/HeritageSearchLocation.aspx>

Is there a tree or stand of trees declared in Part 10 of the Planning and Design Code to be a significant tree or trees on the land?

Council does not have trees listed in Part 10 - Significant Trees of the Planning and Design Code. However, there may be regulated or significant tree(s) on the site as defined by the Planning and Code that would require approval for maintenance pruning or removal.

Open the Online Planning and Design Code to browse the full Code and Part 10 - Significant Trees for more information. <https://code.plan.sa.gov.au/>

Is there a current amendment to the Planning and Design Code released for public consultation by a designated entity on which consultation is continuing or on which consultation has ended but whose proposed amendment has not yet come into operation?

The Property Interest Report available through [Land Services SA](#) provides information necessary for Conveyancers to complete the Vendor's Statement.

Note - For further information about the Planning and Design Code visit <https://code.plan.sa.gov.au>

Section 127

Condition (that continues to apply) of a development authorisation NO

Part 2—Items to be included if land affected

Development Act 1993 (repealed)

Section 50(1)

Requirement to vest land in council to be held as open space NO

<i>Section 50(2)</i> Agreement to vest land in council to be held as open space	NO
<i>Section 55</i> Order to remove or perform work	NO
<i>Section 56</i> Notice to complete development	NO
<i>Section 57</i> Land management agreement	NO
<i>Section 69</i> Emergency order	NO
<i>Section 71 (only)</i> Fire safety notice	NO
<i>Section 84</i> Enforcement notice	NO
<i>Section 85(6), 85(10) or 106</i> Enforcement Order	NO
<i>Part 11 Division 2</i> Proceedings	NO
Fire and Emergency Services Act 2005	
<i>Section 105F (or section 56 or 83 (repealed))</i> Notice	NO
<i>Section 56 (repealed)</i> Notice issued	NO
Food Act 2001	
<i>Section 44</i> Improvement notice <i>issued against the land</i>	NO
<i>Section 46</i> Prohibition order	NO
Housing Improvement Act 1940 (repealed)	
<i>Section 23</i> Declaration that house is undesirable or unfit for human habitation	NO

Land Acquisition Act 1969

Section 10

Notice of intention to acquire

NO

Local Government Act 1934 (repealed)

Notice, order, declaration, charge, claim or demand given or made under the Act

NO

Local Government Act 1999

Notice, order, declaration, charge, claim or demand given or made under the Act

NO

Refer to separate attachment for Rates and Charges

Local Nuisance and Litter Control Act 2016

Section 30

Nuisance or litter abatement notice issued against the land

NO

Planning, Development and Infrastructure Act 2016

Section 139

Notice of proposed work and notice may require access

NO

Section 140

Notice requesting access

NO

Section 141

Order to remove or perform work

NO

Section 142

Notice to complete development

NO

Section 155

Emergency order

NO

Section 157

Fire safety notice

NO

Section 192 or 193

Land Management Agreements

NO

Section 198(1)

Requirement to vest land in a council or the Crown to be held as open space

NO

Section 198(2)

Agreement to vest land in a council or the Crown to be held as open space

NO

Part 16 - Division 1

Proceedings

NO

<i>Section 213</i> Enforcement notice	NO
<i>Section 214(6), 214(10) or 222</i> Enforcement order	NO

Public and Environmental Health Act 1987 (repealed)

<i>Part 3</i> Notice	NO
<i>Public and Environmental Health (Waste Control) Regulations 2010 (or 1995) revoked</i> Part 2 – Condition (that continues to apply) of an approval	NO
<i>Public and Environmental Health (Waste Control) Regulations 2010 revoked</i> Regulation 19 - Maintenance order (that has not been complied with)	NO

South Australian Public Health Act 2011

<i>Section 92</i> Notice	NO
<i>South Australian Public Health (Wastewater) Regulations 2013</i> Part 4 – Condition (that continues to apply) of an approval	NO

Particulars of building indemnity insurance Details of Building Indemnity Insurance still in existence for building work on the land	NO
--	----

Particulars relating to environment protection

<i>Further information held by council</i> Does the council hold details of any development approvals relating to: (a) commercial or industrial activity at the land; or (b) a change in the use of the land or part of the land (within the meaning of the <i>Development Act 1993</i>) or the <i>Planning, Development and Infrastructure Act 2016</i> ?	NO
--	----

Note –

The question relates to information that the council for the area in which the land is situated may hold. If the council answers “YES” to the question, it will provide a description of the nature of each development approved in respect of the land. The purchaser may then obtain further details from council (on payment of any fee fixed by the council). However, it is expected that the ability to supply further details will vary considerably between councils.

A “YES” answer to paragraph (a) of the question may indicate that a potentially contaminating activity has taken place at the land (see sections 103C and 103H of the Environment Protection Act 1993) and that assessments or remediation of the land may be required at some future time.

It should be noted that –

- the approval of development by a council does not necessarily mean that the development has taken place;
- the council will not necessarily be able to provide a complete history of all such development that has taken place at the land.

General

Easement

NO

Does a Council drainage easement exist? – Refer to Certificate of Title of subdivision plans (ie Deposited Plans, Community Plans, File Plans etc) for details of easements in the interests of other State Departments or Agencies).

Are you aware of any encroachment on the Council easement?

NO

Lease, agreement for lease, tenancy agreement or licence

(The information does not include the information about sublease or subtenancy. The purchaser may seek that information from the lessee or tenant or sublessee or subtenant.)

NO

Caveat

NO

Other

Charge for any kind affecting the land (not included in another item)

NO

PLEASE NOTE:

The information provided is as required by The Land and Business (Sale and Conveyancing) Act 1994. The information should not be taken as a representation as to whether or not any other charges or encumbrances affect the subject land.

This statement is made the 07 August 2025

Amy Watts

**Senior Development Support Officer
AUTHORISED OFFICER**



CERTIFICATE OF EMERGENCY SERVICES LEVY PAYABLE

ABN 19 040 349 865
Emergency Services Funding Act 1998

The Emergency Services Levy working for all South Australians

The details shown are current as at the date of issue.

PIR Reference No: 2700457

ECKERMANN FORMS
POST OFFICE BOX 7340
HUTT STREET ADELAIDE SA 5000

DATE OF ISSUE
07/08/2025

ENQUIRIES:
Tel: (08) 8372 7534
Email: contactus@revenuesa.sa.gov.au

OWNERSHIP NUMBER	OWNERSHIP NAME			
08866589	F M MURPHY			
PROPERTY DESCRIPTION				
4 AUTUMN CT / WOODCROFT SA 5162 / LT 24 D60220				
ASSESSMENT NUMBER	TITLE REF. <small>(A "+" indicates multiple titles)</small>	CAPITAL VALUE	AREA / FACTOR	LAND USE / FACTOR
868371450*	CT 5879/858	\$760,000.00	R4 1.000	RE 0.400
LEVY DETAILS:				
	FIXED CHARGE	\$	50.00	
	+ VARIABLE CHARGE	\$	257.15	
	- REMISSION	\$	202.75	
	- CONCESSION	\$	46.00	
	+ ARREARS / - PAYMENTS	\$	0.00	
	= AMOUNT PAYABLE	\$	58.40	
FINANCIAL YEAR				
2025-2026				

Please Note: If a concession amount is shown, the validity of the concession should be checked prior to payment of any outstanding levy amount. The expiry date displayed on this Certificate is the last day an update of this Certificate will be issued free of charge. **It is not the due date for payment.**


EXPIRY DATE 05/11/2025



Government of South Australia

See overleaf for further information

DETACH AND RETURN THE PAYMENT REMITTANCE ADVICE WITH YOUR PAYMENT



CERTIFICATE OF EMERGENCY SERVICES LEVY PAYABLE

PAYMENT REMITTANCE ADVICE

OWNERSHIP NUMBER

08866589

OWNERSHIP NAME

F M MURPHY

AGENT NUMBER

100019480

ASSESSMENT NUMBER

868371450*

AGENT NAME

ECKERMANN FORMS

AMOUNT PAYABLE

\$58.40

EXPIRY DATE

05/11/2025

+70062237180022> +001571+ <0550183426> <000005840> +444+

OFFICIAL: Sensitive

Please Note:

Please check that the property details shown on this Certificate are correct for the land being sold.

The amount payable on this Certificate is accurate as at the date of issue.

This Certificate is only valid for the financial year shown.

If the change of ownership will occur in the following financial year, you must obtain another Certificate after 30 June.

Payment should be made as part of the settlement process.

The amount payable on this Certificate must be paid in full even if only a portion of the subject land is being sold. RevenueSA cannot apportion the ESL.

If the amount payable is not paid in full, the purchaser may become liable for all of the outstanding ESL as at the date of settlement.

The owner of the land as at 12:01am on 1 July in the financial year of this Certificate will remain liable for any additional ESL accrued before the date of this Certificate, even if the amount payable on this Certificate has been paid.




Provision of this Certificate does not relieve the land owner of their responsibility to pay their Notice of ESL Assessment by the due date.

If the owner of the subject land is receiving an ESL pensioner concession but was not living in the property as their principal place of residence as at 12:01am on 1 July of the current financial year, or is now deceased, you must contact RevenueSA prior to settlement.

For more information:

Visit: www.revenuesa.sa.gov.au
Email: contactus@revenuesa.sa.gov.au
Phone: (08) 8372 7534

PAYMENT OPTIONS FOR THIS CERTIFICATE SHOWN BELOW

 <p>Billers Code: 456285 Ref: 7006223718</p> <p>Contact your bank or financial institution to make this payment from your cheque, savings, debit, credit card or transaction account. More info: www.bpay.com.au © Registered to BPAY Pty Ltd ABN 69 079 137 518</p>	 <p>To pay via the internet go to: www.revenuesaonline.sa.gov.au</p>	 <p>Send your cheque or money order, made payable to the Community Emergency Services Fund, along with this Payment Remittance Advice to: Please refer below. Revenue SA Locked Bag 555 ADELAIDE SA 5001</p>
--	---	---

ACTION REQUIRED: In line with the Commonwealth Government's cheque phase-out, RevenueSA will stop accepting cheque payments after 30 June 2027. To ensure a smooth transition, we encourage you to switch to one of the other payment options listed above.



RevenueSA

DEPARTMENT OF TREASURY AND FINANCE

ABN 19 040 349 865
Land Tax Act 1936

CERTIFICATE OF LAND TAX PAYABLE

This form is a statement of land tax payable pursuant to Section 23 of the *Land Tax Act 1936*. The details shown are current as at the date of issue.

PIR Reference No: 2700457

DATE OF ISSUE

07/08/2025

ECKERMANN FORMS
POST OFFICE BOX 7340
HUTT STREET ADELAIDE SA 5000

ENQUIRIES:

Tel: (08) 8372 7534

Email: contactus@revenuesa.sa.gov.au

OWNERSHIP NAME

F M MURPHY

FINANCIAL YEAR

2025-2026

PROPERTY DESCRIPTION

4 AUTUMN CT / WOODCROFT SA 5162 / LT 24 D60220

ASSESSMENT NUMBER

868371450*

TITLE REF.

(A "+" indicates multiple titles)

CT 5879/858

TAXABLE SITE VALUE

\$400,000.00

AREA

0.0450 HA

DETAILS OF THE LAND TAX PAYABLE FOR THE ABOVE PARCEL OF LAND:

CURRENT TAX	\$	0.00	SINGLE HOLDING	\$	0.00
- DEDUCTIONS	\$	0.00			
+ ARREARS	\$	0.00			
- PAYMENTS	\$	0.00			
= AMOUNT PAYABLE	\$	0.00			

Please Note:

If the Current Tax details above indicate a Nil amount, the property may be subject to an Exemption. This exemption should be validated prior to settlement. In order to ensure indemnity for the purchaser of this land, full payment of the amount payable is required:

ON OR BEFORE

05/11/2025



**Government of
South Australia**

See overleaf for further information

DETACH AND RETURN THE PAYMENT REMITTANCE ADVICE WITH YOUR PAYMENT



RevenueSA

DEPARTMENT OF TREASURY AND FINANCE

Land Tax Act 1936

CERTIFICATE OF LAND TAX PAYABLE

PAYMENT REMITTANCE ADVICE

No payment is required on this Certificate

OFFICIAL: Sensitive

Please Note:

Please check that the property details shown on this Certificate are correct for the land being sold.

This Certificate is only valid for the financial year shown.

If the change of ownership will occur in the following financial year, you must obtain another Certificate after 30 June.

Payment should be made as part of the settlement process.

The amount payable on this Certificate must be paid in full even if only a portion of the subject land is being sold. RevenueSA cannot apportion the land tax.

If the amount payable is not paid in full on or before the due date shown on this Certificate, the purchaser will not be released from liability of the whole amount of the land tax outstanding as at the date of settlement.

The owner of the land as at midnight on 30 June immediately before the financial year of this Certificate will remain liable for any additional land tax accrued before the date of this Certificate, even if the amount payable on this Certificate has been paid.

The amount payable on this Certificate is the land tax payable at the date of issue. However, land tax for a particular financial year may be reassessed at any time, changing the amount payable.

Should a reassessment occur after this Certificate has been paid in full, the purchaser will remain indemnified and will not be responsible for payment of the new land tax payable amount. The owner at the beginning of the relevant financial year will be responsible for payment of any additional land tax payable.

Should a reassessment occur after this Certificate has been issued but not paid in full, the purchaser will not be indemnified and may become responsible for payment of the new land tax payable amount.




Should a reassessment occur after this Certificate has been paid in full and the Certificate is subsequently updated, the purchaser will not be indemnified and may become responsible for payment of the new land tax payable amount.

Provision of this Certificate does not relieve the land owner of their responsibility to pay their Notice of Land Tax Assessment by the due date.

For more information:

Visit: www.revenuesa.sa.gov.au
Email: contactus@revenuesa.sa.gov.au
Phone: (08) 8372 7534

PAYMENT OPTIONS FOR THIS CERTIFICATE SHOWN BELOW

 <p>Billers Code: 456293 Ref: 7006223627</p> <p>Contact your bank or financial institution to make this payment from your cheque, savings, debit, credit card or transaction account. More info: www.bpay.com.au © Registered to BPAY Pty Ltd ABN 69 079 137 518</p>	 <p>To pay via the internet go to: www.revenuesaonline.sa.gov.au</p>	 <p>Send your cheque or money order, made payable to the Commissioner of State Taxation, along with this Payment Remittance Advice to: Please refer below. Revenue SA Locked Bag 555 ADELAIDE SA 5001</p>
--	---	--

ACTION REQUIRED: In line with the Commonwealth Government's cheque phase-out, RevenueSA will stop accepting cheque payments after 30 June 2027. To ensure a smooth transition, we encourage you to switch to one of the other payment options listed above.

If your property was constructed before 1929, it's recommended you request a property interest report and internal 'as constructed' sanitary drainage drawing to understand any specific requirements relating to the existing arrangements.

As constructed sanitary drainage drawings can be found at <https://maps.sa.gov.au/drainageplans/>.

SA Water has no record of an Encumbrance on this property as at the date of issue of this certificate.

South Australian Water Corporation

Name: MT & FM MURPHY Water & Sewer Account Acct. No.: 868371450* Amount: _____

Address:
4 AUTUMN CT WOODCROFT LT 24
D60220

Payment Options

EFT

EFT Payment

Bank account name:	SA Water Collection Account
BSB number:	065000
Bank account number:	10622859
Payment reference:	868371450*



Bill code: 8888
Ref: 86837145010

Telephone and Internet Banking — BPAY®

Contact your bank or financial institution to make this payment from your cheque, savings, debit, credit card or transaction account. More information at bpay.com.au



Paying online

Pay online at www.sawater.com.au/paynow for a range of options. Have your account number and credit card details to hand.



Paying by phone

Call 1300 650 870 and pay by phone using your Visa/Mastercard 24/7.

SA Water account number: 868371450*