Australian Government
Australian Taxation Office

MS JULIE M CHAMBERS
C/- JOHN COLE
71 BULL STREET
BENDIGO VIC 3550

Our reference: 7173660701868
Phone: **13 28 66**

21 August 2026

Your foreign resident capital gains withholding clearance certificate

› Purchasers are not required to withhold and pay an amount
› Provide a copy to the purchaser and retain a copy for your records

Hello JULIE,

We have decided that purchasers are not required to withhold and pay an amount. Your certificate is below:

Notice number	2411257080879
Vendor name	JULIE MAREE CHAMBERS
Clearance Certificate Period	21 August 2026 to 23 August 2027

The Commissioner may withdraw this clearance certificate at any time if we obtain further information indicating you are a foreign resident.

Yours sincerely,
Ben Kelly
Deputy Commissioner of Taxation

Need help?

Learn more about foreign resident capital gains withholding at ato.gov.au/FRCGW

Contact us

In Australia? Phone us on **13 28 66**

If you're calling from overseas, phone **+61 2 6216 1111** and ask for **13 28 66** between 8:00 am and 5:00 pm Australian Eastern Standard time, Monday to Friday.

Vendor Statement

The vendor makes this statement in respect of the land in accordance with section 32 of the *Sale of Land Act* 1962.

This statement must be signed by the vendor and given to the purchaser before the purchaser signs the contract.

The vendor may sign by electronic signature.

The purchaser acknowledges being given this statement signed by the vendor with the attached documents before the purchaser signed any contract.

Land	17 Growler Street Sailors Gully VIC 3556	
Vendor's name	Julie Maree Chambers	**Date** / /2026
Vendor's signature	Lauren Kate Straub as Administrator of Julie Maree Chambers pursuant to VCAT Order dated the 28th day of April 2025	
Purchaser's name		**Date** / /2026
Purchaser's signature		
Purchaser's name		**Date** / /2026
Purchaser's signature		

Section 12(d) of the Sale of Land Act 1962

The Vendor advises that the following **Material Fact** affects the Land and is known to her:

The Land was purchased by the Vendor in 2007. The Vendor became aware of a minor Termite Infestation in the dwelling house erected on the Land following settlement and had the same treated.

1 FINANCIAL MATTERS

1.1 **Particulars of any Rates, Taxes, Charges or Other Similar Outgoings** (and any interest on them)

(a) Their total does not exceed: $3,500.00

1.2 **Particulars of any Charge** (whether registered or not) imposed by or under any Act to secure an amount due under that Act, including the amount owing under the charge.

None to the Vendor's knowledge.

1.3 **Terms Contract**

This section 1.3 only applies if this vendor statement is in respect of a terms contract where the purchaser is obliged to make 2 or more payments (other than a deposit or final payment) to the vendor after the execution of the contract and before the purchaser is entitled to a conveyance or transfer of the land.

Not Applicable.

1.4 **Sale Subject to Mortgage**

This section 1.4 only applies if this vendor statement is in respect of a contract which provides that any mortgage (whether registered or unregistered), is NOT to be discharged before the purchaser becomes entitled to possession or receipts of rents and profits.

Not Applicable.

1.5 **Commercial and Industrial Property Tax Reform Act 2024 (Vic) (CIPT Act)**

(a) The Australian Valuation Property Classification Code (within the meaning of the CIPT Act) most recently allocated to the land is set out in the attached Municipal rates notice or property clearance certificate or is as follows	AVPCC No. 110.3
(b) Is the land tax reform scheme land within the meaning of the CIPT Act?	☐ Yes ☒ No
(c) If the land is tax reform scheme land within the meaning of the CIPT Act, the entry date within the meaning of the CIPT Act is set out in the attached Municipal rates notice of property clearance certificate or is as follows	Date: OR ☒ Not applicable

2 INSURANCE

2.1 **Damage and Destruction**

This section 2.1 only applies if this vendor statement is in respect of a contract which does NOT provide for the land to remain at the risk of the vendor until the purchaser becomes entitled to possession or receipt of rents and profits.

Not Applicable.

2.2 **Owner Builder**

This section 2.2 only applies where there is a residence on the land that was constructed by an owner-builder within the preceding 6 years and section 137B of *the Building Act* 1993 applies to the residence.

Not Applicable.

3 LAND USE

3.1 **Easements, Covenants or Other Similar Restrictions**

(a) A description of any easement, covenant or other similar restriction affecting the land (whether registered or unregistered): -

None to the Vendor's knowledge.

(b) Particulars of any existing failure to comply with that easement, covenant or other similar restriction are:

To the best of the vendor's knowledge, there is no existing failure to comply with the terms of any easement, covenant or other similar restriction.

3.2. **Road Access**

There is NO access to the property by road if the square box is marked with an 'X' ☐

3.3. **Designated Bushfire Prone Area**

The land is in a designated bushfire prone area under section 192A of the *Building Act* 1993 if the square box is marked with an 'X' ☒

3.4. **Planning Scheme**

Attached is a certificate with the required specified information.

4 NOTICES

4.1. **Notice, Order, Declaration, Report or Recommendation**

Particulars of any notice, order, declaration, report or recommendation of a public authority or government department or approved proposal directly and currently affecting the land, being a notice, order, declaration, report, recommendation or approved proposal of which the vendor might reasonably be expected to have knowledge:

None to the Vendor's knowledge.

4.2. **Agricultural Chemicals**

There are NO notices, property management plans, reports or orders in respect of the land issued by a government department or public authority in relation to livestock disease or contamination by agricultural chemicals affecting the ongoing use of the land for agricultural purposes. However, if this is not the case, the details of any such notices, property management plans, reports or orders, are as follows:

Not Applicable.

4.3. **Compulsory Acquisition**

The particulars of any notices of intention to acquire that have been served under section 6 of the *Land Acquisition and Compensation Act* 1986 are as follows:

Not Applicable.

5 BUILDING PERMITS

Particulars of any building permit issued under the *Building Act* 1993 in the preceding 7 years (required only where there is a residence on the land):

Not Applicable.

6 OWNERS CORPORATION

This section 6 only applies if the land is affected by an owners corporation within the meaning of the *Owners Corporations Act* 2006.

Not Applicable.

7 GROWTH AREAS INFRASTRUCTURE CONTRIBUTION ("GAIC")

Not Applicable.

8 SERVICES

The services which are marked with an 'X' in the accompanying square box are NOT connected to the land:

Electricity supply ☐	Gas supply ☐	Water supply ☐	Sewerage ☐	Telephone services ☒

9 TITLE

Attached are copies of the following documents:

9.1 (a) **Registered Title**
A Register Search Statement and the document, or part of a document, referred to as the 'diagram location' in that statement which identifies the land and its location.

10 SUBDIVISION

10.1. **Unregistered Subdivision**

This section 10.1 only applies if the land is subject to a subdivision which is not registered.

Not Applicable.

10.2. **Staged Subdivision**

This section 10.2 only applies if the land is part of a staged subdivision within the meaning of section 37 of the *Subdivision Act* 1988.

Not Applicable.

10.3. **Further Plan of Subdivision**

This section 10.3 only applies if the land is subject to a subdivision in respect of which a further plan within the meaning of the *Subdivision Act* 1988 is proposed.
Not Applicable.

11 DISCLOSURE OF ENERGY INFORMATION

(Disclosure of this information is not required under section 32 of the Sale of Land Act 1962 but may be included in this vendor statement for convenience.)

Details of any energy efficiency information required to be disclosed regarding a disclosure affected building or disclosure area affected area of a building as defined by the *Building Energy Efficiency Disclosure Act* 2010 (Cth)

(a) to be a building or part of a building used or capable of being used as an office for administrative, clerical, professional or similar based activities including any support facilities; and

(b) which has a net lettable area of at least 1000m²; (but does not include a building under a strata title system or if an occupancy permit was issued less than 2 years before the relevant date):

Not Applicable.

12 DUE DILIGENCE CHECKLIST

(The Sale of Land Act 1962 provides that the vendor or the vendor's licensed estate agent must make a prescribed due diligence checklist available to purchasers before offering land for sale that is vacant residential land or land on which there is a residence. The due diligence checklist is NOT required to be provided with, or attached to, this vendor statement but the checklist may be attached as a matter of convenience.)

☒ Vacant Residential Land or Land with a Residence

☒ Attach Due Diligence Checklist (this will be attached if ticked)

13 ATTACHMENTS

(Any certificates, documents and other attachments may be annexed to this section 13)

(Additional information may be added to this section 13 where there is insufficient space in any of the earlier sections)

(Attached is an "Additional Vendor Statement" if section 1.3 (Terms Contract) or section 1.4 (Sale Subject to Mortgage) applies)

See Certifictes attached hereto

Due diligence checklist

What you need to know before buying a residential property

Before you buy a home, you should be aware of a range of issues that may affect that property and impose restrictions or obligations on you, if you buy it. This checklist aims to help you identify whether any of these issues will affect you. The questions are a starting point only and you may need to seek professional advice to answer some of them. You can find links to organisations and web pages that can help you learn more, by visiting the Due diligence checklist page on the Consumer Affairs Victoria website (consumer.vic.gov.au/duediligencechecklist).

Urban living

Moving to the inner city?

High density areas are attractive for their entertainment and service areas, but these activities create increased traffic as well as noise and odours from businesses and people. Familiarising yourself with the character of the area will give you a balanced understanding of what to expect.

Is the property subject to an owners corporation?

If the property is part of a subdivision with common property such as driveways or grounds, it may be subject to an owners corporation. You may be required to pay fees and follow rules that restrict what you can do on your property, such as a ban on pet ownership.

Growth areas

Are you moving to a growth area?

You should investigate whether you will be required to pay a growth areas infrastructure contribution.

Flood and fire risk

Does this property experience flooding or bushfire?

Properties are sometimes subject to the risk of fire and flooding due to their location. You should properly investigate these risks and consider their implications for land management, buildings and insurance premiums.

Rural properties

Moving to the country?

If you are looking at property in a rural zone, consider:

- Is the surrounding land use compatible with your lifestyle expectations? Farming can create noise or odour that may be at odds with your expectations of a rural lifestyle.
- Are you considering removing native vegetation? There are regulations which affect your ability to remove native vegetation on private property.
- Do you understand your obligations to manage weeds and pest animals?

Can you build new dwellings?

Does the property adjoin crown land, have a water frontage, contain a disused government road, or are there any crown licences associated with the land?

Is there any earth resource activity such as mining in the area?

You may wish to find out more about exploration, mining and quarrying activity on or near the property and consider the issue of petroleum, geothermal and greenhouse gas sequestration permits, leases and licences, extractive industry authorisations and mineral licences.

Soil and groundwater contamination

Has previous land use affected the soil or groundwater?

You should consider whether past activities, including the use of adjacent land, may have caused contamination at the site and whether this may prevent you from doing certain things to or on the land in the future.

(04/10/2016)

Land boundaries

Do you know the exact boundary of the property?

You should compare the measurements shown on the title document with actual fences and buildings on the property, to make sure the boundaries match. If you have concerns about this, you can speak to your lawyer or conveyancer, or commission a site survey to establish property boundaries.

Planning controls

Can you change how the property is used, or the buildings on it?

All land is subject to a planning scheme, run by the local council. How the property is zoned and any overlays that may apply, will determine how the land can be used. This may restrict such things as whether you can build on vacant land or how you can alter or develop the land and its buildings over time.

The local council can give you advice about the planning scheme, as well as details of any other restrictions that may apply, such as design guidelines or bushfire safety design. There may also be restrictions – known as encumbrances – on the property's title, which prevent you from developing the property. You can find out about encumbrances by looking at the section 32 statement.

Are there any proposed or granted planning permits?

The local council can advise you if there are any proposed or issued planning permits for any properties close by. Significant developments in your area may change the local 'character' (predominant style of the area) and may increase noise or traffic near the property.

Safety

Is the building safe to live in?

Building laws are in place to ensure building safety. Professional building inspections can help you assess the property for electrical safety, possible illegal building work, adequate pool or spa fencing and the presence of asbestos, termites, or other potential hazards.

Building permits

Have any buildings or retaining walls on the property been altered, or do you plan to alter them?

There are laws and regulations about how buildings and retaining walls are constructed, which you may wish to investigate to ensure any completed or proposed building work is approved. The local council may be able to give you information about any building permits issued for recent building works done to the property, and what you must do to plan new work. You can also commission a private building surveyor's assessment.

Are any recent building or renovation works covered by insurance?

Ask the vendor if there is any owner-builder insurance or builder's warranty to cover defects in the work done to the property.

Utilities and essential services

Does the property have working connections for water, sewerage, electricity, gas, telephone and internet?

Unconnected services may not be available, or may incur a fee to connect. You may also need to choose from a range of suppliers for these services. This may be particularly important in rural areas where some services are not available.

Buyers' rights

Do you know your rights when buying a property?

The contract of sale and section 32 statement contain important information about the property, so you should request to see these and read them thoroughly. Many people engage a lawyer or conveyancer to help them understand the contracts and ensure the sale goes through correctly. If you intend to hire a professional, you should consider speaking to them before you commit to the sale. There are also important rules about the way private sales and auctions are conducted. These may include a cooling-off period and specific rights associated with 'off the plan' sales. The important thing to remember is that, as the buyer, you have rights.

(04/10/2016)

CONSUMER AFFAIRS VICTORIA

Certified to be a true copy of the original seen by me
JOHN CHARLES COLE
71 Bull Street Bendigo Vic 3550
A Fellow Of The Institute Of Legal Executives (Victoria)
ACN 004670928
21/2/25

VCAT | victorian civil & administrative tribunal

ORDER

VCAT reference: G92996/02
Guardianship List
Email: Humanrights@vcat.vic.gov.au
Phone: 1300 01 8228

Order Date: 28 April 2025
In relation to: Julie Chambers
Order made by: A Smith, Senior Member
Application type:
Guardianship and Administration Act 2019 Section 159(1)(c) reassessment - administration order.

Reassessment of administration order

VCAT is satisfied that it is impracticable or unreasonable for Julie Chambers to attend the hearing despite any arrangement that VCAT might make.

VCAT orders that:

1. The administration order dated 13 January 2022 is revoked (ended).

2. Lauren Straub, 153 Nickols Road, DINGEE VIC 3571, is appointed administrator for Julie Chambers.

3. Lauren Straub has power to make decisions about all financial matters.

4. The administrator has powers given under the *Guardianship and Administration Act 2019* sections 46(1), 51 and 52.

5. Administrators must comply with the *Guardianship and Administration Act 2019*, which outlines their powers and duties.

6. The administrator must complete and send to VCAT for approval a Financial Statement and Plan no later than 09 June 2025.

7. The administrator must prepare an annual Account by Administrator. They must submit the first ABA:

   - for the accounting period: 28 April 2025 to 30 June 2026.
   - as soon as possible after 30 June and no later than 30 September 2026.
   - to be examined by State Trustees Limited, who may charge the estate an approved examination fee.

   The administrator must submit all later ABAs:

   - for each financial year, from 1 July to the following 30 June,
   - as soon as possible after 30 June, and no later than 30 September in each year.

8. The administrator must provide the following people with copies of the ABAs and supporting documents as soon as possible after submitting these to VCAT:

Alexander Cummings, 17 Growler Street, EAGLEHAWK VIC 3556.

VCAT makes this order because it is satisfied that:

- due to a disability, Julie Chambers does not have capacity to make decisions about the financial matters listed in this order,
- Julie Chambers needs an administrator, considering the factors set out in section 31 of the Act, including their will and preferences (what's important to them), and
- this administration order will promote the personal and social wellbeing of Julie Chambers.

Reassessment of this order

9. This order applies until VCAT makes another order.

10. Anyone can apply for VCAT to reassess this order at any time.

11. VCAT is due to reassess this administration order by 30 June 2028.

VCAT will automatically schedule a hearing and notify the parties and interested persons when the reassessment hearing can be scheduled. Unless VCAT makes a new order that cancels (revokes) this order, this order does not expire, even if a reassessment does not take place until after the above date.

Change of contact details

12. If Lauren Straub or Julie Chambers changes contact details (email, phone or address), Lauren Straub must immediately inform VCAT in writing.

VICTORIAN CIVIL AND ADMINISTRATIVE TRIBUNAL · VCAT

A Smith, Senior Member
28 April 2025

AS - 28/04/2025 11:14

Certified to be a true copy of the original seen by me

JOHN CHARLES COLE
71 Bull Street Bendigo Vic 3550
A Fellow Of The Institute Of Legal Executives (Victoria)
ACN 004670928

21/8/25.

PLANNING PROPERTY REPORT

Department of Transport and Planning

Designated Bushfire Prone Areas

This property is in a designated bushfire prone area. Special bushfire construction requirements apply to the part of the property mapped as a designated bushfire prone area (BPA). Planning provisions may apply.

Where part of the property is mapped as BPA, if no part of the building envelope or footprint falls within the BPA area, the BPA construction requirements do not apply.

Note: the relevant building surveyor determines the need for compliance with the bushfire construction requirements.

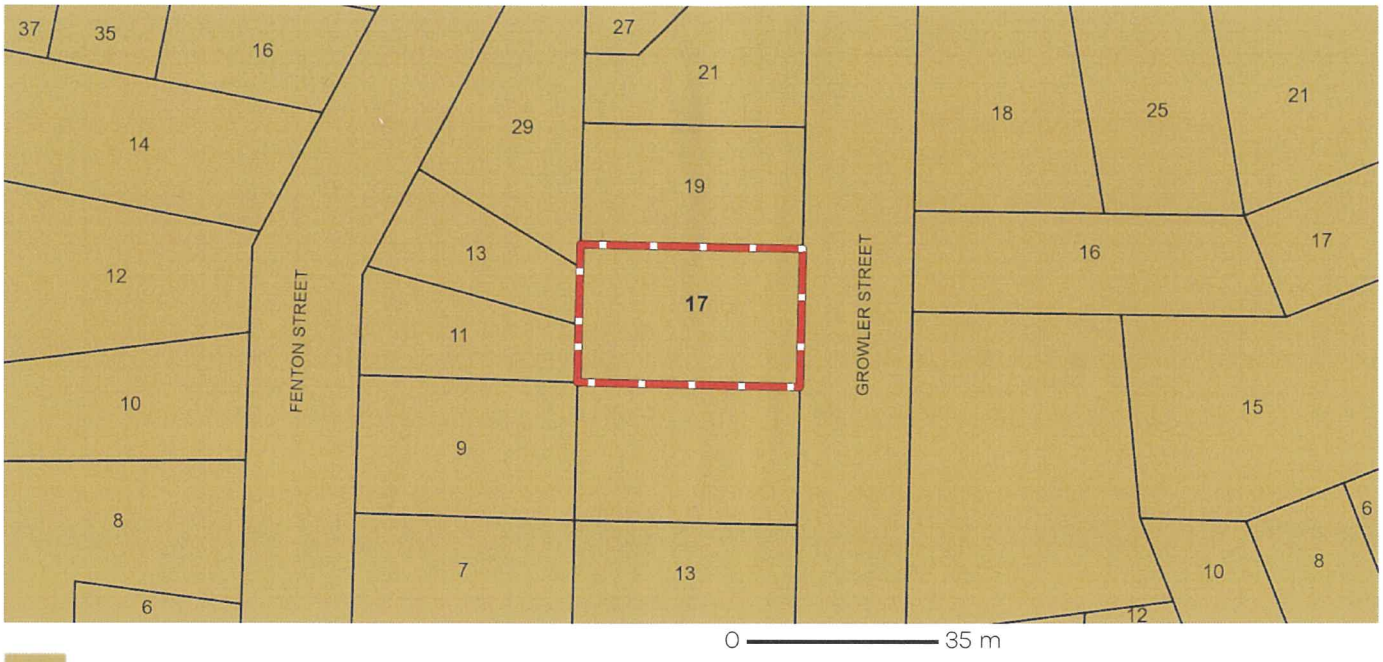

Designated Bushfire Prone Areas

Designated BPA are determined by the Minister for Planning following a detailed review process. The Building Regulations 2018, through adoption of the Building Code of Australia, apply bushfire protection standards for building works in designated BPA.

Designated BPA maps can be viewed on VicPlan at https://mapshare.vic.gov.au/vicplan/ or at the relevant local council.

Create a BPA definition plan in VicPlan to measure the BPA.

Information for lot owners building in the BPA is available at https://www.planning.vic.gov.au.

Further information about the building control system and building in bushfire prone areas can be found on the Victorian Building Authority website https://www.vba.vic.gov.au. Copies of the Building Act and Building Regulations are available from http://www.legislation.vic.gov.au. For Planning Scheme Provisions in bushfire areas visit https://www.planning.vic.gov.au.

Native Vegetation

Native plants that are indigenous to Victoria and important for biodiversity might be present on this property. This could include trees, shrubs, herbs, grasses or aquatic plants. There are a range of regulations that may apply including need to obtain a planning permit under Clause 52.17 of the local planning scheme. For more information see Native Vegetation (Clause 52.17) with local variations in Native Vegetation (Clause 52.17) Schedule

To help identify native vegetation on this property and the application of Clause 52.17 please visit the Native Vegetation Regulations Map (NVR Map) https://mapshare.vic.gov.au/nvr/ and Native vegetation (environment.vic.gov.au) or please contact your relevant council.

You can find out more about the natural values on your property through NatureKit NatureKit (environment.vic.gov.au)

Copyright © - State Government of Victoria
Disclaimer: This content is provided for information purposes only. No claim is made as to the accuracy or authenticity of the content. The Victorian Government does not accept any liability to any person for the information provided.
Read the full disclaimer at https://www.vic.gov.au/disclaimer

Notwithstanding this disclaimer, a vendor may rely on the information in this report for the purpose of a statement that land is in a bushfire prone area as required by section 32C (b) of the Sale of Land 1962 (Vic).

CITY OF GREATER BENDIGO

Building Information Certificate

Regulation 51(1) | Building Regulations 2018

21-Aug-2026

Landata
PO Box 500
EAST MELBOURNE VIC 3002

Location: 17 Growler Street, SAILORS GULLY 3556 (CA 6 Sec 5B)
Applicant Reference: 81629390-001-5:99757

Building permits, occupancy permits or certificates of final inspection issued in the past 10 years

Council has no record of any building approvals being issued on this property in the past 10 years.

Current determinations under Regulation 64(1) or exemptions under Regulation 231(2)

Council has no record of any current statement on this property.

Current notices or orders issued under the Building Act 1993

Council has no record of any current notice or order issued for this property.

Craig Kingston
Municipal Building Surveyor

CITY OF GREATER BENDIGO

PLEASE NOTE

This information is provided in good faith. Council accepts no responsibility for any errors or omissions.

City of Greater Bendigo
1300 002 642 | 189-229 Lyttleton Terrace, Bendigo | 125 High Street, Heathcote
PO Box 733 Bendigo VIC 3552 | requests@bendigo.vic.gov.au | www.bendigo.vic.gov.au

If you are deaf, hearing or speech impaired,
please call us via the National Relay Service
on 133 677 or www.relayservice.com.au

CITY OF GREATER BENDIGO

Building Information Certificate

Regulation 51(2) | Building Regulations 2018

21 August 2026

Landata
PO Box 500
EAST MELBOURNE VIC 3002

Location: 17 Growler Street, SAILORS GULLY 3556 (CA 6 Sec 5B)
Applicant Reference: 81629394-001-1:99759

In accordance with **Regulation 51(2)** of the **Building Regulations 2018:**

- The property is an area liable to flooding **NO**
- The property is in an area likely to be affected by termites **YES**
- The property is in an area with a Bushfire Attack Level under a Planning Scheme **YES**
  - BMO1
- The property is in an area subject to significant snowfall **NO**
- The property is in an area affected by designated overland drainage. **NO**

Craig Kingston
Municipal Building Surveyor

PLEASE NOTE

This information is provided in good faith. Council accepts no responsibility for any errors or omissions.

PLANNING CERTIFICATE

Official certificate issued under Section 199 Planning & Environment Act 1987
and the Planning and Environment Regulations 2005

CERTIFICATE REFERENCE NUMBER

1283620

APPLICANT'S NAME & ADDRESS

ROGERS & EVERY C/- LANDATA

DOCKLANDS

VENDOR

CHAMBERS, JULIE

PURCHASER

NOT KNOWN, NOT KNOWN

REFERENCE

4538

This certificate is issued for:

LAND CONTAINED IN VOLUME: 9425 FOLIO: 328 CROWN ALLOTMENT 6 SECTION 5B TOWNSHIP OF EAGLEHAWK, AT (NERRING) PARISH OF NERRING ALSO KNOWN AS 17 GROWLER STREET SAILORS GULLY GREATER BENDIGO CITY

The land is covered by the:
GREATER BENDIGO PLANNING SCHEME

The Minister for Planning is the responsible authority issuing the Certificate.

The land:
- is included in a GENERAL RESIDENTIAL ZONE
- is within a BUSHFIRE MANAGEMENT OVERLAY - SCHEDULE 1

A detailed definition of the applicable Planning Scheme is available at :
(https://planning-schemes.app.planning.vic.gov.au/greaterbendigo)

Historic buildings and land protected under the Heritage Act 1995 are recorded in the Victorian Heritage Register at:
http://vhd.heritage.vic.gov.au/

Additional site-specific controls may apply. The Planning Scheme Ordinance should be checked carefully. The above information includes all amendments to planning scheme maps placed on public exhibition up to the date of issue of this certificate and which are still the subject of active consideration

Copies of Planning Schemes and Amendments can be inspected at the relevant municipal offices.

LANDATA®
T: (03) 9102 0402
E: landata.enquiries@servictoria.com.au

20 August 2026

Sonya Kilkenny
Minister for Planning

VICTORIA State Government

The attached certificate is issued by the Minister for Planning of the State of Victoria and is protected by statute.

The document has been issued based on the property information you provided. You should check the map below - it highlights the property identified from your information.

If this property is different to the one expected, you can phone (03) 9102 0402 or email landata.enquiries@servictoria.com.au

Please note: The map is for reference purposes only and does not form part of the certificate.

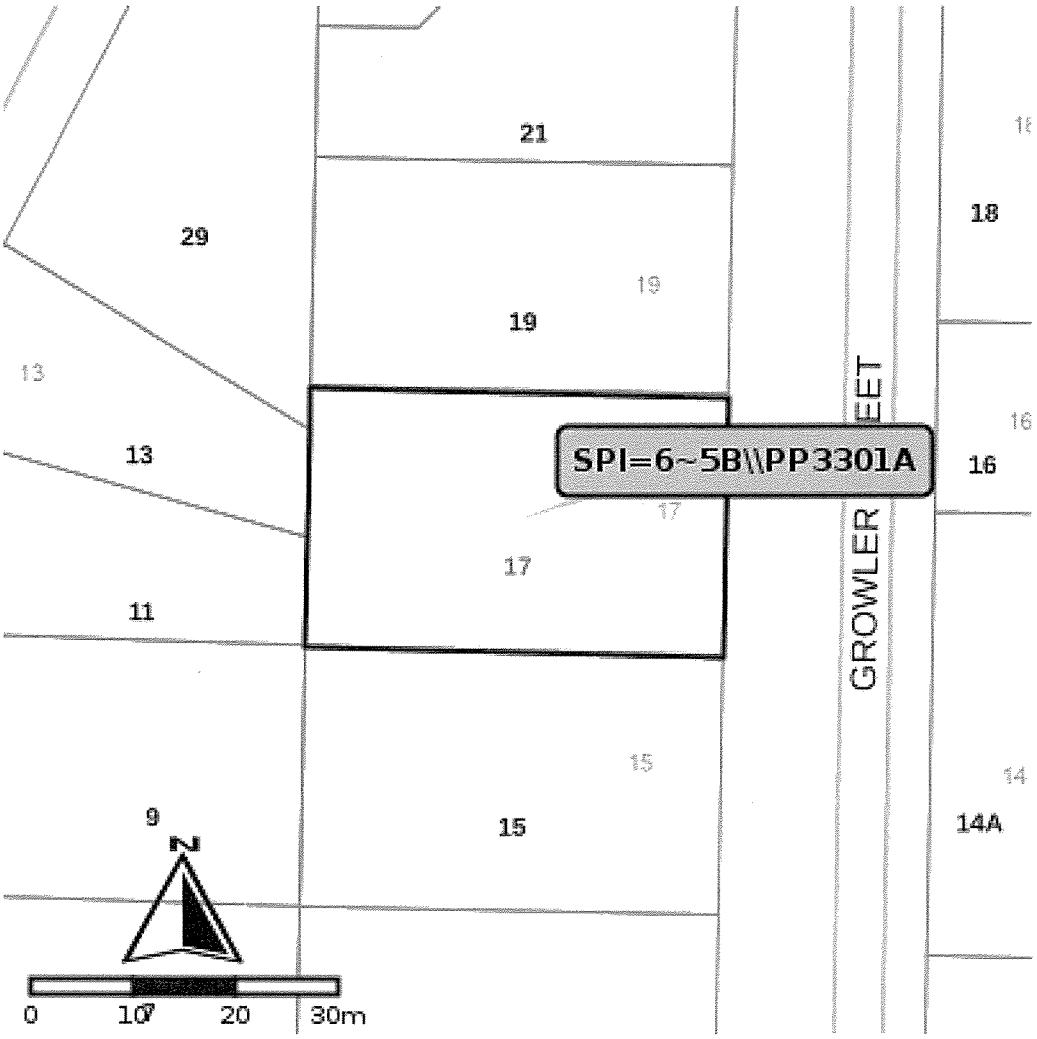

opyright © State Government of Victoria. Service provided by maps.land.vic.gov.a

Choose the authoritative Planning Certificate

Why rely on anything less?

As part of your section 32 statement, the authoritative Planning Certificate provides you and / or your customer with the statutory protection of the State of Victoria.
Order online before 4pm to receive your authoritative Planning Certificate the same day, in most cases within the hour.
Next business day delivery, if further information is required from you.

Privacy Statement

The information obtained from the applicant and used to produce this certificate was collected solely for the purpose of producing this certificate. The personal information on the certificate has been provided by the applicant and has not been verified by LANDATA®. The property information on the certificate has been verified by LANDATA ®. The zoning information on the certificate is protected by statute. The information on the certificate will be retained by LANDATA ® for auditing purposes and will not be released to any third party except as required by law.

VICTORIA State Government

City of Greater Bendigo

Land Information Certificate

Your Reference: 81629392-001-3.99758
Certificate Number: 145618

Assessment Number: 77956 1 **Issue Date: 20-Aug-2026**

Landata
PO Box 500
EAST MELBOURNE VIC 3002

Property and Valuation Details	
Property Address	17 Growler Street, SAILORS GULLY 3556
Parcel Details	CA 6 Sec 5B
Site Value	$236,000
Capital Improved Value	$440,000
Net Annual Value	$22,000
Basis of Valuation	Capital Improved Value
Level of Valuation Date	01-Jan-2026
Valuation Operative Date	01-Jul-2026
AVPCC	110.3 - Detached Dwelling (existing)

Rates and Charges	Current Amount Levied
General Rates	$1,287.10
Garbage Charge	$461.00
Emergency Services and Volunteer Fund	$215.10
Total Levied	**$1,963.20**
Arrears Outstanding	$0.00
Current Legal Costs Outstanding	0.00
Arrears Legal Costs Outstanding	0.00
Interest to Date	$0.00
Total Outstanding	**$1,640.50**

Other Property Debt	$0.00

Total Outstanding for Property: $1,640.50

Biller Code: 268813
Ref: 779561

Katelyn Stone
Coordinator of Rates & Valuations

To obtain an updated balance, please contact the Rates Team directly on 03 5434 6262.
Notices of Acquisitions can be forwarded to acquisitions@bendigo.vic.gov.au

This Certificate is issued under Section 229 of the Local Government Act 1989. The Rates & Charges for the year ending 30 June 2027 became payable on 1 July 2026. Overdue rates attract interest at the rate of 10.0% per annum. In accordance with Section 175(1) of the Local Government Act 1989, all outstanding rates and charges must be paid by the purchaser when that person becomes the owner of the land. Refer to this Certificate for Prescribed, general and other information.

Prescribed information

This Certificate provides information regarding valuation, rates, charges, other moneys owing, and any orders and notices made under the Local Government Act 2020, the Local Government Act 1989, the Local Government Act 1958 or under a local law of the Council.

This Certificate is not required to include information regarding planning, building, health, land fill, land slip, flooding information or service easements. Information regarding these matters may be available from Council or the relevant authority. A fee may be charged for such information.

General information

There is no potential liability, other than any which may be shown on the front of this certificate, for rates under the Cultural & Recreational Lands Act 1963.

There is no outstanding amount, other than any which may be shown on the front of this Certificate, required to be paid for recreational purposes or any transfer of land required to the Council for recreational purposes under Section 18 of the Subdivision Act 1988 or the Local Government Act 1958.

There are no monies owed, other than any which may be shown on the front of this certificate, under Section 119 of the Act.

At the date of this Certificate, there are no notices or orders on the land that have continuing application under the Local Government Act 1958, Local Government Act 1989 or under a local law or by law of the Council, other than any which may be shown on the front of this certificate.

Confirmation of the existence of any Housing Act 1983 Orders can be made by contacting Environmental Health & Local Laws at the City of Greater Bendigo, PO Box 733, Bendigo 3552, Telephone 1300 002 642.
There is no money owed in relation to the land under section 94(5) of the Electricity Industry Act 2000.
There is not any environmental upgrade charge in relation to the land which is owed under Section 181C of the Local Government Act 1989.

The amounts shown on the front of this certificate includes any levy amount specified as being due in an assessment notice in relation to the land under Section 25 of the Fire Services Property Levy Act 2012.

Rates and charges

Rates and Charges for financial year ending 30 June 2027. All Rates and Charges due by four (4) instalments due 30 September 2026, 30 November 2026, 01 March 2027 and 31 May 2027.
Interest will be charged on payments received after the due dates at the rate of 10.0% p.a. This applies to both full payment and instalments.

Other information

This certificate is valid for 90 days from the date of issue. Amounts outstanding may vary if payments/adjustments are made after the issue date. It is the responsibility of the applicant to obtain an update prior to settlement.

After the issue of this certificate, Council may be prepared to provide a verbal update of the information to the applicant about the matters disclosed in this certificate, but if it does so, Council accepts no responsibility whatsoever for the accuracy of the verbal information given and no employee of the Council is authorised to bind Council by the giving of such verbal information. Updates will only be provided to the applicant.

Please note

Updates will not be provided after the 90-day period has passed, a new certificate will be required

City of Greater Bendigo
PO Box 733, Bendigo VIC 3552
ABN 74 149 638 164

CITY OF GREATER BENDIGO

Rates and valuation notice

FOR THE PERIOD 1 JULY, 2026 TO 30 JUNE, 2027

Tax invoice

Assessment no. **77956 1**

Date of issue **11 August 2026**

Internal use only

J M Chambers
17 Growler St
SAILORS GULLY VIC 3556

Rate enquiries
www.bendigo.vic.gov.au/rates
rates@bendigo.vic.gov.au
1300 002 642

Register to receive notices via email:
Visit **erates.bendigo.vic.gov.au**

Property	17 Growler Street, SAILORS GULLY 3556			**Total GST**	$0.00
Property owner	J M Chambers			**Date declared**	15/06/2026
Legal description	CA 6 Sec 5B			**Notice issued**	11/08/2026
Valued as at	01/01/2026	**Site value**	$236,000	**ESVF Classification**	Residential
Capital Improved Value	$440,000	**Net Annual Value**	$22,000	**AVPCC**	110.3

Council Rates and Charges	Charges	Rateable value	Amount
General Rate	0.00292527	440,000	$1,287.10
Bins and Waste Services Charge 140L bin	$461.00	1	$461.00
Pension Concession Rebate			-$272.70
ESVF Rebate			-$50.00

Includes payments made to 29 July 2026

Emergency Services Volunteer Fund	Charges	Rateable value	Amount
Residential	$139 +	(0.000173 x $440,000)	$215.10

The Emergency Services and Volunteers Fund is collected on behalf of the Victorian Government. It does not form part of the City's revenue.

Total $1,640.50

OPTION 1	1st instalment	2nd instalment	3rd instalment	4th instalment
Four instalments	**$409.99** Due: 30/09/2026	+ **$409.99** Due: 30/11/2026	+ **$409.99** Due: 01/03/2027	+ **$410.53** Due: 31/05/2027

OPTION 2 **Prepay in full** — **$1,640.50** Due: 30/09/2026

Scan the QR code to pay your rates or explore flexible payment options.

BPAY Biller code: 1933 Ref: 779561

BPOINT Biller code: 1933 Ref: 779561

Mobile & Internet Banking – BPAY®
Make this payment from your preferred bank account.
®Registered to BPAY Pty Ltd ABN 69 079 137 518

POST billpay Total Rate *360 000779561
Biller code: 0360 Ref: 7795 61
Pay in store at Australia Post, phone 13 18 16 or go to www.postbillpay.com.au

Payment arrangements

If you can't pay by the due date on this notice, please contact the Rates team as soon as you can. We can help you set up a payment plan that works for you. This could be weekly, fortnightly, or monthly to make it easier for you to manage your payments. *Scan the QR code for more information.*

Interest penalties for late payments

Penalty interest is calculated from the date when each instalment was due, regardless of whether or not the ratepayer has chosen to pay by the instalment or prepayment option. Interest is set by The Minister under section 172(2) by notice published in the Government Gazette. Arrears outstanding continue to accrue interest until paid in full. In some cases, the City may take legal action in the Magistrates Court of Victoria to recover unpaid rates and charges. Receiving this notice does not change any current payment arrangements, and it does not stop the City from starting legal proceedings if needed.

Payment allocation

All payments will be credited in the following order: 1. Legal Costs; 2. Interest; 3. Arrears; 4. Current Rates, Charges and ESVF.

Rate capping

The City has complied with the Victorian Government's rate cap of 2.75 per cent. The cap applies to the average annual increase of rates and charges. The rates and charges for your property may have increased or decreased by a different percentage for the following reasons:

(i) The valuation of your property relative to the valuation of other properties in the municipal district.

(ii) The application of any differential rate by council.

(iii) The inclusion of other rates and charges not covered by the Victorian Government's rate cap.

Rates calcualation table

Your property has been classified for rating purposes in accordance with the City's Revenue and Rating Plan 2025-2029.

Differential Rate Type	Differential Rate in Dollar	Rate Amount
Commercial Rate A	.555807	$2,445.52
Commercial Rate B	.541176	$2,381.28
Commercial Rate C	.570429	$2,509.76
Farm Rate	.190143	$836.44
General	.292527	$1,287.00
Vacant Land	.365660	$1,609.08

Changes to Local Government regulations require all rate notices to show calculations for your property at each of our differentials. Calculations are for comparative purposes only.

Direct debit

Did you know that you can get your rates direct debited from your bank account on a fortnightly or monthly basis? Once it's set up, it keeps going each year, you don't need to apply again. We suggest setting it up as soon as you get your rates notice.

Emergency Services and Volunteers Fund (ESVF)

Formerly known as Fire Services Property Levy. Councils are legally required to collect the levy and pay it to the Victorian Government, in line with the Emergency Services & Volunteers Fund Act 2012 (and in line with the Local Government Act 1989 & 2020).

Please pay the full amount, including the levy, by the due date. If you only pay a portion of the total amount due, some of that payment will be paid to the Victorian Government toward the levy. Interest charges will apply on the unpaid amount.

Pension concessions

Did you know that if you are a pensioner with a current concession card issued by Centrelink or the Department of Veteran Affairs, you may be eligible for a rebate on your principal place of residence? Applications can be made online by visiting our website or contact Customer Support.

Notice of valuation

The property described on the front of this Notice has been valued as at January 1, 2026 using the Capital Improved Value which is the total market value of the land plus buildings and improvements. All properties are valued independently by the Valuer-General of Victoria. The valuations shown on this notice may be used by other authorities for the purpose of a tax or rate.

Changes to rating classification

Ratepayers are responsible for ensuring that the details contained in the individual notices are correct. Any adjustments to rates will only be effective in the year the adjustment is made and will not be applied retrospectively.

Privacy Statement

The City is committed to protecting your privacy. The City handles all personal information it collects in accordance with the Privacy and Data Protection Act 2014 (Vic) and our Privacy Policy. The City may disclose this information to other organisations if requested by legislation and for other relevant secondary purposes including other government agencies.

Payment of rates and charges

Rates and charges are due and payable by four instalments. Instalment notices will be issued at least 14 days before each instalment is due. You can pay any or all instalments in advance of their due dates.

Disagreement with notice

If you disagree with information on your Rates and Valuations Notice, you may make a submission to the City's rates team who will review your situation and work to find a solution. If your issue cannot be resolved, you have the right to appeal:

- **If you choose to appeal, you must still pay your rates by the due date**
- **If your appeal is successful, we will credit your account or refund, if requested**

What can you appeal?

- Differential rate applied to your property by visiting **www.vcat.vic.gov.au** (within 60 days of date of issue)
- The property valuation or AVPCC by visiting **ratingvaluationobjections.vic.gov.au** or by contacting the City (within two months of date of issue)
- Any other rate or charge at the County Court – please seek legal advice (within 60 days of date of issue)

Contact us

Email:
rates@bendigo.vic.gov.au

Website:
www.bendigo.vic.gov.au/rates

Phone:
1300 002 642

National Relay Service:
133 677

Address:
Main office – 189-229 Lyttleton Terrace, Bendigo. Heathcote office – 106 High Street, Heathcote

Postal address:
PO Box 733, Bendigo 3552

Customer Support hours:

- Monday, 9am – 4.30pm
- Tuesday, 9am – 4pm
- Wednesday, 9am – 4.30pm
- Thursday, 9am – 4.30pm
- Friday, 9am – 4.30pm

Please note the Heathcote office is closed on Wednesdays.

PAYMENT OPTIONS

Direct debit

Your rates can be deducted from your bank account fortnightly, monthly or via instalments. Complete an online application form at **www.bendigo.vic.gov.au/rates** or contact Customer Support on **1300 002 642.**

Centrepay

To arrange regular deductions from your Centrelink payment download the form at **www.bendigo.vic.gov.au/rates** or contact Customer Support on **1300 002 642.**

Ref No: 555 054 223L

BPAY®

Phone and internet banking. Contact your bank or financial institution to make this payment.

Refer to the front of this notice for biller code and reference number.

BPOINT

With your Visa or Mastercard, phone or internet.

1300 276 468 or **www.bpoint.com.au**

Refer to the front of this notice for biller code and reference number.

Post Billpay

Phone, internet and over the counter.

13 18 16 or **www.postbillpay.com.au**

Refer to the front of this notice for biller code and reference number.

Payment online

City of Greater Bendigo

www.bendigo.vic.gov.au/rates

Payment in person

- Australia Post
- City of Greater Bendigo

Coliban WATER

ABN 96 549 082 360

1300 363 200
www.coliban.com.au
PO Box 2770 BENDIGO DC
Victoria 3554

Rogers & Every C/- LANDATA
Two Melbourne Quarter, Level 13, 697 Collins Street
Docklands

Information Statement Issue Date:
26 August 2026

Your Reference:
81629389-001-9

Settlement Date:
25 August 2026

Information Statement Number:
ISN-0000060447

Property Number:
LOC-000013951

Settlement Payment Reference:
2000000139513

Amount Due:
-$31.36

Information Statement

(Special Meter Read)

Service Address: 17 Growlers Street, Sailors Gully, VIC, 3556

Owner(s):	**Title(s):**
Chambers, Julie	Title Plan, Plan Number 785452T, Volume 09425, Folio 328, Crown Allotment 6, Section 5B, Parish of Nerring

Account Calculation:	
Fees and Charges	-$109.19
Scheme Arrears	$0.00
Total amount in arrears:	-$109.19
Calculated charges from last billing date to 25-08-2026 as detailed on the following page/s.	$77.83
Amount Due:	-$31.36

If you are making a settlement payment via PEXA, please use the biller code 39156 and the settlement payment reference number detailed above.

In accordance with Section 275 (1) of the Water Act (1989), the person /s who becomes the owner of the property must pay any amount that is a charge on that property under Section 274 (4A).

Unless prior consent has been obtained, the Water Act (1989) prohibits:
The erection and/or placement of any building, wall, bridge, embankment, fill or removal of earth, machinery or other structure on land over which an easement exists, or within one (1) metre laterally, of any works of Coliban Water.

Property Number: LOC-000013951
Service Address: 17 Growlers Street, Sailors Gully, VIC, 3556

Details for Services provided and their tariffs:

WATER CONSUMPTION FEE

Service Number	Meter Number	Previous Date	Reading	Current Date	Reading
SP-000012634	11136880	02-08-2026	2050	26-08-2026	2050
	Date From	Date To	Consumption (Kilolitres)	Rate per kL	Amount
	02-08-2026	26-08-2026	0.0000	$ 2.9028	$0.00

WATER SERVICE FEE

Service Number	Size	Date From	Date To	Days	Rate per day	Amount
SP-000012634	20mm	02-08-2026	25-08-2026	24	$ 0.8097	$19.43

SEWERAGE SERVICE FEE

Service Number	Date From	Date To	Days	Rate per day	Amount
SP-000012634	02-08-2026	25-08-2026	24	$ 2.4335	$58.40

Encumbrances and other information:

* All acquisitions and dispositions are to be forwarded to Coliban Water via email: revenue@coliban.com.au

* This Information Statement includes updated figures calculated after special meter read applied.

* Could the applicant please phone for an update on this certificate prior to settlement. Alternatively, you can email revenue@coliban.com.au for an update and provide the ISN number (Information Statement number) and settlement date in your email.

* Information Statements are valid for a period of 90 days from application date for service charges only. The special meter read is an actual read used to calculate water consumption up until the reading date only

* If you are making a settlement payment via PEXA, please use the biller code 39156 and the settlement payment reference number detailed on page 1. Once settlement is complete to ensure all the required information under the Water Act 1989, Section 159 continues to be provided to us during the property settlement process. Please advise all of the following details on the Notice of Acquisition/Disposition (with the relevant ownership details i.e. lot number/s, plan of subdivision number/s, volume number/s, folio number/s. The version of information being provided to the State Revenue Office (SRO) is adequate for our requirements.

Regards,



Customer Solutions Department

Property Report

Date: 21/08/26

Property Address: 17 Growlers Street, Sailors Gully, VIC, 3556

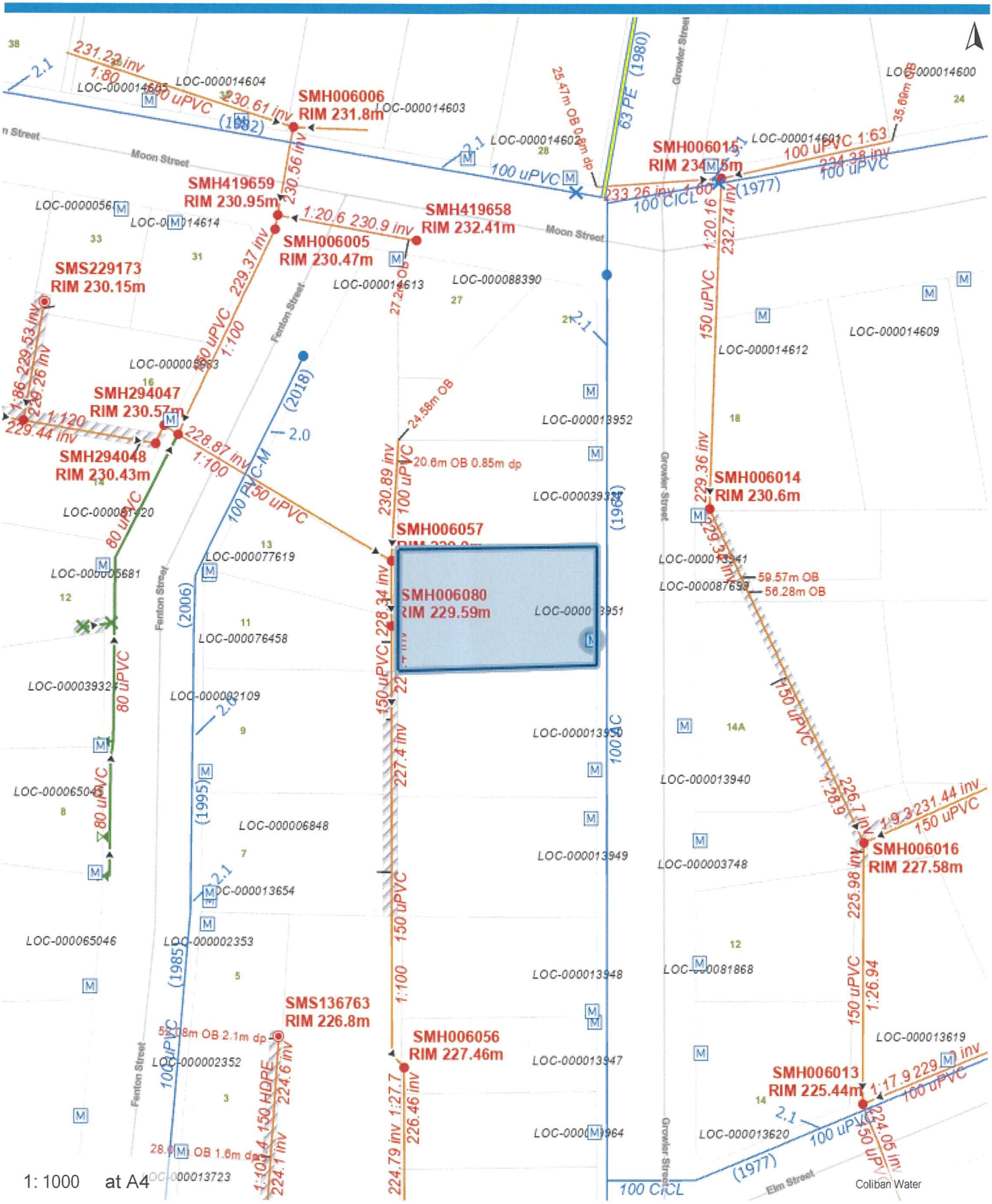

Disclaimer: Coliban Water makes no representation or warranty regarding the accuracy or completeness of the information in this document. Coliban Water further accepts no responsibility for any omissions or inaccuracies that may exist, and disclaims all liability for any loss or damage which may arise directly or indirectly from reliance on the information in this document, whether or not that loss is caused by any negligence on the part of Coliban Water or its employees.

17 GROWLER STREET SAILORS GULLY 3556

Date: 20/08/26

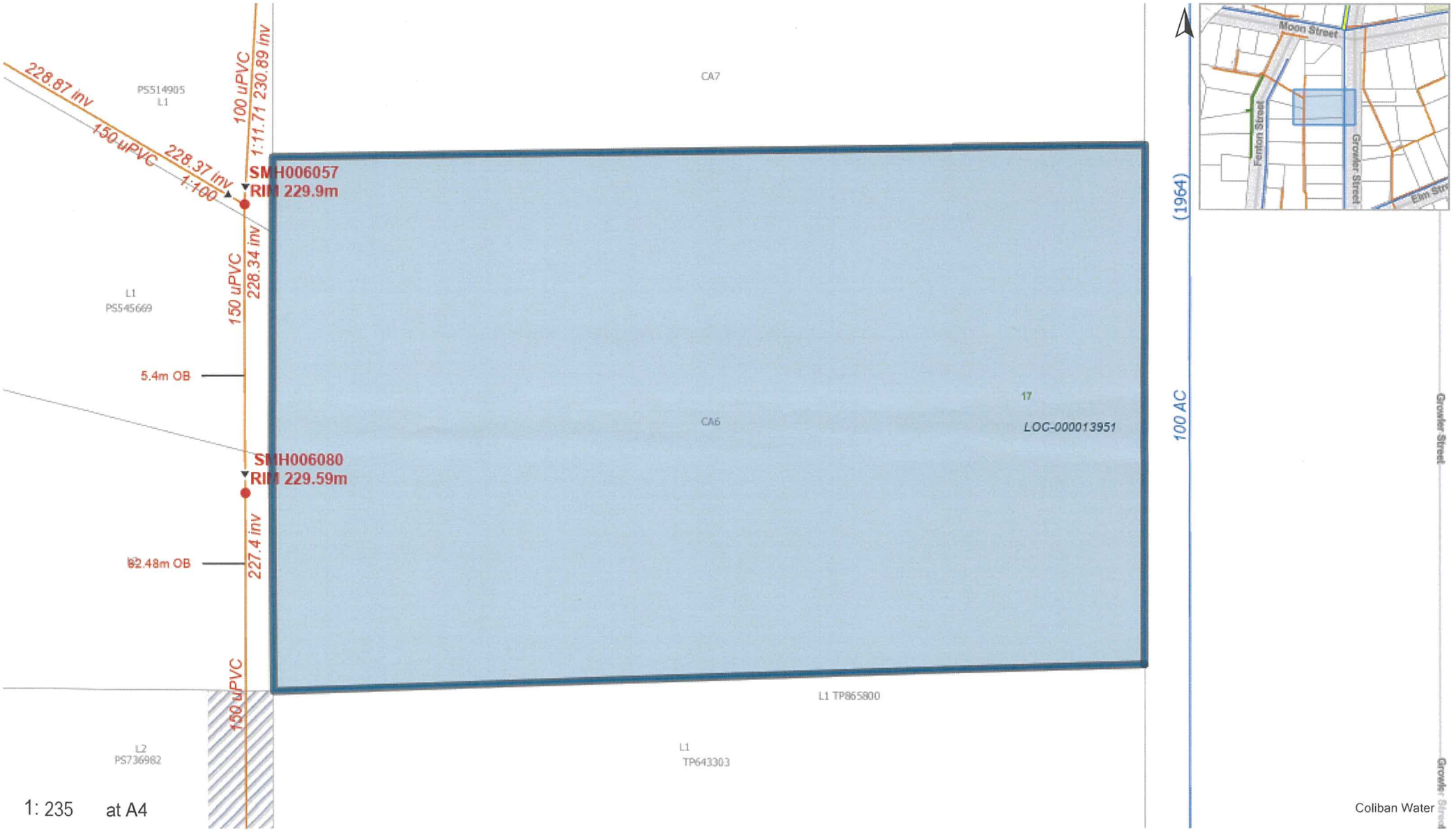

Disclaimer: Coliban Water makes no representation or warranty regarding the accuracy or completeness of the information in this document. Coliban Water further accepts no responsibility for any omissions or inaccuracies that may exist, and disclaims all liability for any loss or damage which may arise directly or indirectly from reliance on the information in this document, whether or not that loss is caused by any negligence on the part of Coliban Water or its employees.

HISTORIC MINING ACTIVITY
Form No. 692

20 August, 2026

Property Information:

Address: 17 GROWLER STREET SAILORS GULLY 3556

It is advised that:

Our records do not indicate the existence of any mining activity on this site, but the site may be over or close to known mining activity. Note that there may be unrecorded mine openings connecting with such activity. (2)

NOTE: Historic Mining activity information is provided from plans and records that may be incomplete and may not be entirely free from errors. It is provided for information only and should not be relied upon as definitive of the status of any area of land. It is provided on the basis that all persons accessing it undertake responsibility for assessing the relevance and accuracy of its content.
The State of Victoria and its officers, agents or employees do not guarantee that the work is without flaw of any kind or is wholly appropriate for your particular purposes and therefore disclaims all liability for any error, loss or other consequence which may arise from you relying on any information in this work.

For queries, contact:

Department of Energy, Environment and Climate Action
E-mail: gsv_info@deeca.vic.gov.au

HISTORIC MINING ACTIVITY ANALYSIS REPORT

Address: 17 GROWLER STREET SAILORS GULLY 3556

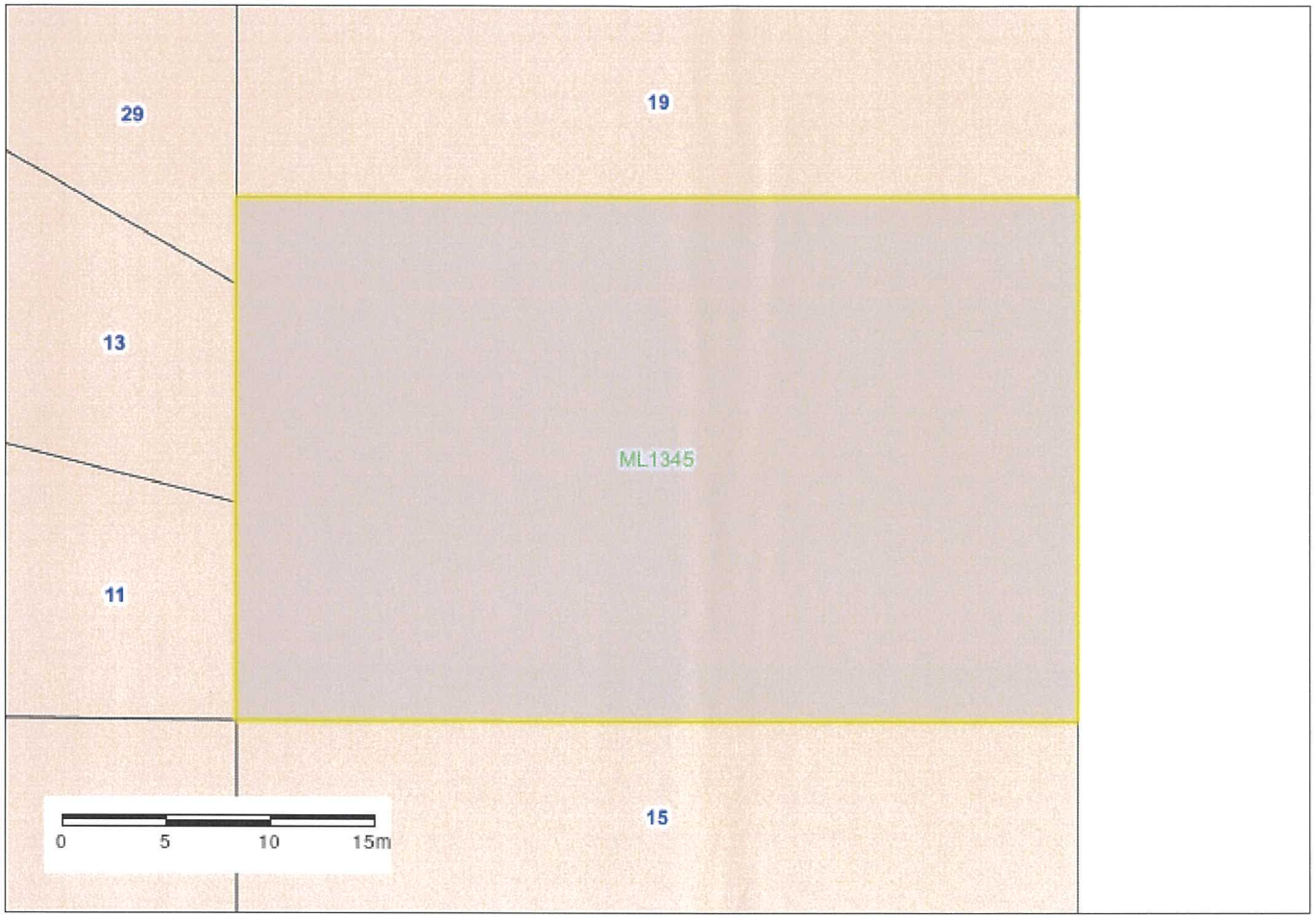

Locality Map

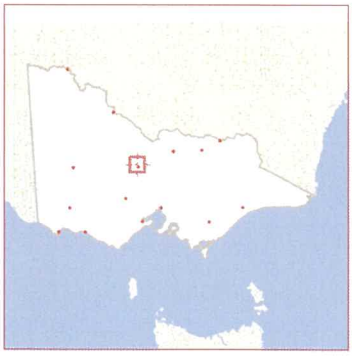

Details (as at 20 August, 2026)

Result of Search:

Our records do not indicate the existence of any mining activity on this site, but the site may be over or close to known mining activity. Note that there may be unrecorded mine openings connecting with such activity. (2)

NOTE: Historic Mining activity information is provided from plans and records that may be incomplete and may not be entirely free from errors. It is provided for information only and should not be relied upon as definitive of the status of any area of land. It is provided on the basis that all persons accessing it undertake responsibility for assessing the relevance and accuracy of its content.
The State of Victoria and its officers, agents or employees do not guarantee that the work is without flaw of any kind or is wholly appropriate for your particular purposes and therefore disclaims all liability for any error, loss or other consequence which may arise from you relying on any information in this work.

For queries, contact:

Department of Energy, Environment and Climate Action
E-mail: gsv_info@deeca.vic.gov.au

Summary of Important Overlaps

Details of Important Overlaps

Note: If there is no information displayed, less important overlaps may exist, or activity may be in the same general locality of the selected property.

Legend

Deep Lead Lines

Deep Lead Lines

Deep Lead Polygons

Deep Lead Polygons

Expired Tailings Licences

Expired Gold Mining Leases - 1860s to 1958

Expired Gold Mining Leases - 1860s to 1958

Expired Mineral Leases - 1860s to 1966

Expired Extractive Industry Tenements

Expired Mining Licences and Leases

Current Extractive Industry Work Authorities

Current Mining Licences and Leases

Mines and Mineral Occurrences

- MAJOR
- INTERMEDIATE
- MINOR
- UNKNOWN

Property - Address

Roads (vmtrans)

- Freeway
- Highway
- Main Road
- Medium Road
- Other Roads

Towns (25K)

- Locality
- Small Town
- Town
- Large Town
- Major Town
- Regional Centre
- City

Property Clearance Certificate

Land Tax

INFOTRACK / ROGERS & EVERY

Your Reference: 20260701
Certificate No: 11028852
Issue Date: 20 AUG 2026
Enquiries: ESYSPROD

Land Address: 17 GROWLER STREET SAILORS GULLY VIC 3556

Land Id	Lot	Plan	Volume	Folio	Tax Payable
23625431			9425	328	$0.00

Vendor: JULIE CHAMBERS
Purchaser: FOR INFORMATION PURPOSES

Current Land Tax	Year	Taxable Value (SV)	Proportional Tax	Penalty/Interest	Total
MS JULIE MAREE CHAMBERS	2026	$229,000	$0.00	$0.00	$0.00

Comments: Property is exempt: LTX Principal Place of Residence.

Current Vacant Residential Land Tax	Year	Taxable Value (CIV)	Tax Liability	Penalty/Interest	Total

Comments:

Arrears of Land Tax	Year	Proportional Tax	Penalty/Interest	Total

Arrears of Vacant Residential Land Tax	Year	Proportional Tax	Penalty/Interest	Total

This certificate is subject to the notes that appear on the reverse. The applicant should read these notes carefully.

Paul Broderick
Commissioner of State Revenue

CAPITAL IMPROVED VALUE (CIV):	$395,000
SITE VALUE (SV):	$229,000
CURRENT LAND TAX AND VACANT RESIDENTIAL LAND TAX CHARGE:	**$0.00**

Notes to Certificate - Land Tax

Certificate No: 11028852

Power to issue Certificate

1. Pursuant to section 95AA of the *Taxation Administration Act 1997*, the Commissioner of State Revenue must issue a Property Clearance Certificate (Certificate) to an owner, mortgagee or bona fide purchaser of land who makes an application specifying the land for which the Certificate is sought and pays the application fee.

Amount shown on Certificate

2. The Certificate shows any land tax (including Vacant Residential Land Tax, interest and penalty tax) that is due and unpaid on the land described in the Certificate at the date of issue. In addition, it may show:
   - Land tax that has been assessed but is not yet due,
   - Land tax for the current tax year that has not yet been assessed, and
   - Any other information that the Commissioner sees fit to include, such as the amount of land tax applicable to the land on a single holding basis and other debts with respect to the property payable to the Commissioner.

Land tax is a first charge on land

3. Unpaid land tax (including Vacant Residential Land Tax, interest and penalty tax) is a first charge on the land to which it relates. This means it has priority over any other encumbrances on the land, such as a mortgage, and will continue as a charge even if ownership of the land is transferred. Therefore, a purchaser may become liable for any such unpaid land tax.

Information for the purchaser

4. Pursuant to section 96 of the *Land Tax Act 2005*, if a purchaser of the land described in the Certificate has applied for and obtained a certificate, the amount recoverable from the purchaser by the Commissioner cannot exceed the amount set out in the certificate, described as the "Current Land Tax Charge and Vacant Residential Land Tax Charge" overleaf. A purchaser cannot rely on a Certificate obtained by the vendor.

Information for the vendor

5. Despite the issue of a Certificate, the Commissioner may recover a land tax liability from a vendor, including any amount identified on this Certificate.

Apportioning or passing on land tax to a purchaser

6. A vendor is prohibited from apportioning or passing on land tax including vacant residential land tax, interest and penalty tax to a purchaser under a contract of sale of land entered into on or after 1 January 2024, where the purchase price is less than $10 million (to be indexed annually from 1 January 2025, as set out on the website for Consumer Affairs Victoria).

General information

7. A Certificate showing no liability for the land does not mean that the land is exempt from land tax. It means that there is nothing to pay at the date of the Certificate.

8. An updated Certificate may be requested free of charge via our website, if:
   - The request is within 90 days of the original Certificate's issue date, and
   - There is no change to the parties involved in the transaction for which the Certificate was originally requested.

For Information Only

LAND TAX CALCULATION BASED ON SINGLE OWNERSHIP

Land Tax = $975.00

Taxable Value = $229,000

Calculated as $975 plus ($229,000 - $100,000) multiplied by 0.000 cents.

VACANT RESIDENTIAL LAND TAX CALCULATION

Vacant Residential Land Tax = $3,950.00

Taxable Value = $395,000

Calculated as $395,000 multiplied by 1.000%.

Land Tax - Payment Options

BPAY

Biller Code:5249
Ref: 11028852

Telephone & Internet Banking - BPAY®

Contact your bank or financial institution to make this payment from your cheque, savings, debit or transaction account.

www.bpay.com.au

CARD

Ref: 11028852

Visa or Mastercard

Pay via our website or phone 13 21 61. A card payment fee applies.

sro.vic.gov.au/paylandtax

Property Clearance Certificate updates are available at **sro.vic.gov.au/certificates**

Property Clearance Certificate

Commercial and Industrial Property Tax

INFOTRACK / ROGERS & EVERY

Your Reference:	20260701
Certificate No:	11028852
Issue Date:	20 AUG 2026
Enquires:	ESYSPROD

Land Address: 17 GROWLER STREET SAILORS GULLY VIC 3556

Land Id	Lot	Plan	Volume	Folio	Tax Payable
23625431			9425	328	$0.00

AVPCC	Date of entry into reform	Entry interest	Date land becomes CIPT taxable land	Comment
110.3	N/A	N/A	N/A	The AVPCC allocated to the land is not a qualifying use.

This certificate is subject to the notes found on the reverse of this page. The applicant should read these notes carefully.

Paul Broderick
Commissioner of State Revenue

CAPITAL IMPROVED VALUE:	$395,000
SITE VALUE:	$229,000
CURRENT CIPT CHARGE:	**$0.00**

Notes to Certificate - Commercial and Industrial Property Tax

Certificate No: 11028852

Power to issue Certificate

1. Pursuant to section 95AA of the *Taxation Administration Act 1997*, the Commissioner of State Revenue must issue a Property Clearance Certificate (Certificate) to an owner, mortgagee or bona fide purchaser of land who makes an application specifying the land for which the Certificate is sought and pays the application fee.

Amount shown on Certificate

2. The Certificate shows any commercial and industrial property tax (including interest and penalty tax) that is due and unpaid on the land described in the Certificate at the date of issue.

Australian Valuation Property Classification Code (AVPCC)

3. The Certificate may show one or more AVPCC in respect of land described in the Certificate. The AVPCC shown on the Certificate is the AVPCC allocated to the land in the most recent of the following valuation(s) of the land under the *Valuation of Land Act 1960:*
   - a general valuation of the land;
   - a supplementary valuation of the land returned after the general valuation.
4. The AVPCC(s) shown in respect of land described on the Certificate can be relevant to determine if the land has a qualifying use, within the meaning given by section 4 of the *Commercial and Industrial Property Tax Reform Act 2024* (CIPT Act). Section 4 of the CIPT Act Land provides that land will have a qualifying use if:
   - the land has been allocated one, or more than one, AVPCC in the latest valuation, all of which are in the range 200-499 and/or 600-699 in the Valuation Best Practice Specifications Guidelines (the requisite range);
   - the land has been allocated more than one AVPCC in the latest valuation, one or more of which are inside the requisite range and one or more of which are outside the requisite range, and the land is used solely or primarily for a use described in an AVPCC in the requisite range; or
   - the land is used solely or primarily as eligible student accommodation, within the meaning of section 3 of the CIPT Act.

Commercial and industrial property tax information

5. If the Commissioner has identified that land described in the Certificate is tax reform scheme land within the meaning given by section 3 of the CIPT Act, the Certificate may show in respect of the land:
   - the date on which the land became tax reform scheme land;
   - whether the entry interest (within the meaning given by section 3 of the Duties Act 2000) in relation to the tax reform scheme land was a 100% interest (a whole interest) or an interest of less than 100% (a partial interest); and
   - the date on which the land will become subject to the commercial and industrial property tax.
6. A Certificate that does not show any of the above information in respect of land described in the Certificate does not mean that the land is not tax reform scheme land. It means that the Commissioner has not identified that the land is tax reform scheme land at the date of issue of the Certificate. The Commissioner may identify that the land is tax reform scheme land after the date of issue of the Certificate.

Change of use of tax reform scheme land

7. Pursuant to section 34 of the CIPT Act, an owner of tax reform scheme land must notify the Commissioner of certain changes of use of tax reform scheme land (or part of the land) including if the actual use of the land changes to a use not described in any AVPCC in the range 200-499 and/or 600-699. The notification must be given to the Commissioner within 30 days of the change of use.

Commercial and industrial property tax is a first charge on land

8. Commercial and industrial property tax (including any interest and penalty tax) is a first charge on the land to which the commercial and industrial property tax is payable. This means it has priority over any other encumbrances on the land, such as a mortgage, and will continue as a charge even if ownership of the land is transferred. Therefore, a purchaser may become liable for any unpaid commercial and industrial property tax.

Information for the purchaser

9. Pursuant to section 27 of the CIPT Act, if a bona fide purchaser for value of the land described in the Certificate applies for and obtains a Certificate in respect of the land, the maximum amount recoverable from the purchaser is the amount set out in the Certificate. A purchaser cannot rely on a Certificate obtained by the vendor.

Information for the vendor

10. Despite the issue of a Certificate, the Commissioner may recover a commercial and industrial property tax liability from a vendor, including any amount identified on this Certificate.

Passing on commercial and industrial property tax to a purchaser

11. A vendor is prohibited from apportioning or passing on commercial and industrial property tax to a purchaser under a contract of sale of land entered into on or after 1 July 2024 where the purchase price is less than $10 million (to be indexed annually from 1 January 2025, as set out on the website for Consumer Affairs Victoria).

General information

12. Land enters the tax reform scheme if there is an entry transaction, entry consolidation or entry subdivision in respect of the land (within the meaning given to those terms in the CIPT Act). Land generally enters the reform on the date on which an entry transaction occurs in respect of the land (or the first date on which land from which the subject land was derived (by consolidation or subdivision) entered the reform).
13. The Duties Act includes exemptions from duty, in certain circumstances, for an eligible transaction (such as a transfer) of tax reform scheme land that has a qualifying use on the date of the transaction. The exemptions apply differently based on whether the entry interest in relation to the land was a whole interest or a partial interest. For more information, please refer to www.sro.vic.gov.au/CIPT.
14. A Certificate showing no liability for the land does not mean that the land is exempt from commercial and industrial property tax. It means that there is nothing to pay at the date of the Certificate.
15. An updated Certificate may be requested free of charge via our website, if:
   - the request is within 90 days of the original Certificate's issue date, and
   - there is no change to the parties involved in the transaction for which the Certificate was originally requested.

Property Clearance Certificate

Windfall Gains Tax

INFOTRACK / ROGERS & EVERY

Your Reference:	20260701
Certificate No:	11028852
Issue Date:	20 AUG 2026

Land Address: 17 GROWLER STREET SAILORS GULLY VIC 3556

Lot	Plan	Volume	Folio
		9425	328

Vendor: JULIE CHAMBERS

Purchaser: FOR INFORMATION PURPOSES

WGT Property Id	Event ID	Windfall Gains Tax	Deferred Interest	Penalty/Interest	Total
		$0.00	$0.00	$0.00	$0.00

Comments: No windfall gains tax liability identified.

This certificate is subject to the notes that appear on the reverse. The applicant should read these notes carefully.

CURRENT WINDFALL GAINS TAX CHARGE:
$0.00

Paul Broderick
Commissioner of State Revenue

Notes to Certificate - Windfall Gains Tax

Certificate No: 11028852

Power to issue Certificate

1. Pursuant to section 95AA of the *Taxation Administration Act 1997*, the Commissioner of State Revenue must issue a Property Clearance Certificate (Certificate) to an owner, mortgagee or bona fide purchaser of land who makes an application specifying the land for which the Certificate is sought and pays the application fee.

Amount shown on Certificate

2. The Certificate shows in respect of the land described in the Certificate:
   - Windfall gains tax that is due and unpaid, including any penalty tax and interest
   - Windfall gains tax that is deferred, including any accrued deferral interest
   - Windfall gains tax that has been assessed but is not yet due
   - Windfall gains tax that has not yet been assessed (i.e. a WGT event has occurred that rezones the land but any windfall gains tax on the land is yet to be assessed)
   - Any other information that the Commissioner sees fit to include such as the amount of interest accruing per day in relation to any deferred windfall gains tax.

Windfall gains tax is a first charge on land

3. Pursuant to section 42 of the *Windfall Gains Tax Act 2021*, windfall gains tax, including any accrued interest on a deferral, is a first charge on the land to which it relates. This means it has priority over any other encumbrances on the land, such as a mortgage, and will continue as a charge even if ownership of the land is transferred. Therefore, a purchaser may become liable for any unpaid windfall gains tax.

Information for the purchaser

4. Pursuant to section 42 of the *Windfall Gains Tax Act 2021*, if a bona fide purchaser for value of land applies for and obtains a Certificate in respect of the land, the maximum amount recoverable from the purchaser by the Commissioner is the amount set out in the certificate, described as the "Current Windfall Gains Tax Charge" overleaf.
5. If the certificate states that a windfall gains tax is yet to be assessed, note 4 does not apply.
6. A purchaser cannot rely on a Certificate obtained by the vendor.

Information for the vendor

7. Despite the issue of a Certificate, the Commissioner may recover a windfall gains tax liability from a vendor, including any amount identified on this Certificate.

Passing on windfall gains tax to a purchaser

8. A vendor is prohibited from passing on a windfall gains tax liability to a purchaser where the liability has been assessed under a notice of assessment as at the date of the contract of sale of land or option agreement. This prohibition does not apply to a contract of sale entered into before 1 January 2024, or a contract of sale of land entered into on or after 1 January 2024 pursuant to the exercise of an option granted before 1 January 2024.

General information

9. A Certificate showing no liability for the land does not mean that the land is exempt from windfall gains tax. It means that there is nothing to pay at the date of the Certificate.
10. An updated Certificate may be requested free of charge via our website, if:
    - The request is within 90 days of the original Certificate's issue date, and
    - There is no change to the parties involved in the transaction for which the Certificate was originally requested.
11. Where a windfall gains tax liability has been deferred, interest accrues daily on the deferred liability. The deferred interest shown overleaf is the amount of interest accrued to the date of issue of the certificate.

Windfall Gains Tax - Payment Options

BPAY

Biller Code: 416073
Ref: 11028859

Telephone & Internet Banking - BPAY®

Contact your bank or financial institution to make this payment from your cheque, savings, debit or transaction account.

www.bpay.com.au

CARD

Ref: 11028859

Visa or Mastercard

Pay via our website or phone 13 21 61.
A card payment fee applies.

sro.vic.gov.au/payment-options

Important payment information

Windfall gains tax payments must be made using only these specific payment references.

Using the incorrect references for the different tax components listed on this property clearance certificate will result in misallocated payments.

Delivered by LANDATA®, timestamp 19/08/2026 16:48 Page 1 of 1
© State of Victoria. This publication is copyright. No part may be reproduced by any process except in accordance with the provisions of the Copyright Act 1968 (Cth) and for the purposes of Section 32 of the Sale of Land Act 1962 or pursuant to a written agreement. The information is only valid at the time and in the form obtained from the LANDATA® System. None of the State of Victoria, LANDATA®, Secure Electronic Registries Victoria Pty Ltd (ABN 86 627 986 396) as trustee for the Secure Electronic Registries Victoria Trust (ABN 83 206 746 897) accept responsibility for any subsequent release, publication or reproduction of the information.

TITLE PLAN		EDITION 1	TP 785452T

Location of Land

Parish: AT EAGLEHAWK PARISH OF NERRING
Township:
Section: 5B
Crown Allotment: 6
Crown Portion:

Last Plan Reference:
Derived From: VOL 9425 FOL 328
Depth Limitation: NIL

Notations

ANY REFERENCE TO MAP IN THE TEXT MEANS THE DIAGRAM SHOWN ON THIS TITLE PLAN

Description of Land / Easement Information

THIS PLAN HAS BEEN PREPARED FOR THE LAND REGISTRY, LAND VICTORIA, FOR TITLE DIAGRAM PURPOSES AS PART OF THE LAND TITLES AUTOMATION PROJECT
COMPILED 25/05/2003
VERIFIED: L.S.

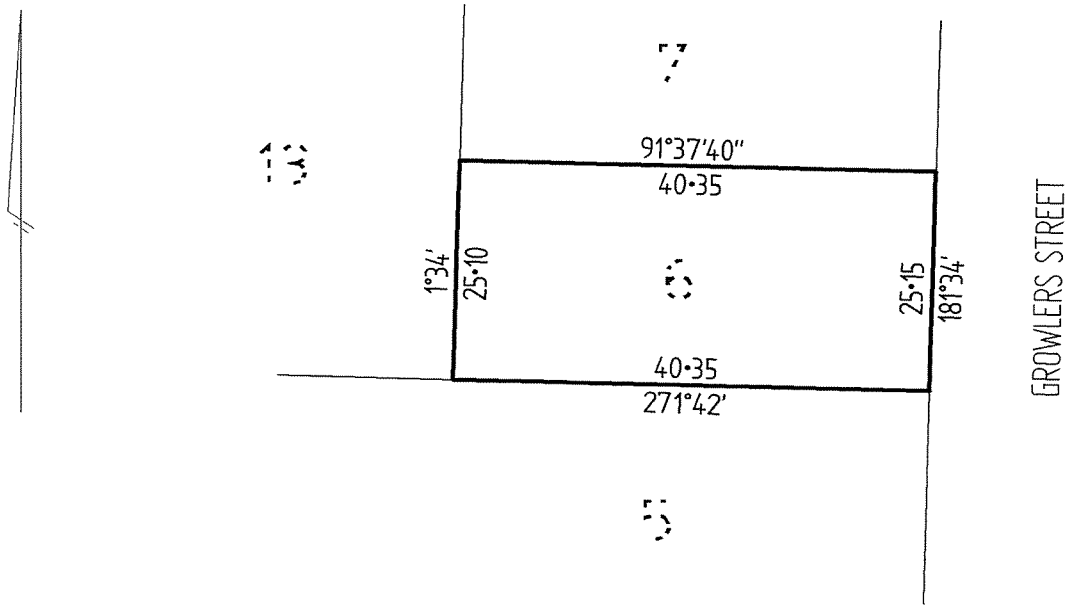

LENGTHS ARE IN METRES	Metres = 0.3048 x Feet Metres = 0.201168 x Links		Sheet 1 of 1 sheets

Copyright State of Victoria. No part of this publication may be reproduced except as permitted by the Copyright Act 1968 (Cth), to comply with a statutory requirement or pursuant to a written agreement. The information is only valid at the time and in the form obtained from the LANDATA REGD TM System. None of the State of Victoria, its agents or contractors, accepts responsibility for any subsequent publication or reproduction of the information.

The Victorian Government acknowledges the Traditional Owners of Victoria and pays respects to their ongoing connection to their Country, History and Culture. The Victorian Government extends this respect to their Elders, past, present and emerging.

REGISTER SEARCH STATEMENT (Title Search) Transfer of Land Act 1958

VOLUME 09425 FOLIO 328 Security no : 124137741702M
Produced 19/08/2026 04:47 PM

LAND DESCRIPTION

Crown Allotment 6 Section 5B at Eaglehawk Parish of Nerring.
PARENT TITLES :
Volume 00527 Folio 392 Volume 00545 Folio 954 Volume 00576 Folio 142
Created by instrument J135215 04/08/1981

REGISTERED PROPRIETOR

Estate Fee Simple
Sole Proprietor
JULIE MAREE CHAMBERS of 17 GROWLER STREET EAGLEHAWK VIC 3556
AF604535C 23/01/2008

ENCUMBRANCES, CAVEATS AND NOTICES

MORTGAGE AF604536A 23/01/2008
WESTPAC BANKING CORPORATION

For details of any other encumbrances see the plan or imaged folio set out under DIAGRAM LOCATION below.

DIAGRAM LOCATION

SEE TP785452T FOR FURTHER DETAILS AND BOUNDARIES

ACTIVITY IN THE LAST 125 DAYS

NIL

----------END OF REGISTER SEARCH STATEMENT----------

Additional information: (not part of the Register Search Statement)

Street Address: 17 GROWLER STREET SAILORS GULLY VIC 3556

ADMINISTRATIVE NOTICES

NIL

eCT Control 16320Q WESTPAC BANKING CORPORATION
Effective from 23/10/2016