

REAL PROPERTY ACT, 1886



The Registrar-General certifies that this Title Register Search displays the records maintained in the Register Book and other notations at the time of searching.



Certificate of Title - Volume 6242 Folio 612

Parent Title(s) CT 5678/158
Creating Dealing(s) RTC 13341732
Title Issued 26/08/2020 Edition 2 Edition Issued 10/02/2021

Estate Type

FEE SIMPLE

Registered Proprietor

PHILLIP RUSSELL THOMAS
OF 29 SALTER CRESCENT CHRISTIES BEACH SA 5165

Description of Land

ALLOTMENT 103 DEPOSITED PLAN 123340
IN THE AREA NAMED CHRISTIES BEACH
HUNDRED OF NOARLUNGA

Easements

SUBJECT TO PARTY WALL RIGHT(S) OVER THE LAND MARKED B ON D123340 (RTC 13341732)
TOGETHER WITH PARTY WALL RIGHT(S) OVER THE LAND MARKED A ON D123340 (RTC 13341732)

Schedule of Dealings

Dealing Number	Description
13459889	MORTGAGE TO BENDIGO & ADELAIDE BANK LTD. (ACN: 068 049 178)

Notations

Dealings Affecting Title	NIL
Priority Notices	NIL
Notations on Plan	NIL
Registrar-General's Notes	NIL
Administrative Interests	NIL

Certificate of Title

Title Reference CT 6242/612
Status CURRENT
Easement YES
Owner Number 18717835
Address for Notices 29 SALTER CR CHRISTIES BEACH, SA 5165
Area 185m² (CALCULATED)

Estate Type

Fee Simple

Registered Proprietor

PHILLIP RUSSELL THOMAS
OF 29 SALTER CRESCENT CHRISTIES BEACH SA 5165

Description of Land

ALLOTMENT 103 DEPOSITED PLAN 123340
IN THE AREA NAMED CHRISTIES BEACH
HUNDRED OF NOARLUNGA

Last Sale Details

Dealing Reference TRANSFER (T) 13459888
Dealing Date 05/02/2021
Sale Price \$396,000
Sale Type FULL VALUE / CONSIDERATION AND WHOLE OF LAND

Constraints

Encumbrances

Dealing Type	Dealing Number	Beneficiary
MORTGAGE	13459889	BENDIGO & ADELAIDE BANK LTD. (ACN: 068 049 178)

Stoppers

NIL

Valuation Numbers

Valuation Number	Status	Property Location Address
8617629200	CURRENT	29 SALTER CRESCENT, CHRISTIES BEACH, SA 5165

Notations

Dealings Affecting Title

NIL

Notations on Plan

NIL

Registrar-General's Notes

NIL

Administrative Interests

NIL

Valuation Record

Valuation Number	8617629200
Type	Site & Capital Value
Date of Valuation	01/01/2024
Status	CURRENT
Operative From	01/07/2021
Property Location	29 SALTER CRESCENT, CHRISTIES BEACH, SA 5165
Local Government	ONKAPARINGA
Owner Names	PHILLIP RUSSELL THOMAS
Owner Number	18717835
Address for Notices	29 SALTER CR CHRISTIES BEACH, SA 5165
Zone / Subzone	HDN - Housing Diversity Neighbourhood
Water Available	Yes
Sewer Available	Yes
Land Use	1220 - Maisonette
Description	5HGALFBALC
Local Government Description	Residential

Parcels

Plan/Parcel	Title Reference(s)
D123340 ALLOTMENT 103	CT 6242/612


Values

Financial Year	Site Value	Capital Value	Notional Site Value	Notional Capital Value	Notional Type
Current	\$210,000	\$620,000			
Previous	\$184,000	\$560,000			

Building Details

Valuation Number	8617629200
Building Style	Conventional
Year Built	2020
Building Condition	Very Good
Wall Construction	Composite Construction
Roof Construction	Colourbond
Equivalent Main Area	134 sqm
Number of Main Rooms	5

Note – this information is not guaranteed by the Government of South Australia

PURPOSE:	DIVISION	AREA NAME:	CHRISTIES BEACH	APPROVED:	 D123340
MAP REF:	6527/15/N	COUNCIL:	CITY OF ONKAPARINGA	27/02/2020	
LAST PLAN:		DEVELOPMENT NO:	145/D228/15/001/57900	DEPOSITED:	SHEET 1 OF 3 69946_text_01_v03_Version_3
				17/08/2020	

AGENT DETAILS:	SKS SURVEYS PTY LTD 43 EDWARD STREET NORWOOD SA 5067 PH: 0418673705 FAX: 8332 1406	SURVEYORS CERTIFICATION:	I Scott John Bacchus , a licensed surveyor do hereby certify - 1) That this plan has been made from surveys carried out by me or under my personal supervision and in accordance with the Survey Act 1992. 2) That the field work was completed on the 31st day of July 2019 13th day of February 2020 Scott Bacchus Licensed Surveyor
AGENT CODE:	SKSS		
REFERENCE:	210915		

SUBJECT TITLE DETAILS:									
PREFIX	VOLUME	FOLIO	OTHER	PARCEL	NUMBER	PLAN	NUMBER HUNDRED / IA / DIVISION	TOWN	REFERENCE NUMBER
CT	5675	505		ALLOTMENT(S)	98	D	3087 NOARLUNGA		
CT	5678	158		ALLOTMENT(S)	99	D	3087 NOARLUNGA		

OTHER TITLES AFFECTED:

EASEMENT DETAILS:								
STATUS	LAND BURDENED	FORM	CATEGORY	IDENTIFIER	PURPOSE	IN FAVOUR OF	CREATION	
NEW	102	SHORT	EASEMENT(S)	A	PARTY WALL RIGHTS	B		
NEW	103	SHORT	EASEMENT(S)	B	PARTY WALL RIGHTS	A		

ANNOTATIONS: PARTY WALL IS UNOCCUPIED
NO OCCUPATION UNLESS OTHERWISE SHOWN

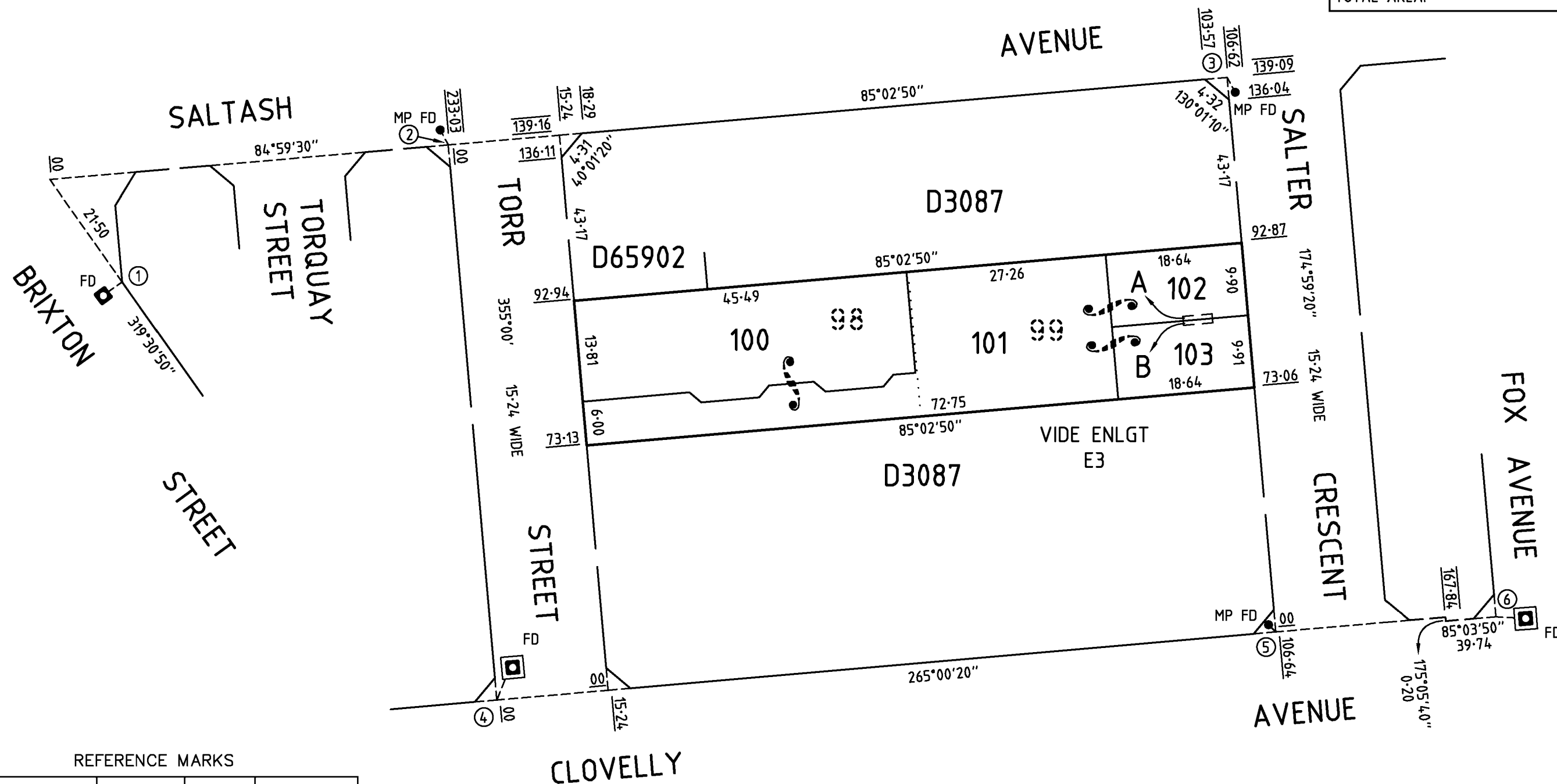
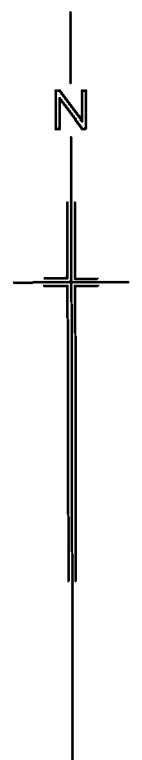
D123340

SHEET 2 OF 3

69946_pland_1_V01_Version_3

BEARING DATUM: MGA94 ZONE 54
DERIVATION: PSM's 6527/7009-6527/8748

TOTAL AREA:



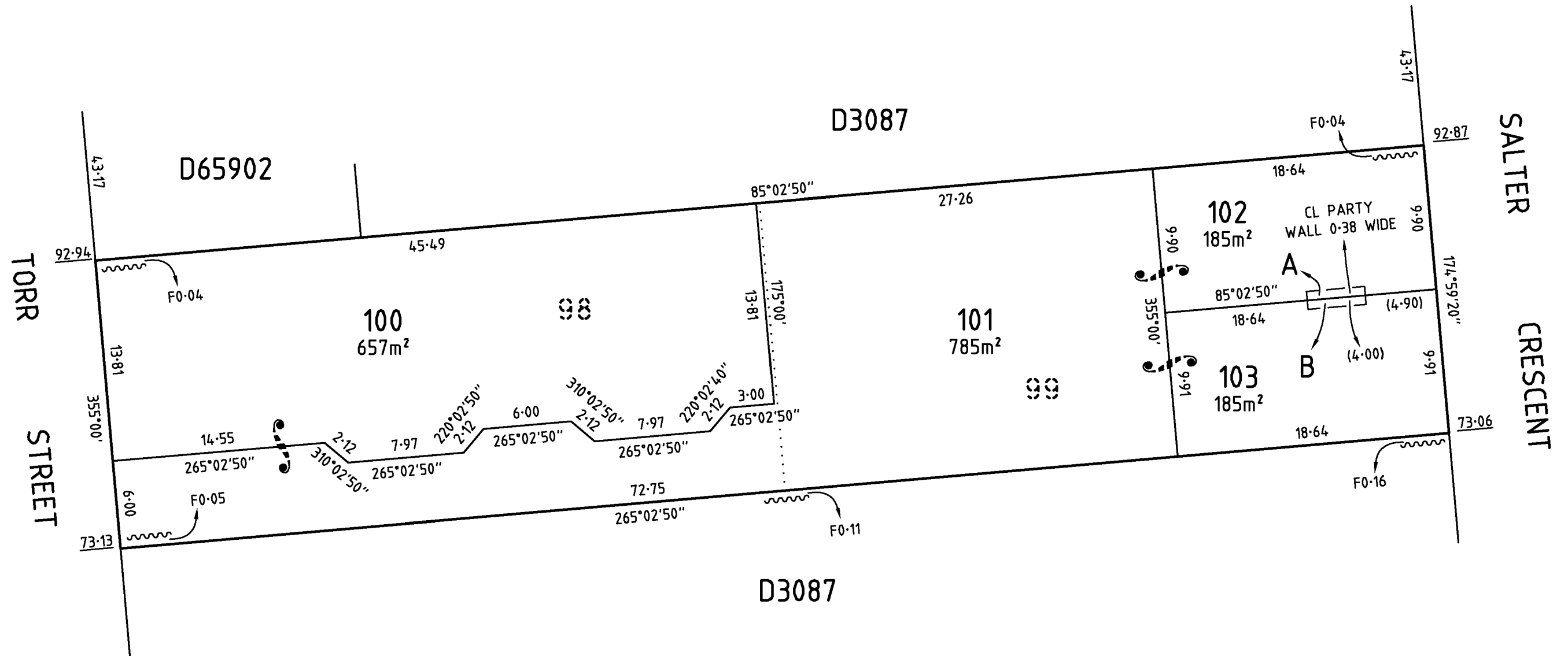
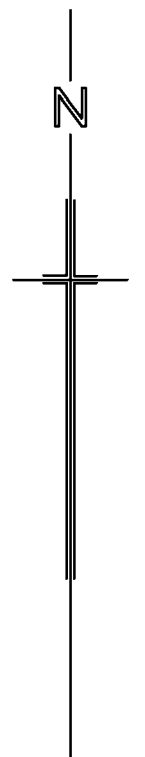
REFERENCE MARKS

CNR	BEARING	FROM	DIST	PM NO
1	49°25'	PM FD	0.51	6527/7009
2	159°17'	MP FD	0.08	
3	345°08'	MP FD	0.08	
4	185°28'	PSM FD	1.69	6527/8768
5	140°22'	MP FD	0.41	
6	265°47'	PSM FD	1.86	6527/8748



SKS SURVEYS PTY LTD
43 EDWARD STREET
NORWOOD SA 5067
Ph: 0418 673 705

ENLARGEMENT E3



SKS SURVEYS PTY LTD
43 EDWARD STREET
NORWOOD SA 5067
Ph: 8332 1404

IMPORTANT INFORMATION REGARDING SEARCHES

Bertram & Co Property Conveyancers
GPO Box 448
ADELAIDE SA 5001

Attention Conveyancers

○ **Section 187 certificate update request free of charge (One Update):**

- Penalties and interest, property charges, payments or dishonoured payments can impact account balances on a daily basis.

To assist with financial adjustments as close as practicable to the date of settlement, your **Section 187 certificate will now be valid for 90 days**. Within this period Council will offer one update request without charge. This update is to be obtained via the online portal.

It is important to note all searches advise when fines/interest will be applied. When receiving your update search, should it be evident that further penalties will be applied prior to settlement, you will need to still consider these additional amounts as part of your settlement statement calculations.

Please Note: Section 7 certificates remain valid for a 30 day period only.

○ **BPAY biller code added to searches to enable electronic settlement of funds**

- Our BPAY biller code is now detailed on each search, enabling settlement funds to be disbursed to Council electronically. Please note that this is Council's preferred method payment and we request that you cease the use of cheques to affect settlement.

○ **How to advise Council of change of ownership?**

To also assist with the reduction of duplication of information being received from various agencies i.e. conveyancers and the Lands Titles Office, we are advocating that the **Purchaser's Conveyancer** to advise the change of ownership by following the below:

- If you are using e-conveyancing to affect a sale, please **only issue advice to Council if the mail service address is different to what was lodged via the transfer at the LTO**. Council's new practice is to update ownership details including the mailing address in accordance with the advice provided by the Valuer General. Council has amended this change to align with SA Water practices and to provide an improved customer experience overall.
- If lodging in person at Lands Title Office – Please send the change of ownership advice to Council via mail@onkaparinga.sa.gov.au. Electronic settlement of funds is still preferred.

Yours sincerely

City Of Onkaparinga

Telephone (08) 8384 0666

Certificate No: S73428/2025

Property Information And Particulars

In response to an enquiry pursuant to Section 7 of the

The Land & Business (Sale & Conveyancing) Act, 1994

TO: Bertram & Co Property Conveyancers
GPO Box 448
ADELAIDE SA 5001

DETAILS OF PROPERTY REFERRED TO:

ASSESSMENT NO	:	118861
VALUER GENERAL NO	:	8617629200
VALUATION	:	\$690,000.00
OWNER	:	Mr Phillip Russell Thomas
PROPERTY ADDRESS	:	29 Salter Crescent CHRISTIES BEACH SA 5165
VOLUME/FOLIO	:	CT-6242/612
LOT/PLAN NUMBER	:	Allotment 103 DP 123340
WARD	:	02 Mid Coast Ward

Listed hereafter are the *MORTGAGES, CHARGES AND PRESCRIBED ENCUMBRANCES* in alphabetical order of *SCHEDULE 2*, Division 1 to which Council must respond according to *TABLE 1* of the *REGULATIONS UNDER THE LAND AND BUSINESS (SALE AND CONVEYANCING) ACT 1994*.

In addition, Building Indemnity Insurance details are given, if applicable, pursuant to *SCHEDULE 2*, Division 2 to which Council must respond according to *TABLE 2* of the *REGULATIONS UNDER THE LAND AND BUSINESS (SALE AND CONVEYANCING) ACT 1994*.

The information provided indicates whether any prescribed encumbrances exist on the land, which has been placed/imposed by, or is for the benefit of Council.

All of the prescribed encumbrances listed herein are answered solely in respect to a statutory function or registered interest of the Council, and do not infer any response to an enquiry on behalf of other persons or authorities.

Where a prescribed encumbrance requires a dual response, as described by *TABLE 1*, of *SCHEDULE 2*, of the *REGULATIONS UNDER THE LAND AND BUSINESS (SALE AND CONVEYANCING) ACT, 1994*, the enquirer should also refer a like enquiry to the Department for Transport Energy and Infrastructure.

Pursuant to the provisions of the *REGULATIONS UNDER THE LAND AND BUSINESS (SALES AND CONVEYANCING) ACT, 1994*, Council hereby provides the following information in response to your enquiries:

INFORMATION NOTE

CHANGES TO PLANNING POLICY AFFECTING LAND IN COUNCIL'S AREA

The information provided in this note is additional to, and not in substitution of, any information provided in response to your request for statutory search information. The response to your request, provided with this note, does not reference changes to planning policy affecting all South Australian Councils.

Development Act 1993 (repealed)

Section 42

Condition (that continues to apply) of a development authorisation YES

Application Number	145/2459/2015
Description	Demolition of existing structures and construction of a two-storey residential flat building comprising eight dwellings with associated driveway and landscaping and 2 x two-storey semi-detached dwellings
Decision	Approved
Decision Date	04 July 2018

Development Plan Consent Conditions

1. The development shall be completed and maintained in accordance with the following plans and documents submitted with and forming part of the development application:
 - Sheet 1, 2, 10, 11 and 12 of plans prepared by In Property Design revision C, Job # 262, amended on 22 June 2016.
 - Sheet 3 to 9 inclusive of plans prepared by In Property Design revision C, Job # 262, amended on 7 April 2016.
 - Drawing number 150816-C2/A prepared by SCA Engineers as date stamped 17 December 2015.except where varied by the following conditions.
2. The landscaping as detailed in plan titled landscape plan as amended 7 April 2016, shall be established prior to the occupation of the development, and shall be maintained in good condition at all times. Any seriously diseased, dying or dead vegetation shall be promptly replaced to the reasonable satisfaction of council.
3. The upper level windows on the southern elevation pertaining to bedroom 1 of dwellings 3 to 9 inclusive forming part of the submission, shall be permanently fitted with fixed and obscure glazing to a minimum height of 1500mm above the finished floor level, to the reasonable satisfaction of council prior to occupation of the development.
4. The dwellings shall not be occupied until all necessary infrastructure has been provided to the site of the dwellings, including but not limited to a formed and sealed road and watertable, water supply and sewerage services, drainage/stormwater disposal and electricity services.
5. During construction and at all times thereafter, stormwater generated from the development shall be diverted away from all buildings, shall not pond against or near the footings and shall not be discharged or flow onto adjoining land. Where drainage is directed to the street water table, this shall be by way of a council approved stormwater drainage system.
6. The road and driveway crossover between the back of kerb and the boundary shall be shaped to provide a minimum width of 2.0 metres on local roads (and 2.5 metres on higher order roads) measured from behind the back of kerb. Verge slope shall be no greater than 2.5 per cent fall towards the road, suitable for pedestrian traffic under the Disability Discrimination Act and in accordance with the current Australian Standard 2890.1.
7. The stormwater outlet to the street water table shall comply with council standard SD213 and SD214.
8. Tree management shall be in accordance with the recommendations stated in the arborist report prepared by Arborman Tree Solutions dated 25 May 2016, reference number ATS3609-003TorSt.
9. That effective measures be implemented during the construction of the development and on-going use of the land in accordance with this consent to:
 - Prevent silt run-off from the land to adjoining properties, roads and drains.
 - Control dust arising from the construction and other activities, so as not to, in the opinion of council, be a nuisance to residents or occupiers on adjacent or nearby land.

- Ensure that soil or mud is not transferred onto the adjacent roadways by vehicles leaving the site.
 - Ensure that all litter and building waste is contained on the subject site in a suitable covered bin or enclosure.
 - Ensure that no sound is emitted from any device, plant or equipment or from any source or activity to become an unreasonable nuisance, in the opinion of council, to the occupiers of adjacent land.
10. The portion of balcony associated with proposed residence 10 on plans numbered 1, 2, 10, 11 and 12 as amended on 22 June 2016 shall be removed as per amended plans submitted to council for development approval.
11. The stairwell windows of residences 3 to 8 on the southern elevation facing the common area are to be opaque glass, to be installed prior to the occupation of the development.

Building Rules Consent Conditions

For Building Rules consent conditions refer to the attached Private Certifiers decision notification form.

1. The building shall be connected to the public sewer where available; or sewage or sillage discharged from the building shall be collected, treated and disposed of by means of a waste control system which complies with the requirements of the *Public and Environmental Health Act 1987* and which is installed in a manner approved by the council.
2. Surface stormwater run off shall be directed away from the building and neighbouring properties and towards the street water table.

Reg 77

BCA-P2.1

Planning Act 1982 (repealed)

Condition (that continues to apply) of a development authorisation

NO

Building Act 1971 (repealed)

Condition (that continues to apply) of a development authorisation

NO

Planning and Development Act 1966 (repealed)

Condition (that continues to apply) of a development authorisation

NO

Planning, Development and Infrastructure Act 2016

Part 5 – Planning and Design Code

Zones

Housing Diversity Neighbourhood (HDN)

Subzones

No

Zoning overlays

Overlays

Affordable Housing

The Affordable Housing Overlay seeks to ensure the integration of a range of affordable dwelling types into residential and mixed use development.

Hazards (Flooding - Evidence Required)

The Hazards (Flooding - Evidence Required) Overlay adopts a precautionary approach to mitigate potential impacts of potential flood risk through appropriate siting and design of development.

Native Vegetation

The Native Vegetation Overlay seeks to protect, retain and restore areas of native vegetation.

Prescribed Wells Area

The Prescribed Wells Area Overlay seeks to ensure sustainable water use in prescribed wells areas.

Regulated and Significant Tree

The Regulated and Significant Tree Overlay seeks to mitigate the loss of regulated trees through appropriate development and redevelopment.

Stormwater Management

The Stormwater Management Overlay seeks to ensure new development incorporates water sensitive urban design techniques to capture and re-use stormwater.

Urban Tree Canopy

The Urban Tree Canopy Overlay seeks to preserve and enhance urban tree canopy through the planting of new trees and retention of existing mature trees where practicable.

Is the land situated in a designated State Heritage Place/Area? NO

Is the land designated as a Local Heritage Place? NO

Open the SA Heritage Places Database Search tool to find the locations' Heritage Place Details.

<http://maps.sa.gov.au/heritagesearch/HeritageSearchLocation.aspx>

Is there a tree or stand of trees declared in Part 10 of the Planning and Design Code to be a significant tree or trees on the land?

Council does not have trees listed in Part 10 - Significant Trees of the Planning and Design Code. However, there may be regulated or significant tree(s) on the site as defined by the Planning and Code that would require approval for maintenance pruning or removal.

Open the Online Planning and Design Code to browse the full Code and Part 10 - Significant Trees for more information. <https://code.plan.sa.gov.au/>

Is there a current amendment to the Planning and Design Code released for public consultation by a designated entity on which consultation is continuing or on which consultation has ended but whose proposed amendment has not yet come into operation?

The Property Interest Report available through [Land Services SA](#) provides information necessary for Conveyancers to complete the Vendor's Statement.

Note - For further information about the Planning and Design Code visit <https://code.plan.sa.gov.au>

Section 127

Condition (that continues to apply) of a development authorisation NO

Part 2—Items to be included if land affected

Development Act 1993 (repealed)

Section 50(1)

Requirement to vest land in council to be held as open space NO

Section 50(2)

Agreement to vest land in council to be held as open space NO

Section 55

Order to remove or perform work NO

Section 56

Notice to complete development NO

Section 57

Land management agreement NO

<i>Section 69</i> Emergency order	NO
<i>Section 71 (only)</i> Fire safety notice	NO
<i>Section 84</i> Enforcement notice	NO
<i>Section 85(6), 85(10) or 106</i> Enforcement Order	NO
<i>Part 11 Division 2</i> Proceedings	NO
Fire and Emergency Services Act 2005	
<i>Section 105F (or section 56 or 83 (repealed))</i> Notice	NO
<i>Section 56 (repealed)</i> Notice issued	NO
Food Act 2001	
<i>Section 44</i> Improvement notice <u>issued against the land</u>	NO
<i>Section 46</i> Prohibition order	NO
Housing Improvement Act 1940 (repealed)	
<i>Section 23</i> Declaration that house is undesirable or unfit for human habitation	NO
Land Acquisition Act 1969	
<i>Section 10</i> Notice of intention to acquire	NO
Local Government Act 1934 (repealed)	
<i>Notice, order, declaration, charge, claim or demand given or made under the Act</i>	NO
Local Government Act 1999	
<i>Notice, order, declaration, charge, claim or demand given or made under the Act</i>	NO
Refer to separate attachment for Rates and Charges	
Local Nuisance and Litter Control Act 2016	
<i>Section 30</i>	

Nuisance or litter abatement notice *issued against the land* NO

Planning, Development and Infrastructure Act 2016

Section 139

Notice of proposed work and notice may require access NO

Section 140

Notice requesting access NO

Section 141

Order to remove or perform work NO

Section 142

Notice to complete development NO

Section 155

Emergency order NO

Section 157

Fire safety notice NO

Section 192 or 193

Land Management Agreements NO

Section 198(1)

Requirement to vest land in a council or the Crown to be held as open space NO

Section 198(2)

Agreement to vest land in a council or the Crown to be held as open space NO

Part 16 - Division 1

Proceedings NO

Section 213

Enforcement notice NO

Section 214(6), 214(10) or 222

Enforcement order NO

Public and Environmental Health Act 1987 (repealed)

Part 3

Notice NO

Public and Environmental Health (Waste Control) Regulations 2010 (or 1995) revoked

Part 2 – Condition (that continues to apply) of an approval NO

Public and Environmental Health (Waste Control) Regulations 2010 revoked

Regulation 19 - Maintenance order (that has not been complied with) NO

South Australian Public Health Act 2011

Section 92

Notice NO

South Australian Public Health (Wastewater) Regulations 2013

NO

Part 4 – Condition (that continues to apply) of an approval

Particulars of building indemnity insurance

YES

Details of Building Indemnity Insurance still in existence for building work on the land

**Building Indemnity Insurance
Certificate of Insurance**

Policy Number 610077956BW1-1

QBE Insurance (Australia) Ltd
628 BOURKE STREET
MELBOURNE VIC 3000
Phone: (03) 9246 2666
Fax: (03) 9246 2611
ABN: 78 003 191 035
AFS License No: 239645



WISDOM INVESTEMETNS (SA)
PTY LTD
PO BOX 377
RUNDLE MALL SA 5000

Name of Intermediary
AON / HIA INS. SVCS. P/L SA
PO BOX 131
WELLAND SA 5007

Account Number
238WAON00
Date Issued
12/02/2021

Policy Schedule Details

Certificate in Respect of Insurance

Domestic Building Contract

A contract of insurance complying with the Building Work Contractors Act 1995 and regulations has been issued by QBE Insurance (Australia) Limited ABN 78 003 191 035, in respect of the Domestic Building Work as described in the Schedule herein.

In Respect of

NEW MULTI UNIT(<=3 STOREYS) CONTRACT - PER SITE

At

1/3 TORR ST
CHRISTIES BEACH SA 5165

Carried Out By

BUILDER
PELLEGRINO SERVICES PTY LTD
ABN: 21 631 739 510

Declared Contract Price

\$150,000.00

Contract Date

28/12/2020

Builders Registration No.

RBLD293899

Building Owner / Beneficiary

WISDOM INVESTEMETNS (SA) PTY LTD

Subject to the Building Work Contractors Act 1995 and regulations and the conditions of the insurance contract, cover will be provided to the Building Owner named in the domestic building contract and to the successors in title to the Building Owner.

For and behalf of

QBE Insurance (Australia) Limited.

IMPORTANT NOTICE:

This Certificate must be read in conjunction with the Policy Wording and kept in a safe place.

These documents are very important and must be retained by you and any successive owners of the property for the duration of the statutory period of cover.

Particulars relating to environment protection

Further information held by council

Does the council hold details of any development approvals relating to: NO

- (a) commercial or industrial activity at the land; or
- (b) a change in the use of the land or part of the land (within the meaning of the *Development Act 1993*) or the *Planning, Development and Infrastructure Act 2016*?

Note –

The question relates to information that the council for the area in which the land is situated may hold. If the council answers “YES” to the question, it will provide a description of the nature of each development approved in respect of the land. The purchaser may then obtain further details from council (on payment of any fee fixed by the council). However, it is expected that the ability to supply further details will vary considerably between councils.

A “YES” answer to paragraph (a) of the question may indicate that a potentially contaminating activity has taken place at the land (see sections 103C and 103H of the Environment Protection Act 1993) and that assessments or remediation of the land may be required at some future time.

It should be noted that –

- the approval of development by a council does not necessarily mean that the development has taken place;
- the council will not necessarily be able to provide a complete history of all such development that has taken place at the land.

General

Easement

NO

Does a Council drainage easement exist? – Refer to Certificate of Title of subdivision plans (ie Deposited Plans, Community Plans, File Plans etc) for details of easements in the interests of other State Departments or Agencies).

Are you aware of any encroachment on the Council easement?

NO

Lease, agreement for lease, tenancy agreement or licence

(The information does not include the information about sublease or subtenancy.

NO

The purchaser may seek that information from the lessee or tenant or sublessee or subtenant.)

Caveat

NO

Other

Charge for any kind affecting the land (not included in another item)

NO

PLEASE NOTE:

The information provided is as required by The Land and Business (Sale and Conveyancing) Act 1994. The information should not be taken as a representation as to whether or not any other charges or encumbrances affect the subject land.

This statement is made the 02 July 2025

Amy Watts

Team Leader – Development Support (Acting)

AUTHORISED OFFICER

For your information:

Section 187 certificate update request free of charge (One Update):

Penalties and interest, property charges, payments or dishonoured payments can impact account balances daily.

To assist with financial adjustments as close as practicable to the date of settlement, your Section 187 certificate will now be valid for 90 days. Within this period we will offer one update request without charge. This update is to be obtained via the online portal.

It is important to note all searches advise when fines/interest will be applied. When receiving your update search, should it be evident that further penalties will be applied prior to settlement, you will need to still consider these additional amounts as part of your settlement statement calculations.

Please Note: The above 90 day extension is applicable only to Section 187 certificates. Section 7 certificates still remain valid for a 30 day period only.

BPAY biller code added to searches to enable electronic settlement of funds

Our BPAY biller code is now detailed on each search, enabling settlement funds to be disbursed to us electronically. Please note that this is our preferred method payment and we request that you cease the use of cheques to affect settlement.

How to advise us of change of ownership?

To also assist with the reduction of duplication of information being received from various agencies i.e. conveyancers and the Lands Titles Office (LTO), we are advocating that the Purchaser's Conveyancer to advise the change of ownership by following the below:

If you are using e-conveyancing to affect a sale, please only issue advice to us if the mail service address is different to what was lodged via the transfer at the LTO. We update ownership details including the mailing address in accordance with the advice provided by the Valuer General. We have amended this change to align with SA Water practices and to provide an improved customer experience overall.

If lodging in person at the LTO – Please send the change of ownership advice to us via mail@onkaparinga.sa.gov.au.

Electronic settlement of funds is still preferred.

LOCAL GOVERNMENT RATES SEARCH

TO:	Bertram & Co Property Conveyancers GPO Box 448 ADELAIDE SA 5001	03 July 2025
------------	---	--------------

Rates are estimated to be available for the 25/26 financial year on 10 July 2025. Any searches ordered between the 1 July 2025 and the 10 July 2025 will contain rates information for the 24/25 financial year. If you require rates information for the 25/26 financial year, please order after the 10 July 2025 to ensure that you receive the updated information.

DETAILS OF PROPERTY REFERRED TO:

Property ID	:	83352
Valuer General No	:	8617629200
Valuation	:	\$690,000.00
Owner	:	Mr Phillip Russell Thomas
Property Address	:	29 Salter Crescent CHRISTIES BEACH SA 5165
Volume/Folio	:	CT-6242/612
Lot/Plan No	:	Allotment 103 DP 123340
Ward	:	02 Mid Coast Ward

Pursuant to Section 187 of the Local Government Act 1999, I certify that the following amounts are due and payable in respect of and are a charge against the above property.

Rates balance (as of 30 Jun 2024) and/or Block Clearing Charges	\$891.29
Postponed Amount in Arrears (if applicable monthly interest of 0.58750%)	\$0.00
Fines (2%) and interest on arrears charged from previous financial year (monthly interest of 0.75416%)	\$27.91

Rates for the current 2024-2025 Financial Year applicable from 01 July 2024:

Total Rates Levied 2024-2025	\$1,975.46
-------------------------------------	-------------------

If the quarterly payments are not received by the due date, a 2% fine will be added to that amount with interest added of 0.7625% on the first working day of each month following, until the total amount overdue is paid.

Less Council Rebate. The Council Rebate ceases on sale and a pro-rata calculation will apply to the date of sale	\$0.00
Less Council Capping Rebate	\$0.00
Fines and interest charged in the current financial year (2% fine when rates first become overdue and 0.7625% interest applied per month thereafter)	\$191.09
Postponed Interest (0.59583% per month on total of postponed rates and interest)	\$0.00
Less paid current financial year	\$0.00
Overpayment	\$0.00
Legal Fees (current)	\$0.00
Legal Fees (arrears)	\$0.00
Refunds, Rates Remitted, Small Balance Adjustments or Rate Capping Rebate	\$0.00
Balance - rates and other monies due and payable	\$3,085.75
Property Related Debts	\$0.00

BPAY Biller Code: 421503

TOTAL BALANCE**\$3,085.75**

Ref: 1508810833529

AUTHORISED OFFICER
Melissa Styles

This statement is made the 03 July 2025

Certificate of Title

Title Reference: CT 6242/612
Status: CURRENT
Edition: 2

Dealings

No Unregistered Dealings and no Dealings completed in the last 90 days for this title

Priority Notices

NIL

Registrar-General's Notes


No Registrar-General's Notes exist for this title

Certificate of Title

Title Reference: CT 6242/612
Status: CURRENT
Parent Title(s): CT 5678/158
Dealing(s) Creating Title: RTC 13341732
Title Issued: 26/08/2020
Edition: 2

Dealings

Lodgement Date	Completion Date	Dealing Number	Dealing Type	Dealing Status	Details
05/02/2021	10/02/2021	13459889	MORTGAGE	REGISTERED	BENDIGO & ADELAIDE BANK LTD. (ACN: 068 049 178)
05/02/2021	10/02/2021	13459888	TRANSFER	REGISTERED	PHILLIP RUSSELL THOMAS
05/02/2021	10/02/2021	13459887	DISCHARGE OF MORTGAGE	REGISTERED	12391812
04/09/2015	24/09/2015	12391812	MORTGAGE	REGISTERED	WESTPAC BANKING CORPORATION (ACN: 007 457 141)



ABN 19 040 349 865
Emergency Services Funding Act 1998

CERTIFICATE OF EMERGENCY SERVICES LEVY PAYABLE

The Emergency Services Levy working for all South Australians

The details shown are current as at the date of issue.

PIR Reference No: 2686785

BERTRAM FORM 1 SHOP PTY LTD
GPO BOX 448
ADELAIDE SA 5001

DATE OF ISSUE
03/07/2025

ENQUIRIES:
Tel: (08) 8226 3750
Email: revsaesl@sa.gov.au

OWNERSHIP NUMBER	OWNERSHIP NAME			
18717835	P R THOMAS			
PROPERTY DESCRIPTION				
29 SALTER CR / CHRISTIES BEACH SA 5165 / LT 103 D123340				
ASSESSMENT NUMBER	TITLE REF.	CAPITAL VALUE	AREA / FACTOR	LAND USE / FACTOR
	(A "+" indicates multiple titles)			
8617629200	CT 6242/612	\$690,000.00	R4 1.000	RE 0.400
LEVY DETAILS:		FIXED CHARGE	\$	50.00
		+ VARIABLE CHARGE	\$	233.45
FINANCIAL YEAR		- REMISSION	\$	140.45
2025-2026		- CONCESSION	\$	0.00
		+ ARREARS / - PAYMENTS	\$	0.00
		= AMOUNT PAYABLE	\$	143.00

Please Note: If a concession amount is shown, the validity of the concession should be checked prior to payment of any outstanding levy amount. The expiry date displayed on this Certificate is the last day an update of this Certificate will be issued free of charge. **It is not the due date for payment.**

EXPIRY DATE 01/10/2025



Government of South Australia

See overleaf for further information

DETACH AND RETURN THE PAYMENT REMITTANCE ADVICE WITH YOUR PAYMENT



CERTIFICATE OF EMERGENCY SERVICES LEVY PAYABLE

PAYMENT REMITTANCE ADVICE

OWNERSHIP NUMBER
18717835

OWNERSHIP NAME
P R THOMAS

ASSESSMENT NUMBER
8617629200

AMOUNT PAYABLE
\$143.00

AGENT NUMBER
100019503

AGENT NAME
BERTRAM FORM 1 SHOP PTY LTD

EXPIRY DATE
01/10/2025

+70035335150022> +001571+ <0550950042> <0000014300> +444+

Please Note:

Please check that the property details shown on this Certificate are correct for the land being sold.

The amount payable on this Certificate is accurate as at the date of issue.

This Certificate is only valid for the financial year shown.

If the change of ownership will occur in the following financial year, you must obtain another Certificate after 30 June.

Payment should be made as part of the settlement process.

The amount payable on this Certificate must be paid in full even if only a portion of the subject land is being sold. RevenueSA cannot apportion the ESL.

If the amount payable is not paid in full, the purchaser may become liable for all of the outstanding ESL as at the date of settlement.

The owner of the land as at 12:01am on 1 July in the financial year of this Certificate will remain liable for any additional ESL accrued before the date of this Certificate, even if the amount payable on this Certificate has been paid.




Provision of this Certificate does not relieve the land owner of their responsibility to pay their Notice of ESL Assessment by the due date.

If the owner of the subject land is receiving an ESL pensioner concession but was not living in the property as their principal place of residence as at 12:01am on 1 July of the current financial year, or is now deceased, you must contact RevenueSA prior to settlement.

For more information:

Visit: www.revenuesa.sa.gov.au
Email: revsupport@sa.gov.au
Phone: (08) 8226 3750

PAYMENT OPTIONS FOR THIS CERTIFICATE SHOWN BELOW

 <p>Billers Code: 456285 Ref: 7003533515</p> <p>Contact your bank or financial institution to make this payment from your cheque, savings, debit, credit card or transaction account. More info: www.bpay.com.au © Registered to BPAY Pty Ltd ABN 69 079 137 518</p>	 <p>To pay via the internet go to: www.revenuesaonline.sa.gov.au</p>	 <p>Send your cheque or money order, made payable to the Community Emergency Services Fund, along with this Payment Remittance Advice to:</p> <p>Revenue SA Locked Bag 555 ADELAIDE SA 5001</p>
--	--	---

OFFICIAL: Sensitive



ABN 19 040 349 865
Land Tax Act 1936

CERTIFICATE OF LAND TAX PAYABLE

This form is a statement of land tax payable pursuant to Section 23 of the *Land Tax Act 1936*. The details shown are current as at the date of issue.

PIR Reference No: 2686785

BERTRAM FORM 1 SHOP PTY LTD
GPO BOX 448
ADELAIDE SA 5001

DATE OF ISSUE
03/07/2025

ENQUIRIES:
Tel: (08) 8226 3750
Email: landtax@sa.gov.au

OWNERSHIP NAME		FINANCIAL YEAR	
P R THOMAS		2025-2026	
PROPERTY DESCRIPTION			
29 SALTER CR / CHRISTIES BEACH SA 5165 / LT 103 D123340			
ASSESSMENT NUMBER	TITLE REF. <small>(A "+" indicates multiple titles)</small>	TAXABLE SITE VALUE	AREA
8617629200	CT 6242/612	\$240,000.00	0.0185 HA
DETAILS OF THE LAND TAX PAYABLE FOR THE ABOVE PARCEL OF LAND:			
CURRENT TAX	\$ 0.00	SINGLE HOLDING	\$ 0.00
- DEDUCTIONS	\$ 0.00		
+ ARREARS	\$ 0.00		
- PAYMENTS	\$ 0.00		
= AMOUNT PAYABLE	\$ 0.00		

Please Note: If the Current Tax details above indicate a Nil amount, the property may be subject to an Exemption. This exemption should be validated prior to settlement. In order to ensure indemnity for the purchaser of this land, full payment of the amount payable is required:

ON OR BEFORE 01/10/2025



See overleaf for further information

DETACH AND RETURN THE PAYMENT REMITTANCE ADVICE WITH YOUR PAYMENT



Land Tax Act 1936

CERTIFICATE OF LAND TAX PAYABLE

PAYMENT REMITTANCE ADVICE

No payment is required on this Certificate

Please Note:

Please check that the property details shown on this Certificate are correct for the land being sold.

This Certificate is only valid for the financial year shown.

If the change of ownership will occur in the following financial year, you must obtain another Certificate after 30 June.

Payment should be made as part of the settlement process.

The amount payable on this Certificate must be paid in full even if only a portion of the subject land is being sold. RevenueSA cannot apportion the land tax.

If the amount payable is not paid in full on or before the due date shown on this Certificate, the purchaser will not be released from liability of the whole amount of the land tax outstanding as at the date of settlement.

The owner of the land as at midnight on 30 June immediately before the financial year of this Certificate will remain liable for any additional land tax accrued before the date of this Certificate, even if the amount payable on this Certificate has been paid.

The amount payable on this Certificate is the land tax payable at the date of issue. However, land tax for a particular financial year may be reassessed at any time, changing the amount payable.

Should a reassessment occur after this Certificate has been paid in full, the purchaser will remain indemnified and will not be responsible for payment of the new land tax payable amount. The owner at the beginning of the relevant financial year will be responsible for payment of any additional land tax payable.

Should a reassessment occur after this Certificate has been issued but not paid in full, the purchaser will not be indemnified and may become responsible for payment of the new land tax payable amount.




Should a reassessment occur after this Certificate has been paid in full and the Certificate is subsequently updated, the purchaser will not be indemnified and may become responsible for payment of the new land tax payable amount.

Provision of this Certificate does not relieve the land owner of their responsibility to pay their Notice of Land Tax Assessment by the due date.

For more information:

Visit: www.revenuesa.sa.gov.au
Email: revsupport@sa.gov.au
Phone: (08) 8226 3750

PAYMENT OPTIONS FOR THIS CERTIFICATE SHOWN BELOW

 <p>Billers Code: 456293 Ref: 7003533424</p> <p>Contact your bank or financial institution to make this payment from your cheque, savings, debit, credit card or transaction account. More info: www.bpay.com.au © Registered to BPAY Pty Ltd ABN 69 079 137 518</p>	 <p>To pay via the internet go to: www.revenuesaonline.sa.gov.au</p>	 <p>Send your cheque or money order, made payable to the Commissioner of State Taxation, along with this Payment Remittance Advice to:</p> <p>Revenue SA Locked Bag 555 ADELAIDE SA 5001</p>
--	---	--

Property Interest Report

Provided by Land Services SA on behalf of the South Australian Government

Title Reference	CT 6242/612	Reference No. 2686785
Registered Proprietors	P R*THOMAS	Prepared 01/07/2025 16:23
Address of Property	29 SALTER CRESCENT, CHRISTIES BEACH, SA 5165	
Local Govt. Authority	CITY OF ONKAPARINGA	
Local Govt. Address	PO BOX 1 NOARLUNGA CENTRE SA 5168	

This report provides information that may be used to complete a Form 1 as prescribed in the *Land and Business (Sale and Conveyancing) Act 1994*

Table of Particulars

Particulars of mortgages, charges and prescribed encumbrances affecting the land as identified in Division 1 of the Schedule to Form 1 as described in the Regulations to the *Land and Business (Sale and Conveyancing) Act 1994*

All enquiries relating to the Regulations or the Form 1 please contact Consumer & Business Services between 8:30 am and 5:00 pm on 131 882 or via their website www.cbs.sa.gov.au

Prescribed encumbrance Particulars (Particulars in bold indicates further information will be provided)

1. General

- | | | |
|-----|--|--|
| 1.1 | Mortgage of land
<i>[Note - Do not omit this item. The item and its heading must be included in the statement even if not applicable.]</i> | Refer to the Certificate of Title |
| 1.2 | Easement
(whether over the land or annexed to the land)

Note--"Easement" includes rights of way and party wall rights

<i>[Note - Do not omit this item. The item and its heading must be included in the statement even if not applicable.]</i> | Refer to the Certificate of Title |
| 1.3 | Restrictive covenant

<i>[Note - Do not omit this item. The item and its heading must be included in the statement even if not applicable.]</i> | Refer to the Certificate of Title for details of any restrictive covenants as an encumbrance |
| 1.4 | Lease, agreement for lease, tenancy agreement or licence
(The information does not include information about any sublease or subtenancy. That information may be sought by the purchaser from the lessee or tenant or sublessee or subtenant.)

<i>[Note - Do not omit this item. The item and its heading must be included in the statement even if not applicable.]</i> | Refer to the Certificate of Title

also

Contact the vendor for these details |
| 1.5 | Caveat | Refer to the Certificate of Title |
| 1.6 | Lien or notice of a lien | Refer to the Certificate of Title |

2. Aboriginal Heritage Act 1988

- | | | |
|-----|---|---|
| 2.1 | section 9 - Registration in central archives of an Aboriginal site or object | Aboriginal Affairs and Reconciliation in AGD has no registered entries for Aboriginal sites or objects affecting this title |
| 2.2 | section 24 - Directions prohibiting or restricting access to, or activities on, a site or | Aboriginal Affairs and Reconciliation in AGD has no record of any direction affecting this title |

an area surrounding a site

- 2.3 Part 3 Division 6 - Aboriginal heritage agreement

Aboriginal Affairs and Reconciliation in AGD has no record of any agreement affecting this title

also

Refer to the Certificate of Title

3. ***Burial and Cremation Act 2013***

- 3.1 section 8 - Human remains interred on land

Births, Deaths and Marriages in AGD has no record of any gravesites relating to this title

also

contact the vendor for these details

4. ***Crown Rates and Taxes Recovery Act 1945***

- 4.1 section 5 - Notice requiring payment

Crown Lands Program in DEW has no record of any notice affecting this title

5. ***Development Act 1993 (repealed)***

- 5.1 section 42 - Condition (that continues to apply) of a development authorisation

State Planning Commission in the Department for Housing and Urban Development has no record of any conditions that continue to apply, affecting this title

[Note - Do not omit this item. The item and its heading must be included in the statement even if not applicable.]

also

Contact the Local Government Authority for other details that might apply

- 5.2 section 50(1) - Requirement to vest land in a council or the Crown to be held as open space

State Planning Commission in the Department for Housing and Urban Development has no record of any conditions that continue to apply, affecting this title

also

Contact the Local Government Authority for other details that might apply

- 5.3 section 50(2) - Agreement to vest land in a council or the Crown to be held as open space

State Planning Commission in the Department for Housing and Urban Development has no record of any conditions that continue to apply, affecting this title

also

Contact the Local Government Authority for other details that might apply

- 5.4 section 55 - Order to remove or perform work

State Planning Commission in the Department for Housing and Urban Development has no record of any order or notice affecting this title

also

Contact the Local Government Authority for other details that might apply

- 5.5 section 56 - Notice to complete development

State Planning Commission in the Department for Housing and Urban Development has no record of any order or notice affecting this title

also

Contact the Local Government Authority for other details that might apply

- 5.6 section 57 - Land management agreement

Refer to the Certificate of Title

- 5.7 section 60 - Notice of intention by building owner

Contact the vendor for these details

- 5.8 section 69 - Emergency order

State Planning Commission in the Department for Housing and Urban Development has no record of any order affecting this title

also

Contact the Local Government Authority for other details that might apply

- 5.9 section 71 - Fire safety notice

Building Fire Safety Committee in the Department for Housing and Urban Development has no record of any notice affecting this title

- | | | |
|------|--|---|
| 5.10 | section 84 - Enforcement notice | State Planning Commission in the Department for Housing and Urban Development has no record of any conditions that continue to apply, affecting this title

also

Contact the Local Government Authority for other details that might apply |
| 5.11 | section 85(6), 85(10) or 106 - Enforcement order | State Planning Commission in the Department for Housing and Urban Development has no record of any conditions that continue to apply, affecting this title

also

Contact the Local Government Authority for other details that might apply |
| 5.12 | Part 11 Division 2 - Proceedings | Contact the Local Government Authority for other details that might apply

also

Contact the vendor for these details |

6. Repealed Act conditions

- | | | |
|-----|--|---|
| 6.1 | Condition (that continues to apply) of an approval or authorisation granted under the <i>Building Act 1971</i> (repealed), the <i>City of Adelaide Development Control Act, 1976</i> (repealed), the <i>Planning Act 1982</i> (repealed) or the <i>Planning and Development Act 1966</i> (repealed)

<i>[Note - Do not omit this item. The item and its heading must be included in the statement even if not applicable.]</i> | State Planning Commission in the Department for Housing and Urban Development has no record of any conditions that continue to apply, affecting this title

also

Contact the Local Government Authority for other details that might apply |
|-----|--|---|

7. Emergency Services Funding Act 1998

- | | | |
|-----|---------------------------------|---|
| 7.1 | section 16 - Notice to pay levy | An Emergency Services Levy Certificate will be forwarded. If you do not receive the certificate within four (4) working days please contact the RevenueSA Customer Contact Centre on (08) 8226 3750.

Clients who have misplaced or not received their certificates and are RevenueSA Online users should log into RevenueSA Online and reprint their certificates www.revenuesaonline.sa.gov.au |
|-----|---------------------------------|---|

8. Environment Protection Act 1993

- | | | |
|-----|---|---|
| 8.1 | section 59 - Environment performance agreement that is registered in relation to the land | EPA (SA) does not have any current Performance Agreements registered on this title |
| 8.2 | section 93 - Environment protection order that is registered in relation to the land | EPA (SA) does not have any current Environment Protection Orders registered on this title |
| 8.3 | section 93A - Environment protection order relating to cessation of activity that is registered in relation to the land | EPA (SA) does not have any current Orders registered on this title |
| 8.4 | section 99 - Clean-up order that is registered in relation to the land | EPA (SA) does not have any current Clean-up orders registered on this title |
| 8.5 | section 100 - Clean-up authorisation that is registered in relation to the land | EPA (SA) does not have any current Clean-up authorisations registered on this title |
| 8.6 | section 103H - Site contamination assessment order that is registered in relation to the land | EPA (SA) does not have any current Orders registered on this title |
| 8.7 | section 103J - Site remediation order that is registered in relation to the land | EPA (SA) does not have any current Orders registered on this title |
| 8.8 | section 103N - Notice of declaration of special management area in relation to the land (due to possible existence of site contamination) | EPA (SA) does not have any current Orders registered on this title |

8.9	section 103P - Notation of site contamination audit report in relation to the land	EPA (SA) does not have any current Orders registered on this title
8.10	section 103S - Notice of prohibition or restriction on taking water affected by site contamination in relation to the land	EPA (SA) does not have any current Orders registered on this title
9.	<i>Fences Act 1975</i>	
9.1	section 5 - Notice of intention to perform fencing work	Contact the vendor for these details
10.	<i>Fire and Emergency Services Act 2005</i>	
10.1	section 105F - (or section 56 or 83 (repealed)) - Notice to take action to prevent outbreak or spread of fire	Contact the Local Government Authority for other details that might apply Where the land is outside a council area, contact the vendor
11.	<i>Food Act 2001</i>	
11.1	section 44 - Improvement notice	Public Health in DHW has no record of any notice or direction affecting this title also Contact the Local Government Authority for other details that might apply
11.2	section 46 - Prohibition order	Public Health in DHW has no record of any notice or direction affecting this title also Contact the Local Government Authority for other details that might apply
12.	<i>Ground Water (Qualco-Sunlands) Control Act 2000</i>	
12.1	Part 6 - risk management allocation	Qualco Sunlands Ground Water Control Trust has no record of any allocation affecting this title
12.2	section 56 - Notice to pay share of Trust costs, or for unauthorised use of water, in respect of irrigated property	DEW Water Licensing has no record of any notice affecting this title
13.	<i>Heritage Places Act 1993</i>	
13.1	section 14(2)(b) - Registration of an object of heritage significance	Heritage Branch in DEW has no record of any registration affecting this title
13.2	section 17 or 18 - Provisional registration or registration	Heritage Branch in DEW has no record of any registration affecting this title
13.3	section 30 - Stop order	Heritage Branch in DEW has no record of any stop order affecting this title
13.4	Part 6 - Heritage agreement	Heritage Branch in DEW has no record of any agreement affecting this title also Refer to the Certificate of Title
13.5	section 38 - "No development" order	Heritage Branch in DEW has no record of any "No development" order affecting this title
14.	<i>Highways Act 1926</i>	
14.1	Part 2A - Establishment of control of access from any road abutting the land	Transport Assessment Section within DIT has no record of any registration affecting this title
15.	<i>Housing Improvement Act 1940 (repealed)</i>	
15.1	section 23 - Declaration that house is undesirable or unfit for human habitation	Contact the Local Government Authority for other details that might apply
15.2	Part 7 (rent control for substandard houses) - notice or declaration	Housing Safety Authority has no record of any notice or declaration affecting this title
16.	<i>Housing Improvement Act 2016</i>	

- | | | |
|------|--|--|
| 16.1 | Part 3 Division 1 - Assessment, improvement or demolition orders | Housing Safety Authority has no record of any notice or declaration affecting this title |
| 16.2 | section 22 - Notice to vacate premises | Housing Safety Authority has no record of any notice or declaration affecting this title |
| 16.3 | section 25 - Rent control notice | Housing Safety Authority has no record of any notice or declaration affecting this title |

17. *Land Acquisition Act 1969*

- | | | |
|------|---|---|
| 17.1 | section 10 - Notice of intention to acquire | Refer to the Certificate of Title for any notice of intention to acquire
also
Contact the Local Government Authority for other details that might apply |
|------|---|---|

18. *Landscape South Australia Act 2019*

- | | | |
|-------|---|---|
| 18.1 | section 72 - Notice to pay levy in respect of costs of regional landscape board | The regional landscape board has no record of any notice affecting this title |
| 18.2 | section 78 - Notice to pay levy in respect of right to take water or taking of water | DEW has no record of any notice affecting this title |
| 18.3 | section 99 - Notice to prepare an action plan for compliance with general statutory duty | The regional landscape board has no record of any notice affecting this title |
| 18.4 | section 107 - Notice to rectify effects of unauthorised activity | The regional landscape board has no record of any notice affecting this title
also
DEW has no record of any notice affecting this title |
| 18.5 | section 108 - Notice to maintain watercourse or lake in good condition | The regional landscape board has no record of any notice affecting this title |
| 18.6 | section 109 - Notice restricting the taking of water or directing action in relation to the taking of water | DEW has no record of any notice affecting this title |
| 18.7 | section 111 - Notice to remove or modify a dam, embankment, wall or other obstruction or object | The regional landscape board has no record of any notice affecting this title |
| 18.8 | section 112 - Permit (or condition of a permit) that remains in force | The regional landscape board has no record of any permit (that remains in force) affecting this title
also
DEW has no record of any permit (that remains in force) affecting this title |
| 18.9 | section 120 - Notice to take remedial or other action in relation to a well | DEW has no record of any notice affecting this title |
| 18.10 | section 135 - Water resource works approval | DEW has no record of a water resource works approval affecting this title |
| 18.11 | section 142 - Site use approval | DEW has no record of a site use approval affecting this title |
| 18.12 | section 166 - Forest water licence | DEW has no record of a forest water licence affecting this title |
| 18.13 | section 191 - Notice of instruction as to keeping or management of animal or plant | The regional landscape board has no record of any notice affecting this title |
| 18.14 | section 193 - Notice to comply with action order for the destruction or control of animals or plants | The regional landscape board has no record of any notice affecting this title |
| 18.15 | section 194 - Notice to pay costs of destruction or control of animals or plants on road reserve | The regional landscape board has no record of any notice affecting this title |
| 18.16 | section 196 - Notice requiring control or quarantine of animal or plant | The regional landscape board has no record of any notice affecting this title |
| 18.17 | section 207 - Protection order to secure compliance with specified provisions of the | The regional landscape board has no record of any notice affecting this title |

Act

- | | | |
|-------|--|---|
| 18.18 | section 209 - Reparation order requiring specified action or payment to make good damage resulting from contravention of the Act | The regional landscape board has no record of any notice affecting this title |
| 18.19 | section 211 - Reparation authorisation authorising specified action to make good damage resulting from contravention of the Act | The regional landscape board has no record of any notice affecting this title |
| 18.20 | section 215 - Orders made by ERD Court | The regional landscape board has no record of any notice affecting this title |
| 18.21 | section 219 - Management agreements | The regional landscape board has no record of any notice affecting this title |
| 18.22 | section 235 - Additional orders on conviction | The regional landscape board has no record of any notice affecting this title |

19. **Land Tax Act 1936**

- | | | |
|------|---|---|
| 19.1 | Notice, order or demand for payment of land tax | A Land Tax Certificate will be forwarded.
If you do not receive the certificate within four (4) working days please contact the RevenueSA Customer Contact Centre on (08) 8226 3750.

Clients who have misplaced or not received their certificates and are RevenueSA Online users should log into RevenueSA Online and reprint their certificates www.revenuesaonline.sa.gov.au |
|------|---|---|

20. **Local Government Act 1934 (repealed)**

- | | | |
|------|---|---|
| 20.1 | Notice, order, declaration, charge, claim or demand given or made under the Act | Contact the Local Government Authority for other details that might apply |
|------|---|---|

21. **Local Government Act 1999**

- | | | |
|------|---|---|
| 21.1 | Notice, order, declaration, charge, claim or demand given or made under the Act | Contact the Local Government Authority for other details that might apply |
|------|---|---|

22. **Local Nuisance and Litter Control Act 2016**

- | | | |
|------|--|---|
| 22.1 | section 30 - Nuisance or litter abatement notice | Contact the Local Government Authority for other details that might apply |
|------|--|---|

23. **Metropolitan Adelaide Road Widening Plan Act 1972**

- | | | |
|------|--|---|
| 23.1 | section 6 - Restriction on building work | Transport Assessment Section within DIT has no record of any restriction affecting this title |
|------|--|---|

24. **Mining Act 1971**

- | | | |
|------|---|---|
| 24.1 | Mineral tenement (other than an exploration licence) | Mineral Tenements in the Department of Energy and Mining has no record of any proclamation affecting this title |
| 24.2 | section 9AA - Notice, agreement or order to waive exemption from authorised operations | Contact the vendor for these details |
| 24.3 | section 56T(1) - Consent to a change in authorised operations | Contact the vendor for these details |
| 24.4 | section 58(a) - Agreement authorising tenement holder to enter land | Contact the vendor for these details |
| 24.5 | section 58A - Notice of intention to commence authorised operations or apply for lease or licence | Contact the vendor for these details |
| 24.6 | section 61 - Agreement or order to pay compensation for authorised operations | Contact the vendor for these details |
| 24.7 | section 75(1) - Consent relating to extractive minerals | Contact the vendor for these details |
| 24.8 | section 82(1) - Deemed consent or agreement | Contact the vendor for these details |

24.9 Proclamation with respect to a private mine Mineral Tenements in the Department of Energy and Mining has no record of any proclamation affecting this title

25. *Native Vegetation Act 1991*

25.1 Part 4 Division 1 - Heritage agreement DEW Native Vegetation has no record of any agreement affecting this title
also
Refer to the Certificate of Title

25.2 section 25C - Conditions of approval regarding achievement of environmental benefit by accredited third party provider DEW Native Vegetation has no record of any agreement affecting this title
also
Refer to the Certificate of Title

25.3 section 25D - Management agreement DEW Native Vegetation has no record of any agreement affecting this title
also
Refer to the Certificate of Title

25.4 Part 5 Division 1 - Refusal to grant consent, or condition of a consent, to clear native vegetation DEW Native Vegetation has no record of any refusal or condition affecting this title

26. *Natural Resources Management Act 2004 (repealed)*

26.1 section 97 - Notice to pay levy in respect of costs of regional NRM board The regional landscape board has no record of any notice affecting this title

26.2 section 123 - Notice to prepare an action plan for compliance with general statutory duty The regional landscape board has no record of any notice affecting this title

26.3 section 134 - Notice to remove or modify a dam, embankment, wall or other obstruction or object The regional landscape board has no record of any notice affecting this title

26.4 section 135 - Condition (that remains in force) of a permit The regional landscape board has no record of any notice affecting this title

26.5 section 181 - Notice of instruction as to keeping or management of animal or plant The regional landscape board has no record of any notice affecting this title

26.6 section 183 - Notice to prepare an action plan for the destruction or control of animals or plants The regional landscape board has no record of any notice affecting this title

26.7 section 185 - Notice to pay costs of destruction or control of animals or plants on road reserve The regional landscape board has no record of any notice affecting this title

26.8 section 187 - Notice requiring control or quarantine of animal or plant The regional landscape board has no record of any notice affecting this title

26.9 section 193 - Protection order to secure compliance with specified provisions of the Act The regional landscape board has no record of any order affecting this title

26.10 section 195 - Reparation order requiring specified action or payment to make good damage resulting from contravention of the Act The regional landscape board has no record of any order affecting this title

26.11 section 197 - Reparation authorisation authorising specified action to make good damage resulting from contravention of the Act The regional landscape board has no record of any authorisation affecting this title

27. *Outback Communities (Administration and Management) Act 2009*

27.1 section 21 - Notice of levy or contribution payable Outback Communities Authority has no record affecting this title

28. ***Phylloxera and Grape Industry Act 1995***

- 28.1 section 23(1) - Notice of contribution payable The Phylloxera and Grape Industry Board of South Australia has no vineyard registered against this title. However all properties with greater than 0.5 hectares of planted vines are required to be registered with the board

29. ***Planning, Development and Infrastructure Act 2016***

- 29.1 Part 5 - Planning and Design Code
[Note - Do not omit this item. The item and its heading must be included in the statement even if not applicable.]
- Contact the Local Government Authority for the title or other brief description of the zone or subzone in which the land is situated.
- also
- Heritage Branch in DEW has no record of a State Heritage Area created prior to 15 January 1994 under the former South Australian Heritage Act 1978 affecting this title
- also
- For details of this item, including State Heritage Areas which have been authorised or put under interim effect since 15 January 1994, contact the Local Government Authority
- also
- Contact the Local Government Authority for other details that might apply to a place of local heritage value
- also
- For details of declared significant trees affecting this title, contact the Local Government Authority
- also
- The Planning and Design Code (the Code) is a statutory instrument under the *Planning, Development and Infrastructure Act 2016* for the purposes of development assessment and related matters within South Australia. The Code contains the planning rules and policies that guide what can be developed in South Australia. Planning authorities use these planning rules to assess development applications. To search and view details of proposed statewide code amendments or code amendments within a local government area, please search the code amendment register on the SA Planning Portal: https://plan.sa.gov.au/have_your_say/code-amendments/code_amendment_register or phone PlanSA on 1800 752 664.**
- 29.2 section 127 - Condition (that continues to apply) of a development authorisation
[Note - Do not omit this item. The item and its heading must be included in the statement even if not applicable.]
- State Planning Commission in the Department for Housing and Urban Development has no record of any conditions that continue to apply, affecting this title
- also
- Contact the Local Government Authority for other details that might apply
- 29.3 section 139 - Notice of proposed work and notice may require access
- Contact the vendor for these details
- 29.4 section 140 - Notice requesting access
- Contact the vendor for these details
- 29.5 section 141 - Order to remove or perform work
- State Planning Commission in the Department for Housing and Urban Development has no record of any order or notice affecting this title
- also
- Contact the Local Government Authority for other details that might apply
- 29.6 section 142 - Notice to complete development
- State Planning Commission in the Department for Housing and Urban Development has no record of any order or notice affecting this title
- also
- Contact the Local Government Authority for other details that might apply
- 29.7 section 155 - Emergency order
- State Planning Commission in the Department for Housing and Urban Development

has no record of any order or notice affecting this title

also

Contact the Local Government Authority for other details that might apply

29.8 section 157 - Fire safety notice

Building Fire Safety Committee in the Department for Housing and Urban Development has no record of any order or notice affecting this title

also

Contact the Local Government Authority for other details that might apply

29.9 section 192 or 193 - Land management agreement

Refer to the Certificate of Title

29.10 section 198(1) - Requirement to vest land in a council or the Crown to be held as open space

State Planning Commission in the Department for Housing and Urban Development has no record of any conditions that continue to apply, affecting this title

also

Contact the Local Government Authority for other details that might apply

29.11 section 198(2) - Agreement to vest land in a council or the Crown to be held as open space

State Planning Commission in the Department for Housing and Urban Development has no record of any conditions that continue to apply, affecting this title

also

Contact the Local Government Authority for other details that might apply

29.12 Part 16 Division 1 - Proceedings

Contact the Local Government Authority for details relevant to this item

also

Contact the vendor for other details that might apply

29.13 section 213 - Enforcement notice

State Planning Commission in the Department for Housing and Urban Development has no record of any conditions that continue to apply, affecting this title

also

Contact the Local Government Authority for other details that might apply

29.14 section 214(6), 214(10) or 222 - Enforcement order

Contact the Local Government Authority for details relevant to this item

also

State Planning Commission in the Department for Housing and Urban Development has no record of any conditions that continue to apply, affecting this title

30. *Plant Health Act 2009*

30.1 section 8 or 9 - Notice or order concerning pests

Plant Health in PIRSA has no record of any notice or order affecting this title

31. *Public and Environmental Health Act 1987 (repealed)*

31.1 Part 3 - Notice

Public Health in DHW has no record of any notice or direction affecting this title

also

Contact the Local Government Authority for other details that might apply

31.2 *Public and Environmental Health (Waste Control) Regulations 2010 (or 1995)* (revoked) Part 2 - Condition (that continues to apply) of an approval

Public Health in DHW has no record of any condition affecting this title

also

Contact the Local Government Authority for other details that might apply

31.3 *Public and Environmental Health (Waste Control) Regulations 2010* (revoked) regulation 19 - Maintenance order (that has not been complied with)

Public Health in DHW has no record of any order affecting this title

also

Contact the Local Government Authority for other details that might apply

32. *South Australian Public Health Act 2011*

- 32.1 section 66 - Direction or requirement to avert spread of disease Public Health in DHW has no record of any direction or requirement affecting this title
- 32.2 section 92 - Notice Public Health in DHW has no record of any notice affecting this title
also
Contact the Local Government Authority for other details that might apply
- 32.3 *South Australian Public Health (Wastewater) Regulations 2013* Part 4 - Condition (that continues to apply) of an approval Public Health in DHW has no record of any condition affecting this title
also
Contact the Local Government Authority for other details that might apply

33. *Upper South East Dryland Salinity and Flood Management Act 2002 (expired)*

- 33.1 section 23 - Notice of contribution payable DEW has no record of any notice affecting this title

34. *Water Industry Act 2012*

- 34.1 Notice or order under the Act requiring payment of charges or other amounts or making other requirement **An SA Water Certificate will be forwarded. If you do not receive the certificate please contact the SA Water Customer Contact Centre on 1300 650 950**
also
The Office of the Technical Regulator in DEM has no record of any notice or order affecting this title
also
Lightsview Re-Water Supply Co Pty Ltd has no record of any notice or order affecting this title.
also
Robusto Investments Pty. Ltd. trading as Compass Springs has no current record of any notice or order affecting this title.
also
Alano Utilities Pty. Ltd. has no record of any notice or order affecting this title.

35. *Water Resources Act 1997 (repealed)*

- 35.1 section 18 - Condition (that remains in force) of a permit DEW has no record of any condition affecting this title
- 35.2 section 125 (or a corresponding previous enactment) - Notice to pay levy DEW has no record of any notice affecting this title

36. **Other charges**

- 36.1 Charge of any kind affecting the land (not included in another item) Refer to the Certificate of Title
also
Contact the vendor for these details
also
Contact the Local Government Authority for other details that might apply

Other Particulars

Other particulars as identified in Division 2 of the Schedule to Form 1 as described in the *Regulations to the Land and Business (Sale and Conveyancing) Act 1994*

- | | | |
|-----|---|---|
| 1. | Particulars of transactions in last 12 months | Contact the vendor for these details |
| 2. | Particulars relating to community lot (including strata lot) or development lot | Enquire directly to the Secretary or Manager of the Community Corporation |
| 3. | Particulars relating to strata unit | Enquire directly to the Secretary or Manager of the Strata Corporation |
| 4. | Particulars of building indemnity insurance | Contact the vendor for these details
also
Contact the Local Government Authority |
| 5. | Particulars relating to asbestos at workplaces | Contact the vendor for these details |
| 6. | Particulars relating to aluminium composite panels | Please note that the audit is limited to classes of buildings, and that this note does not confirm the presence or absence of Aluminium Composite Panelling. Contact the vendor for relevant details. |
| 7. | Particulars relating to court or tribunal process | Contact the vendor for these details |
| 8. | Particulars relating to land irrigated or drained under Irrigation Acts | SA Water will arrange for a response to this item where applicable |
| 9. | Particulars relating to environment protection | Contact the vendor for details of item 2
also
EPA (SA) has no record of any particulars relating to items 3, 4 or 5 affecting this title
also
Contact the Local Government Authority for information relating to item 6 |
| 10. | Particulars relating to <i>Livestock Act, 1997</i> | Animal Health in PIRSA has no record of any notice or order affecting this title |

Additional Information

The following additional information is provided for your information only.
These items are not prescribed encumbrances or other particulars prescribed under the Act.

- | | | |
|-----|--|--|
| 1. | Pipeline Authority of S.A. Easement | Epic Energy has no record of a Pipeline Authority Easement relating to this title |
| 2. | State Planning Commission refusal | No recorded State Planning Commission refusal |
| 3. | SA Power Networks | SA Power Networks has no interest other than that recorded on the attached notice or registered on the Certificate of Title |
| 4. | South East Australia Gas Pty Ltd | SEA Gas has no current record of a high pressure gas transmission pipeline traversing this property |
| 5. | Central Irrigation Trust | Central Irrigation Trust has no current records of any infrastructure or Water Delivery Rights associated to this title. |
| 6. | ElectraNet Transmission Services | ElectraNet has no current record of a high voltage transmission line traversing this property |
| 7. | Outback Communities Authority | Outback Communities Authority has no record affecting this title |
| 8. | Dog Fence (<i>Dog Fence Act 1946</i>) | This title falls outside the Dog Fence rateable area. Accordingly, the Dog Fence Board holds no current interest in relation to Dog Fence rates. |
| 9. | Pastoral Board (<i>Pastoral Land Management and Conservation Act 1989</i>) | The Pastoral Board has no current interest in this title |
| 10. | Heritage Branch DEW (<i>Heritage Places Act 1993</i>) | Heritage Branch in DEW has no record of any World, Commonwealth or National Heritage interest affecting this title |
| 11. | Health Protection Programs – Department for Health and Wellbeing | Health Protection Programs in the DHW has no record of a public health issue that currently applies to this title. |

Notices

Notices are printed under arrangement with organisations having some potential interest in the subject land. You should contact the identified party for further details.

Electricity and Telecommunications Infrastructure - Building Restrictions and Statutory Easements (including those related to gas, water and sewage)

Building restrictions

It is an offence under section 86 of the *Electricity Act 1996* to erect a building or structure within a prescribed distance of aerial or underground powerlines. In some, but not all, cases approval may be obtained from the Technical Regulator. Generally, however, land owners must not build, or alter a building or structure, with the result that any part of the resulting building or structure is within the minimum clearance distance required from certain types of powerlines. These building limitations are set out in the *Electricity (General) Regulations 2012* regulations 81 and 82. Purchasers intending to redevelop the property to be purchased should therefore be aware that the restrictions under the *Electricity Act* and *Regulations* may affect how, or if, they are able to redevelop the property.

In addition, if a building or structure is erected in proximity to a powerline of an electricity entity in contravention of the *Electricity Act*, the entity may seek a court order:

- a) requiring the person to take specified action to remove or modify the building or structure within a specified period;
- b) for compensation from the person for loss or damage suffered in consequence of the contravention; and/or
- c) for costs reasonably incurred by the entity in relocating the powerline or carrying out other work.

Contact the Office of the Technical Regulator in DEM on 8226 5500 for further details.

Statutory easements

Statutory easements for purposes such as (and without limitation) electricity, telecommunications, gas, water and sewage, may also exist, but may not be registered or defined on the title for the land.

Separate from the above building restrictions, South Australia's electricity supply and transmission businesses have statutory easements over land where part of the electricity distribution or transmission system was on, above or under the land as at particular dates specified by legislation.

This notice does not necessarily imply that any statutory or other easement exists.

However, where in existence, statutory easements may provide these organisations and businesses (identified in the relevant legislation) with the right of entry, at any reasonable time, to operate, repair, examine, replace, modify or maintain their equipment, to bring any vehicles or equipment on the land for these purposes, and to install, operate and carry out work on any pipelines, electricity or telecommunications cables or equipment that may be incorporated in, or attached to, their equipment (For example, see Clause 2 of Schedule 1 of the *Electricity Corporations (Restructuring and Disposal) Act 1999*; section 48A of the *Electricity Act 1996*).

For further clarification on these matters, please contact the relevant organisations or businesses, such as SA Power Networks' Easements Branch on telephone 8404 5897 or 8404 5894.

If you intend to excavate, develop or subdivide land, it is suggested that you first lodge a 'Dial Before you Dig' enquiry. Dial Before You Dig is a free referral service that provides information on the location of underground infrastructure. Using the Dial Before you Dig service (<https://1100.com.au>) may mitigate the risk of injury or expense resulting from inadvertent interference with, damage to, or requirement to relocate infrastructure.

Land Tax Act 1936 and Regulations thereunder

Agents should note that the current owner will remain liable for any additional charge accruing due before the date of this certificate which may be assessed on the land and also that the purchaser is only protected in respect of the tax for the financial year for which this certificate is issued. If the change of ownership will not occur on or before the 30th June, another certificate should be sought in respect of the next financial year or requests for certificate should not be made until after 30th June.

Animal and Plant Control (Agriculture Protection and other purposes) Act 1986 and Regulations

Agents should note that this legislation imposes a responsibility on a landholder to control and keep controlled proclaimed plants and particular classes of animals on a property.

Information should be obtained from:

- The vendor about the known presence of proclaimed plants or animals on the property including details which the vendor can obtain from records held by the local animal and plant control board
- The local animal and plant control board or the Animal and Plant Control Commission on the policies and priorities relating to the control of any serious proclaimed plants or animals in the area where the property is located.

Landscape South Australia 2019

Water Resources Management - Taking of underground water

Under the provisions of the *Landscape South Australia Act 2019*, if you intend to utilise underground water on the land subject to this enquiry the following apply:

- A well construction permit accompanied by the prescribed fee is required if a well/bore exceeding 2.5 meters is to be constructed. As the prescribed fee is subject to annual review, you should visit the webpage below to confirm the current fee
- A licensed well driller is required to undertake all work on any well/bore
- Work on all wells/bores is to be undertaken in accordance with the *General specification for well drilling operations affecting water in South Australia*.

Further information may be obtained by visiting <https://www.environment.sa.gov.au/licences-and-permits/water-licence-and-permit-forms>. Alternatively, you may contact the Department for Environment and Water on (08) 8735 1134 or email DEWwaterlicensing@sa.gov.au.

Certificate of Title

Title Reference: CT 6242/612
Status: CURRENT
Edition: 2

Dealings

No Unregistered Dealings and no Dealings completed in the last 90 days for this title

Priority Notices

NIL

Registrar-General's Notes

No Registrar-General's Notes exist for this title

Certificate of Title

Title Reference CT 6242/612
Status CURRENT
Easement YES
Owner Number 18717835
Address for Notices 29 SALTER CR CHRISTIES BEACH, SA 5165
Area 185m² (CALCULATED)

Estate Type

Fee Simple

Registered Proprietor

PHILLIP RUSSELL THOMAS
OF 29 SALTER CRESCENT CHRISTIES BEACH SA 5165

Description of Land

ALLOTMENT 103 DEPOSITED PLAN 123340
IN THE AREA NAMED CHRISTIES BEACH
HUNDRED OF NOARLUNGA

Last Sale Details

Dealing Reference TRANSFER (T) 13459888
Dealing Date 05/02/2021
Sale Price \$396,000
Sale Type FULL VALUE / CONSIDERATION AND WHOLE OF LAND

Constraints

Encumbrances

Dealing Type	Dealing Number	Beneficiary
MORTGAGE	13459889	BENDIGO & ADELAIDE BANK LTD. (ACN: 068 049 178)

Stoppers

NIL

Valuation Numbers

Valuation Number	Status	Property Location Address
8617629200	CURRENT	29 SALTER CRESCENT, CHRISTIES BEACH, SA 5165

Notations

Dealings Affecting Title

NIL

Notations on Plan

NIL

Registrar-General's Notes

NIL

Administrative Interests

NIL

Valuation Record

Valuation Number	8617629200
Type	Site & Capital Value
Date of Valuation	01/01/2025
Status	CURRENT
Operative From	01/07/2021
Property Location	29 SALTER CRESCENT, CHRISTIES BEACH, SA 5165
Local Government	ONKAPARINGA
Owner Names	PHILLIP RUSSELL THOMAS
Owner Number	18717835
Address for Notices	29 SALTER CR CHRISTIES BEACH, SA 5165
Zone / Subzone	HDN - Housing Diversity Neighbourhood
Water Available	Yes
Sewer Available	Yes
Land Use	1220 - Maisonette
Description	5HGALFBALC
Local Government Description	Residential

Parcels

Plan/Parcel	Title Reference(s)
D123340 ALLOTMENT 103	CT 6242/612

Values

Financial Year	Site Value	Capital Value	Notional Site Value	Notional Capital Value	Notional Type
Current	\$240,000	\$690,000			
Previous	\$210,000	\$620,000			

Building Details

Valuation Number	8617629200
Building Style	Conventional
Year Built	2020
Building Condition	Very Good
Wall Construction	Composite Construction
Roof Construction	Colourbond
Equivalent Main Area	134 sqm
Number of Main Rooms	5

Note – this information is not guaranteed by the Government of South Australia

Account Number 86 17629 20 0	L.T.O Reference CT6242612	Date of issue 2/7/2025	Agent No. 7836	Receipt No. 2686785
---------------------------------	------------------------------	---------------------------	-------------------	------------------------

BERTRAM FORM 1 SHOP PTY LTD
 GPO BOX 448
 ADELAIDE SA 5001
 form1@bertramform1shop.com

Section 7/Elec

Certificate of Water and Sewer Charges & Encumbrance Information

Property details:

Customer: P R THOMAS
 Location: 29 SALTER CR CHRISTIES BEACH LT103 D123340
 Description: H Capital Value: \$ 690 000
 Rating: Residential

Periodic charges

Raised in current years to 30/6/2025

			\$
	Arrears as at: 30/6/2025	:	231.10
Water main available: 1/10/2020	Water rates	:	0.00
Sewer main available: 1/10/2020	Sewer rates	:	0.00
	Water use	:	0.00
	SA Govt concession	:	0.00
	Recycled Water Use	:	0.00
	Service Rent	:	0.00
	Recycled Service Rent	:	0.00
	Other charges	:	0.00
	Goods and Services Tax	:	0.00
	Amount paid	:	0.00
	Balance outstanding	:	231.10

Degree of concession: 00.00%
 Recovery action taken: ACCOUNT SENT

Next quarterly charges: Water supply: 82.30 Sewer: 101.78 Bill: 3/9/2025

This Account is billed four times yearly for water use charges.

The last Water Use Year ended on 04/06/2025.

The property owner is currently using SA Water Corporation's direct debit system to pay water and sewer charges. Please advise the customer to make arrangements to cease the current direct debit payment method prior to property settlement.

Please note: If you have also ordered a Special Meter Reading for this property and it comes back as estimated, please ensure you provide a photo of the meter including serial number to have the certificate reissued.

If your property was constructed before 1929, it's recommended you request a property interest report and internal 'as constructed' sanitary drainage drawing to understand any specific requirements relating to the existing arrangements.

As constructed sanitary drainage drawings can be found at <https://maps.sa.gov.au/drainageplans/>.

SA Water has no record of an Encumbrance on this property as at the date of issue of this certificate.

South Australian Water Corporation

Name: P R THOMAS Water & Sewer Account Acct. No.: 86 17629 20 0 Amount: _____

Address:
29 SALTER CR CHRISTIES BEACH LT103
D123340

Payment Options

EFT

EFT Payment

Bank account name:	SA Water Collection Account
BSB number:	065000
Bank account number:	10622859
Payment reference:	8617629200



Bill code: 8888
Ref: 8617629200

Telephone and Internet Banking — BPAY®

Contact your bank or financial institution to make this payment from your cheque, savings, debit, credit card or transaction account. More information at bpay.com.au



Paying online

Pay online at www.sawater.com.au/paynow for a range of options. Have your account number and credit card details to hand.



Paying by phone

Call 1300 650 870 and pay by phone using your Visa/Mastercard 24/7.

SA Water account number: 8617629200

