Vendor Statement

The vendor makes this statement in respect of the land in accordance with section 32 of the *Sale of Land Act* 1962.

This statement must be signed by the vendor and given to the purchaser before the purchaser signs the contract. The vendor may sign by electronic signature.

The purchaser acknowledges being given this statement signed by the vendor with the attached documents before the purchaser signed any contract.

Land	2/14 IRKARA DRIVE, KENNINGTON VIC 3550

Vendor's name	Ella Pty Ltd	Date / /
Vendor's signature		

Purchaser's name		Date / /
Purchaser's signature		
Purchaser's name		Date / /
Purchaser's signature		

1. FINANCIAL MATTERS

1.1 **Particulars of any Rates, Taxes, Charges or Other Similar Outgoings** (and any interest on them)

(a) ☒ Their total does not exceed: $3,000.00

1.2 **Particulars of any Charge** (whether registered or not) imposed by or under any Act to secure an amount due under that Act, including the amount owing under the charge

Not Applicable

1.3 **Terms Contract**

This section 1.3 only applies if this vendor statement is in respect of a terms contract where the purchaser is obliged to make 2 or more payments (other than a deposit or final payment) to the vendor after the execution of the contract and before the purchaser is entitled to a conveyance or transfer of the land.

Not Applicable

1.4 **Sale Subject to Mortgage**

This section 1.4 only applies if this vendor statement is in respect of a contract which provides that any mortgage (whether registered or unregistered), is NOT to be discharged before the purchaser becomes entitled to possession or receipts of rents and profits.

Not Applicable

2. INSURANCE

2.1 **Damage and Destruction**

This section 2.1 only applies if this vendor statement is in respect of a contract which does NOT provide for the land to remain at the risk of the vendor until the purchaser becomes entitled to possession or receipt of rents and profits.

Not Applicable

2.2 **Owner Builder**

This section 2.2 only applies where there is a residence on the land that was constructed by an owner-builder within the preceding 6 years and section 137B of the Building Act 1993 applies to the residence.

Not Applicable

3. LAND USE

3.1 **Easements, Covenants or Other Similar Restrictions**

(a) A description of any easement, covenant or other similar restriction affecting the land (whether registered or unregistered):

Not Applicable

(b) Particulars of any existing failure to comply with that easement, covenant or other similar restriction are:

Not Applicable

3.2 **Road Access**

There is NO access to the property by road if the square box is marked with an 'X' ☐

3.3 **Designated Bushfire Prone Area**

The land is in a designated bushfire prone area within the meaning of section 192A of the *Building Act* 1993 if the square box is marked with an 'X' ☒

3.4 **Planning Scheme**

☒ Attached is a certificate with the required specified information.

4. NOTICES

4.1 **Notice, Order, Declaration, Report or Recommendation**

Particulars of any notice, order, declaration, report or recommendation of a public authority or government department or approved proposal directly and currently affecting the land, being a notice, order, declaration, report, recommendation or approved proposal of which the vendor might reasonably be expected to have knowledge:

Not Applicable

4.2 **Agricultural Chemicals**

There are NO notices, property management plans, reports or orders in respect of the land issued by a government department or public authority in relation to livestock disease or contamination by agricultural chemicals affecting the ongoing use of the land for agricultural purposes. However, if this is not the case, the details of any such notices, property management plans, reports or orders, are as follows:

NIL

4.3 **Compulsory Acquisition**

The particulars of any notices of intention to acquire that have been served under section 6 of the *Land Acquisition and Compensation Act* 1986 are as follows:

NIL

5. BUILDING PERMITS

Particulars of any building permit issued under the *Building Act* 1993 in the preceding 7 years (required only where there is a residence on the land):

Not Applicable

6. OWNERS CORPORATION

This section 6 only applies if the land is affected by an owners corporation within the meaning of the *Owners Corporations Act* 2006.

Not Applicable

7. GROWTH AREAS INFRASTRUCTURE CONTRIBUTION ("GAIC")

Words and expressions in this section 7 have the same meaning as in Part 9B of the *Planning and Environment Act* 1987.

Not Applicable

8. SERVICES

The services which are marked with an 'X' in the accompanying square box are NOT connected to the land:

Electricity supply ☒	Gas supply ☒	Water supply ☒	Sewerage ☒	Telephone services ☒

9. TITLE

Attached are copies of the following documents:

9.1 ☒ (a) Registered Title

A Register Search Statement and the document, or part of a document, referred to as the 'diagram location' in that statement which identifies the land and its location.

10. SUBDIVISION

10.1 **Unregistered Subdivision**

This section 10.1 only applies if the land is subject to a subdivision which is not registered.

(a) ☒ Attached is a copy of the latest version of the plan if the plan of subdivision has not yet been certified.

10.2 **Staged Subdivision**

This section 10.2 only applies if the land is part of a staged subdivision within the meaning of section 37 of the

Subdivision Act 1988.

(a) ☐ Attached is a copy of the plan for the first stage if the land is in the second or subsequent stage.

(b) The requirements in a statement of compliance relating to the stage in which the land is included that have Not been complied With are As follows:

NIL

(c) The proposals relating to subsequent stages that are known to the vendor are as follows:

NIL

(d) The contents of any permit under the Planning and Environment Act 1987 authorising the staged subdivision are:

NIL

10.3 **Further Plan of Subdivision**

This section 10.3 only applies if the land is subject to a subdivision in respect of which a further plan within the meaning of the *Subdivision Act* 1988 is proposed.

Not Applicable

11. DISCLOSURE OF ENERGY INFORMATION

(Disclosure of this information is not required under section 32 of the Sale of Land Act 1962 but may be included in this vendor statement for convenience.)

Details of any energy efficiency information required to be disclosed regarding a disclosure affected building or disclosure area affected area of a building as defined by the *Building Energy Efficiency Disclosure Act* 2010 (Cth)

(a) to be a building or part of a building used or capable of being used as an office for administrative, clerical, professional or similar based activities including any support facilities; and

(b) which has a net lettable area of at least 2000m²; (but does not include a building under a strata title system or if an occupancy permit was issued less than 2 years before the relevant date):

Not Applicable

12. DUE DILIGENCE CHECKLIST

(The Sale of Land Act 1962 provides that the vendor or the vendor's licensed estate agent must make a prescribed due diligence checklist available to purchasers before offering land for sale that is vacant residential land or land on which there is a residence. The due diligence checklist is NOT required to be provided with, or attached to, this vendor statement but the checklist may be attached as a matter of convenience.)

Is attached

13. ATTACHMENTS

(Any certificates, documents and other attachments may be annexed to this section 13)

(Additional information may be added to this section 13 where there is insufficient space in any of the earlier sections)

(Attached is an "Additional Vendor Statement" if section 1.3 (Terms Contract) or section 1.4 (Sale Subject to Mortgage) applies)

Copyright State of Victoria. No part of this publication may be reproduced except as permitted by the Copyright Act 1968 (Cth), to comply with a statutory requirement or pursuant to a written agreement. The information is only valid at the time and in the form obtained from the LANDATA REGD TM System. None of the State of Victoria, its agents or contractors, accepts responsibility for any subsequent publication or reproduction of the information.

The Victorian Government acknowledges the Traditional Owners of Victoria and pays respects to their ongoing connection to their Country, History and Culture. The Victorian Government extends this respect to their Elders, past, present and emerging.

REGISTER SEARCH STATEMENT (Title Search) Transfer of Land Act 1958

VOLUME 10480 FOLIO 656

Security no : 124096172599U
Produced 16/03/2022 03:00 PM

LAND DESCRIPTION

Lot 11 on Plan of Subdivision 429844D.
PARENT TITLE Volume 10346 Folio 053
Created by instrument PS429844D 18/11/1999

REGISTERED PROPRIETOR

Estate Fee Simple
Sole Proprietor
ELLA PTY LTD of 33 MUNDY STREET BENDIGO 3550
PS429844D 18/11/1999

ENCUMBRANCES, CAVEATS AND NOTICES

Any encumbrances created by Section 98 Transfer of Land Act 1958 or Section 24 Subdivision Act 1988 and any other encumbrances shown or entered on the plan set out under DIAGRAM LOCATION below.

DIAGRAM LOCATION

SEE PS429844D FOR FURTHER DETAILS AND BOUNDARIES

ACTIVITY IN THE LAST 125 DAYS

NUMBER		STATUS	DATE
AV314218S (E)	DISCHARGE OF MORTGAGE	Registered	08/02/2022
AV352555H (E)	TRANSFER CONTROL OF ECT	Completed	21/02/2022

----------END OF REGISTER SEARCH STATEMENT----------

Additional information: (not part of the Register Search Statement)

Street Address: 14 IRKARA DRIVE KENNINGTON VIC 3550

ADMINISTRATIVE NOTICES

NIL

eCT Control 17683V O'SULLIVAN JOHANSON LAWYERS
Effective from 21/02/2022

DOCUMENT END

Delivered by LANDATA®, timestamp 16/03/2022 15:03 Page 1 of 2

PLAN OF SUBDIVISION

Stage No. \

LTO use only

EDITION 1

PS 429844 D

Location of Land

Parish: SANDHURST
Township:
Section
Crown Allotment: 85(PART)
Crown Portion:

LTO base record: DCMB
Title References:
Vol 10346 Fol 053

Last Plan Reference: PS 410017 W (LOT C)
Postal Address: IRKARA DRIVE
KENNINGTON 3550

AMG Co-ordinates: E 259450
(Of approx. centre of plan) N 5926150 Zone 55

Council Certification and Endorsement

Council Name: CITY OF GREATER BENDIGO Ref: 185/93

1. This plan is certified under section 6 of the Subdivision Act 1988.
2. ~~This plan is certified under section 11(7) of the Subdivision Act 1988.~~
~~Date of original certification under section 6 / /~~
3. This is a statement of compliance issued under section 21 of the Subdivision Act 1988.

Open Space

(i) A requirement for public open space under section 18 Subdivision Act 1988 ~~has~~ / has not been made

(ii) ~~The requirement has been satisfied.~~

(iii) ~~The requirement is to be satisfied in Stage~~

Council Delegate
~~Council seal~~

Date 22 / 9 / 99

Vesting of Roads or Reserves

Identifier	Council/Body/Person
Nil	Nil

Notations

Depth Limitation: DOES NOT APPLY

Staging This is / is not a staged subdivision
Planning Permit No.

LOTS 1 TO 10 AND 13 HAVE BEEN OMITTED FROM THIS PLAN

Survey:- This plan is / ~~is not~~ based on survey.

To be completed where applicable.
This survey has been connected to permanent marks no(s). 1163, 1947.
In proclaimed Survey Area no. 34

Easement Information

Legend: A - Appurtenant Easement E - Encumbering Easement R - Encumbering Easement (Road)

Easement Reference	Purpose	Width (Metres)	Origin	Land Benefited/In Favour Of
(E-1)	DRAINAGE	2	PS 410017 W	LOTS ON PS 410017 W
(E-2)	DRAINAGE	2	THIS PLAN	CITY OF GREATER BENDIGO

LTO use only

Statement of Compliance / Exemption Statement

Received ☑

Date 29/9/1999

LTO use only

PLAN REGISTERED
TIME 8.10 AM.
DATE 18/11/99

Assistant Registrar of Titles

Sheet 1 of 2 Sheets

GEOFF SHAW & ASSOCIATES
CONSULTING LAND SURVEYORS
8 HOPETOUN STREET BENDIGO, 3550
PH 03 54430320

LICENSED SURVEYOR (PRINT) GEOFFREY JOHN SHAW

SIGNATURE G.J. Shaw DATE 5,8,99

REF 3225/93 VERSION 1

DATE 22/9/99
COUNCIL DELEGATE SIGNATURE

Original sheet size A3

Delivered by LANDATA®, timestamp 16/03/2022 15:03 Page 2 of 2

PLAN OF SUBDIVISION

Stage No. /

Plan Number PS 429844 D

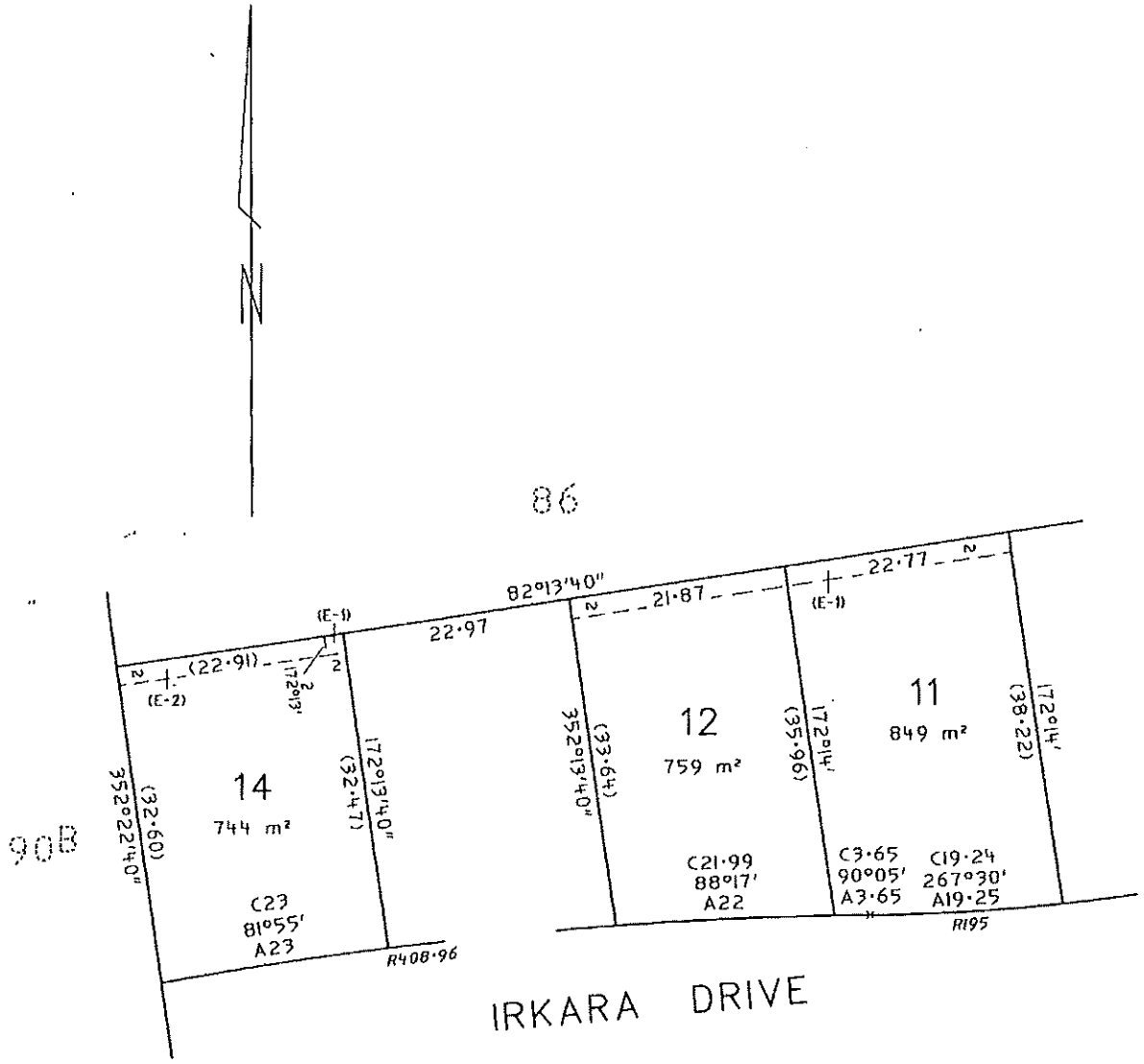

SHEET 2 OF 2 SHEETS

ORIGINAL SHEET SIZE	SCALE	SCALE
A3	1:500	5 0 5 10 15 20 LENGTHS ARE IN METRES

LICENSED SURVEYOR (PRINT) GEOFFREY JOHN SHAW

SIGNATURE G.J.Shaw DATE 5/8/99

REF 3225/93 VERSION 1

DATE / /

COUNCIL DELEGATE SIGNATURE

0 10 20 30 40 50 60 70 80 90 100 110mm

PLAN OF SUBDIVISION

EDITION 1

PS 903622 F

Location of Land

PARISH: SANDHURST
TOWNSHIP:
SECTION:
CROWN ALLOTMENT: 85(Part)
CROWN PORTION:
TITLE REFERENCE:
Vol 10480 Fol 656

LAST PLAN REFERENCE: PS331177M (Lot 11)

POSTAL ADDRESS: 14 IRKARA DRIVE
(at time of subdivision) KENNINGTON 3550

MGA2020 CO-ORDINATES: E: 259590 ZONE: 55
(Of approx. centre of land in plan) N: 5926350 GDA94

COUNCIL NAME: CITY OF GREATER BENDIGO

VESTING OF ROADS AND/OR RESERVES

IDENTIFIER	COUNCIL/BODY/PERSON
NIL	NIL

NOTATIONS

DEPTH LIMITATION: NIL

SURVEY:
This plan is based on survey.

STAGING:
This plan is not a staged subdivision.
Planning Permit No. DS/831/2021

This survey has been connected to permanent marks No(s). 1163, 2104, 2107.

In Proclaimed Survey Area No. 34.

NOTATIONS

EASEMENT INFORMATION

LEGEND: A - Appurtenant Easement E - Encumbering Easement R - Encumbering Easement (Road)

Easement Reference	Purpose	Width (Metres)	Origin	Land Benefited/In Favour Of
E-1	DRAINAGE	2	PS410017W	LOTS ON PS410017W

SHAW LAND SURVEYS
CONSULTING LAND SURVEYORS
8 HOPETOUN STREET BENDIGO 3550
PH 03 54430320

SURVEYORS FILE REF: 7228/21

ORIGINAL SHEET SIZE: A3

VERSION 1 DATE / /

PS 903622 F

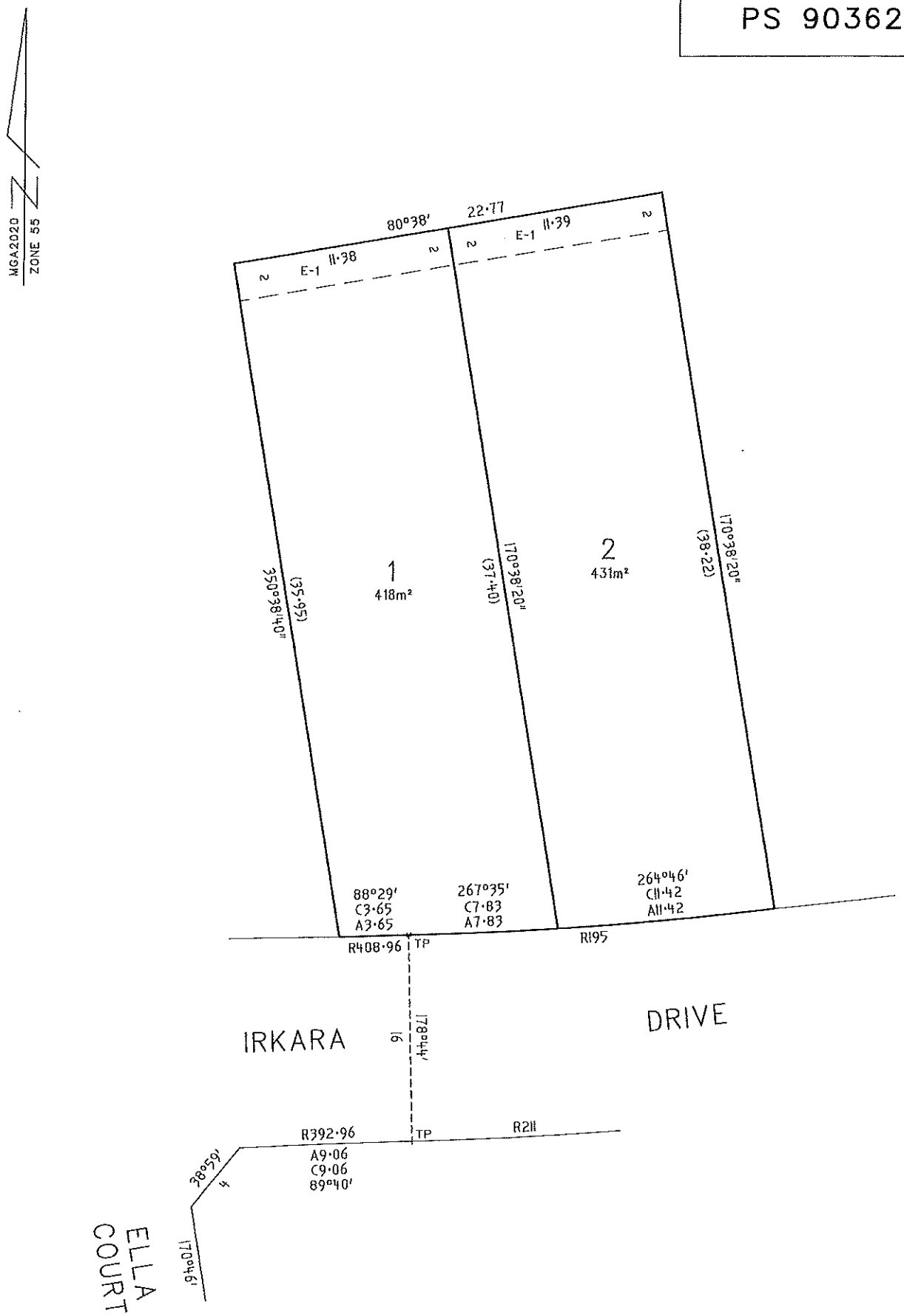

SHAW LAND SURVEYS CONSULTING LAND SURVEYORS 8 HOPETOUN STREET BENDIGO 3550 PH 03 54430320	SCALE 1:200	2 0 2 4 6 8 LENGTHS ARE IN METRES	ORIGINAL SHEET SIZE: A3
	VERSION 1 DATE / /		SHEET 2 OF 2 SHEETS

PROPERTY REPORT

VICTORIA State Government | Environment, Land, Water and Planning

From www.planning.vic.gov.au at 15 March 2022 03:45 PM

PROPERTY DETAILS

Address:	**14 IRKARA DRIVE KENNINGTON 3550**
Lot and Plan Number:	**Lot 11 PS429844**
Standard Parcel Identifier (SPI):	**11\PS429844**
Local Government Area (Council):	**GREATER BENDIGO** www.bendigo.vic.gov.au
Council Property Number:	**193526**
Directory Reference:	**Vicroads 608 C10**

This property is in a designated bushfire prone area.
Special bushfire construction requirements apply. Planning provisions may apply.

Further information about the building control system and building in bushfire prone areas can be found on the Victorian Building Authority website https://www.vba.vic.gov.au

SITE DIMENSIONS

All dimensions and areas are approximate. They may not agree with those shown on a title or plan.

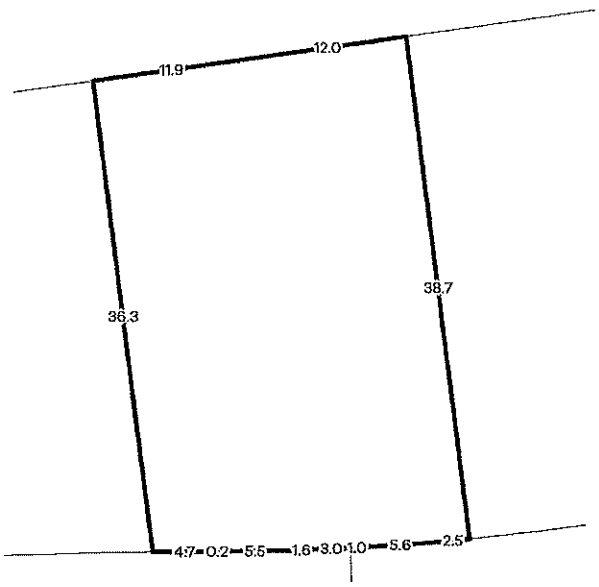

Area: 905 sq. m
Perimeter: 123 m
For this property:
—— Site boundaries
—— Road frontages

Dimensions for individual parcels require a separate search, but dimensions for individual units are generally not available.

Calculating the area from the dimensions shown may give a different value to the area shown above

For more accurate dimensions get copy of plan at Title and Property Certificates

UTILITIES

Rural Water Corporation:	**Goulburn-Murray Water**
Urban Water Corporation:	**Coliban Water**
Melbourne Water:	**Outside drainage boundary**
Power Distributor:	**POWERCOR**

STATE ELECTORATES

Legislative Council:	**NORTHERN VICTORIA**
Legislative Assembly:	**BENDIGO EAST**

PLANNING INFORMATION

Planning Zone: GENERAL RESIDENTIAL ZONE (GRZ)
SCHEDULE TO THE GENERAL RESIDENTIAL ZONE (GRZ)

Planning Overlay: None

PROPERTY REPORT

VICTORIA State Government | Environment, Land, Water and Planning

Planning scheme data last updated on 10 March 2022.

A **planning scheme** sets out policies and requirements for the use, development and protection of land.
This report provides information about the zone and overlay provisions that apply to the selected land.
Information about the State and local policy, particular, general and operational provisions of the local planning scheme that may affect the use of this land can be obtained by contacting the local council or by visiting https://www.planning.vic.gov.au

This report is NOT a **Planning Certificate** issued pursuant to Section 199 of the ***Planning and Environment Act 1987.***
It does not include information about exhibited planning scheme amendments, or zonings that may abut the land.
To obtain a Planning Certificate go to Titles and Property Certificates at Landata - https://www.landata.vic.gov.au

For details of surrounding properties, use this service to get the Reports for properties of interest.

To view planning zones, overlay and heritage information in an interactive format visit https://mapshare.maps.vic.gov.au/vicplan

For other information about planning in Victoria visit https://www.planning.vic.gov.au

Area Map

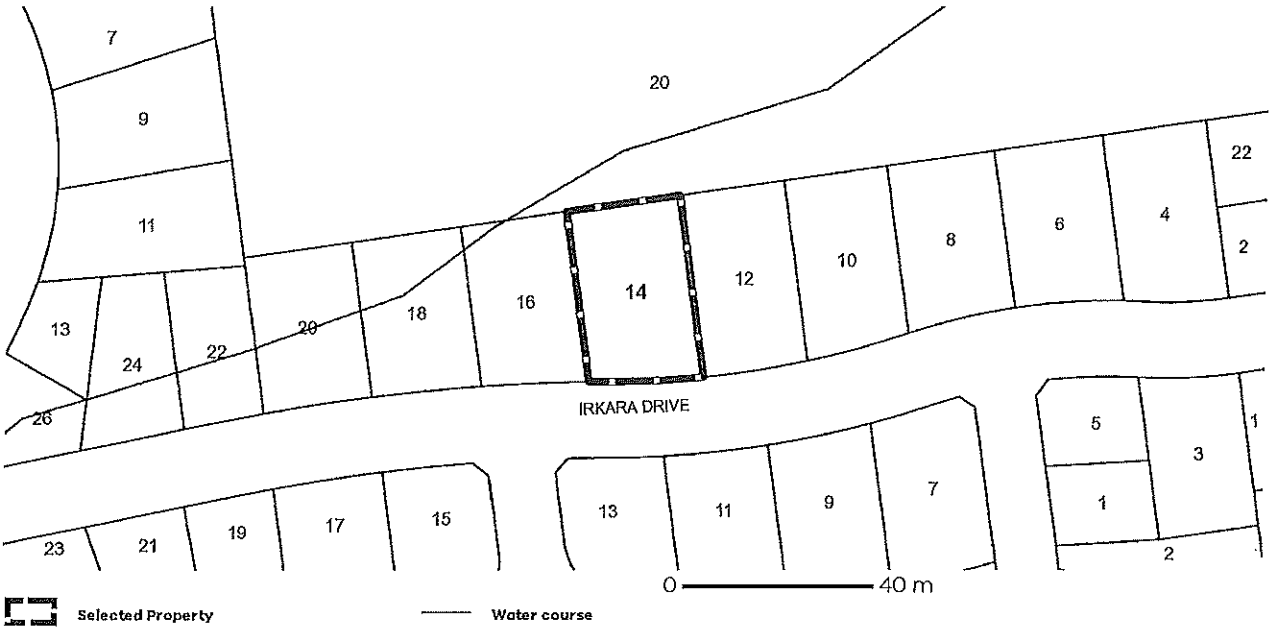

PLANNING PROPERTY REPORT

Environment, Land, Water and Planning

From www.planning.vic.gov.au at 15 March 2022 03:45 PM

PROPERTY DETAILS

Address:	**14 IRKARA DRIVE KENNINGTON 3550**
Lot and Plan Number:	**Lot 11 PS429844**
Standard Parcel Identifier (SPI):	**11\PS429844**
Local Government Area (Council):	**GREATER BENDIGO** www.bendigo.vic.gov.au
Council Property Number:	**193526**
Planning Scheme:	**Greater Bendigo** Planning Scheme - Greater Bendigo
Directory Reference:	**Vicroads 608 C10**

UTILITIES

Rural Water Corporation:	**Goulburn-Murray Water**
Urban Water Corporation:	**Coliban Water**
Melbourne Water:	**Outside drainage boundary**
Power Distributor:	**POWERCOR**

STATE ELECTORATES

Legislative Council:	**NORTHERN VICTORIA**
Legislative Assembly:	**BENDIGO EAST**

OTHER

Registered Aboriginal Party: **Dja Dja Wurrung Clans Aboriginal Corporation**

View location in VicPlan

Planning Zones

GENERAL RESIDENTIAL ZONE (GRZ)

SCHEDULE TO THE GENERAL RESIDENTIAL ZONE (GRZ)

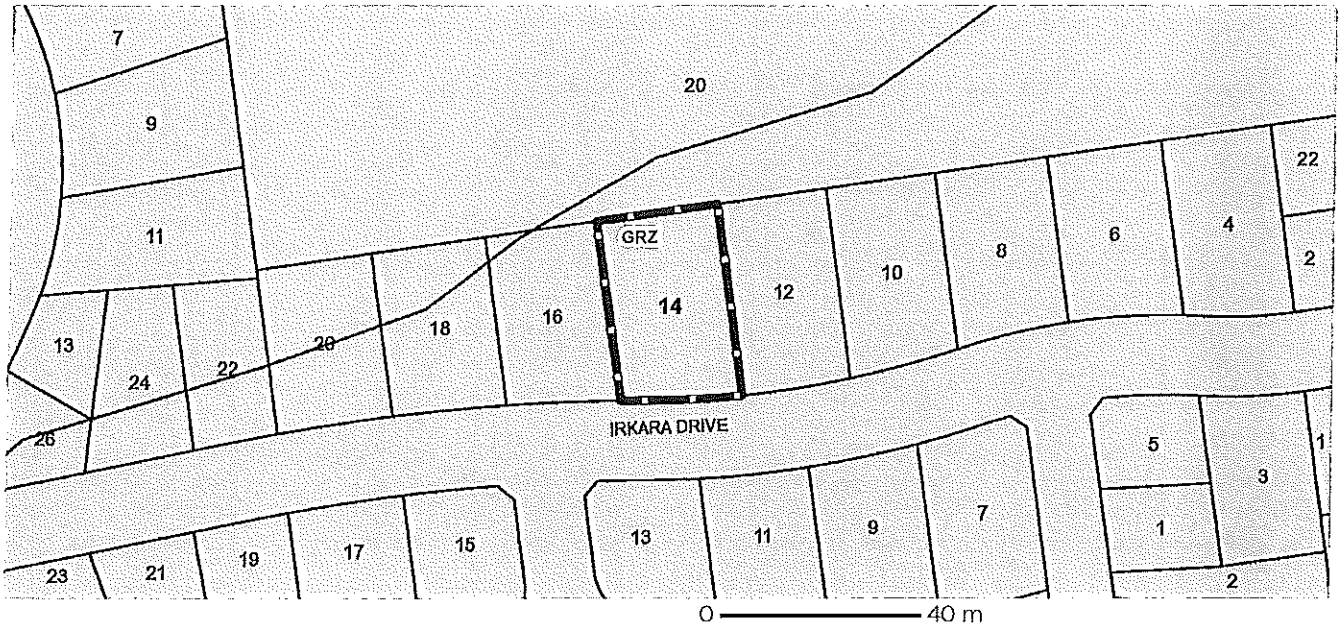

GRZ - General Residential

Water course

Note: labels for zones may appear outside the actual zone - please compare the labels with the legend.

Copyright © - State Government of Victoria
Disclaimer: This content is provided for information purposes only. No claim is made as to the accuracy or authenticity of the content. The Victorian Government does not accept any liability to any person for the information provided.
Read the full disclaimer at https://www2.delwp.vic.gov.au/disclaimer

Notwithstanding this disclaimer, a vendor may rely on the information in this report for the purpose of a statement that land is in a bushfire prone area as required by section 32C (b) of the Sale of Land 1962 (Vic).

PLANNING PROPERTY REPORT

VICTORIA State Government | Environment, Land, Water and Planning

Planning Overlays

No planning overlay found

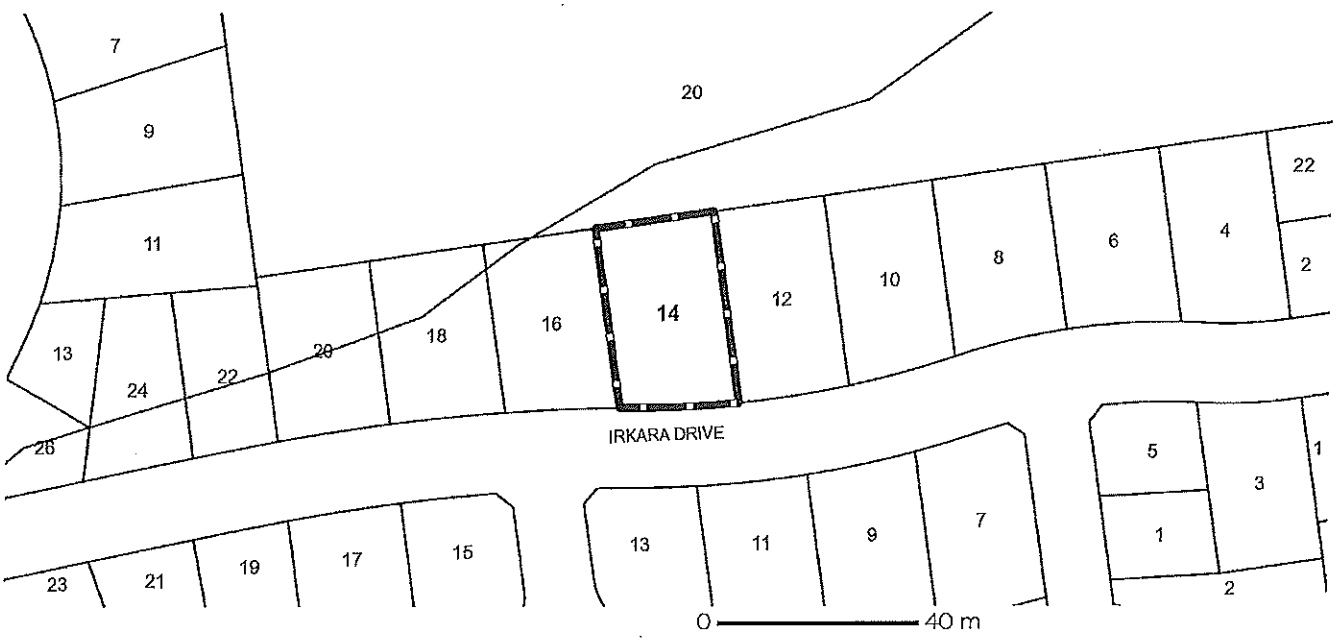

Further Planning Information

Planning scheme data last updated on 10 March 2022.

A **planning scheme** sets out policies and requirements for the use, development and protection of land. This report provides information about the zone and overlay provisions that apply to the selected land. Information about the State and local policy, particular, general and operational provisions of the local planning scheme that may affect the use of this land can be obtained by contacting the local council or by visiting https://www.planning.vic.gov.au

This report is NOT a **Planning Certificate** issued pursuant to Section 199 of the ***Planning and Environment Act 1987.*** It does not include information about exhibited planning scheme amendments, or zonings that may abut the land. To obtain a Planning Certificate go to Titles and Property Certificates at Landata - https://www.landata.vic.gov.au

For details of surrounding properties, use this service to get the Reports for properties of interest.

To view planning zones, overlay and heritage information in an interactive format visit https://mapshare.maps.vic.gov.au/vicplan

For other information about planning in Victoria visit https://www.planning.vic.gov.au

Copyright © - State Government of Victoria
Disclaimer: This content is provided for information purposes only. No claim is made as to the accuracy or authenticity of the content. The Victorian Government does not accept any liability to any person for the information provided.
Read the full disclaimer at https://www2.delwp.vic.gov.au/disclaimer

Notwithstanding this disclaimer, a vendor may rely on the information in this report for the purpose of a statement that land is in a bushfire prone area as required by section 32C (b) of the Sale of Land 1962 (Vic).

PLANNING PROPERTY REPORT

VICTORIA State Government | Environment, Land, Water and Planning

Designated Bushfire Prone Areas

This property is in a designated bushfire prone area.
Special bushfire construction requirements apply. Planning provisions may apply.

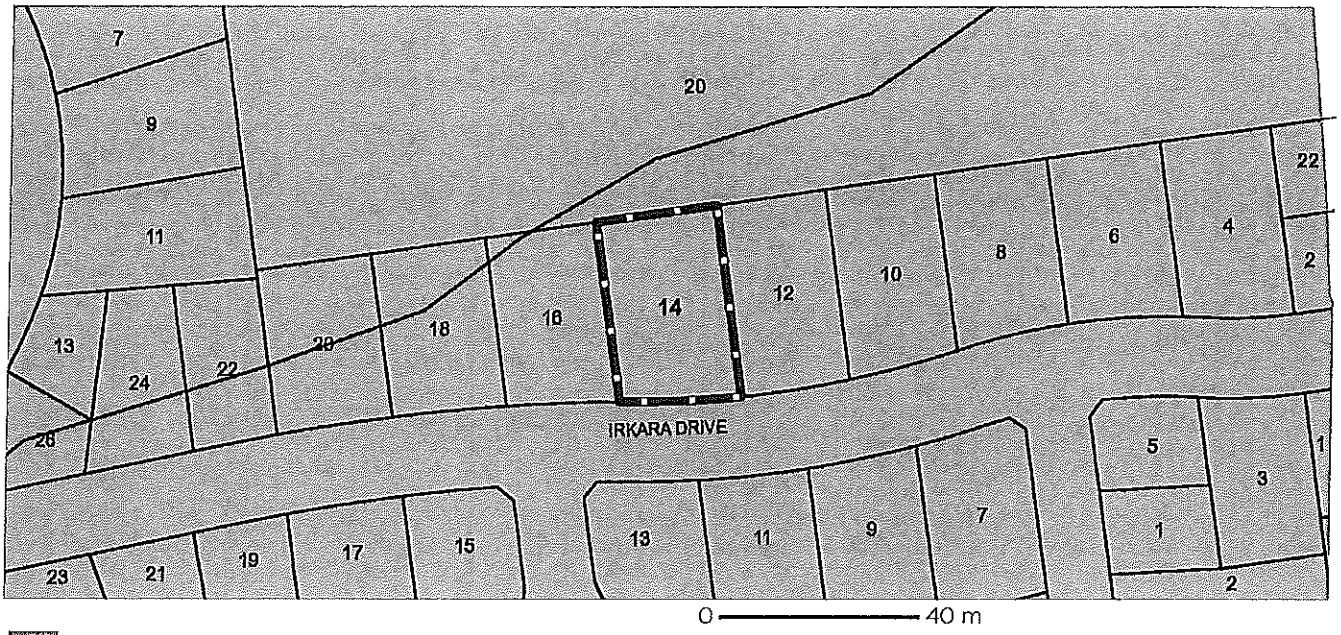

Designated Bushfire Prone Areas Water course

Designated bushfire prone areas as determined by the Minister for Planning are in effect from 8 September 2011 and amended from time to time.

The Building Regulations 2018 through application of the Building Code of Australia, apply bushfire protection standards for building works in designated bushfire prone areas.

Designated bushfire prone areas maps can be viewed on VicPlan at https://mapshare.maps.vic.gov.au/vicplan or at the relevant local council.

Note: prior to 8 September 2011, the whole of Victoria was designated as bushfire prone area for the purposes of the building control system.

Further information about the building control system and building in bushfire prone areas can be found on the Victorian Building Authority website https://www.vba.vic.gov.au

Copies of the Building Act and Building Regulations are available from http://www.legislation.vic.gov.au

For Planning Scheme Provisions in bushfire areas visit https://www.planning.vic.gov.au

Native Vegetation

Native plants that are indigenous to the region and important for biodiversity might be present on this property. This could include trees, shrubs, herbs, grasses or aquatic plants. There are a range of regulations that may apply including need to obtain a planning permit under Clause 52.17 of the local planning scheme. For more information see Native Vegetation (Clause 52.17) with local variations in Native Vegetation (Clause 52.17) Schedule

To help identify native vegetation on his property and the application of Clause 52.17 please visit the Native Vegetation Information Management system https://nvim.delwp.vic.gov.au/ and Native vegetation (environment.vic.gov.au) or please contact your relevant council.

You can find out more about the natural values on your property through NatureKit NatureKit (environment.vic.gov.au)

Copyright © - State Government of Victoria
Disclaimer: This content is provided for information purposes only. No claim is made as to the accuracy or authenticity of the content. The Victorian Government does not accept any liability to any person for the information provided.
Read the full disclaimer at https://www2.delwp.vic.gov.au/disclaimer

Notwithstanding this disclaimer, a vendor may rely on the information in this report for the purpose of a statement that land is in a bushfire prone area as required by section 32C (b) of the Sale of Land 1962 (Vic).

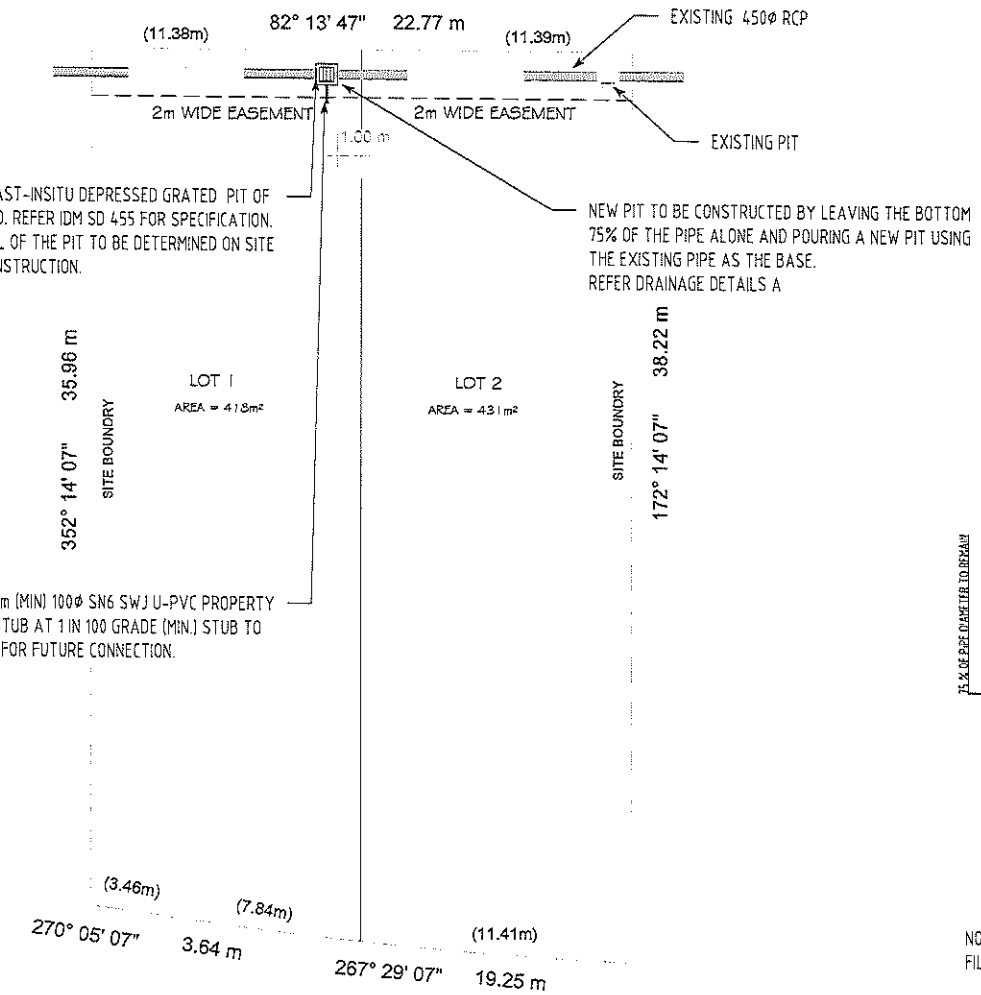

IRKARA DRIVE
DRAINAGE PLAN
SCALE 1 : 200

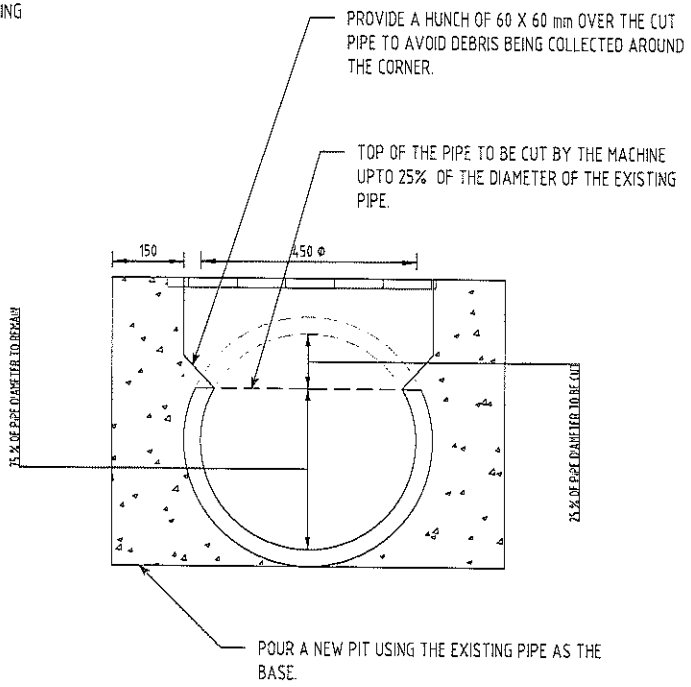

NOTE: BACKFILL WITH APPROVED EXCAVATED MATERIAL OR APPROVED ORDINARY FILL, COMPACTED IN MAXIMUM 200mm LAYERS TO THE DENSITY OF THE ADJACENT SOIL.

DRAINAGE DETAIL A
SCALE 1 : 10

REV	DESCRIPTION	BY	DATE
P1	ISSUE FOR APPROVAL	CM	30.11.21
P2	UPDATED PLAN	SB	11.02.22

PRELIMINARY DRAWING
NOT TO BE USED FOR CONSTRUCTION PURPOSES

DRAWING REFERENCES:
N/A

NORTH: PROJECT NORTH

DESIGNED: -
DRAWN: CM
SCALE: AS SHOWN
SHEET: A3

DRAWINGS BY:
4Site Design Group
www.4site.com.au
Melb: 03 9589 7560
Bendigo: 03 5441 4000

CLIENT: ELLA PTY LTD

PROJECT: 14 IRKARA DRIVE, KENNINGTON

DRAWING TITLE: STORMWATER PLAN

© COPYRIGHT 4SITE ENGINEERING PTY LTD ABN 53 136 960 132 ISO 9001:2015 REGISTERED, CERTIFICATE NO. AU 1784

JOB NO: 26651 | SHEET: TP2 | REV: P1

KYLE HARTLEY
PLUMBING

Kyle Hartley Plumbing Pty Ltd
as trustees for K & A HARTLEY FAMILY TRUST
ABN 93 243 851 795
156 Pasley Street
Huntly VIC 3551
0400 583 800
info@kylehartleyplumbing.com.au

9th March 2022

Re: LOT 1 IRKARA DRIVE

-Cut in new OB to 150mm PVC sewer main, install IS shaft to ground level

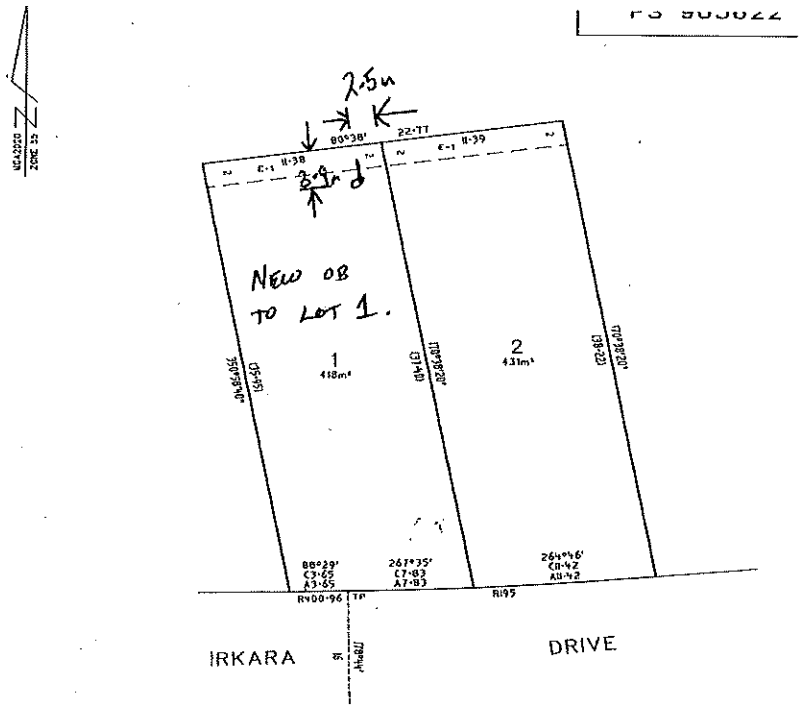

Please feel free to contact me on 0400 583 800 if you need to discuss this further.

Kind Regards,

Kyle Hartley
Licensed Plumber (License Number 49440)
Kyle Hartley Plumbing P/L

CITY OF GREATER BENDIGO

PLANNING PERMIT

	Permit No.	**DS/831/2021**
	Planning Scheme:	**Greater Bendigo Planning Scheme**
	Responsible Authority:	**Greater Bendigo City Council**
ADDRESS OF THE LAND:	**14 Irkara Drive, KENNINGTON 3550 Lot 11 PS 429844D**	
THE PERMIT ALLOWS:	**2 lot subdivision**	

THE FOLLOWING CONDITIONS APPLY TO THIS PERMIT:

1. LAYOUT PLANS
The subdivision, as shown on the endorsed plans, must not be altered without the prior written consent of the responsible authority.

2. PROVISION OF SERVICES
The owner of the land must enter into agreements with the relevant authorities for the provision of water supply, drainage, sewerage facilities, electricity and gas services to each lot shown on the endorsed plan in accordance with the authorities' requirements and relevant legislation at the time.

3. EASEMENTS
All existing and proposed easements and sites for existing and required utility services and roads must be set aside in favour of the relevant authority for which the easement or site is to be created on the plan of subdivision submitted for certification under the Subdivision Act 1988.

4. REFERRAL OF PLAN
The plan of subdivision submitted for certification under the Subdivision Act 1988 must be referred to the relevant authority in accordance with section 8 of that Act.

5. DETAILED DRAINAGE PLANS
Prior to the certification of the plan of subdivision under the Subdivision Act 1988, plans to the satisfaction of the responsible authority must be submitted to and approved by the responsible authority. When approved, the plans will be endorsed and then will form part of the permit. The plans must be drawn to scale with dimensions. The plans must include:
(a) Direction of stormwater run off.
(b) A point of discharge for each lot.
(c) Independent drainage for each lot.
(d) Stormwater detention
(e) Stormwater quality
(f) Drainage easements.

6. CONSTRUCTION OF WORKS
Road works, drainage and other civil works must be constructed in accordance with the Infrastructure Design Manual and plans and specifications approved by the responsible authority and must include:
(a) Stormwater drainage.

Signature for the Responsible Authority

Date Issued: 10 November, 2021

Document Set ID: 4654230
Version: 2, Version Date: 10/11/2021

WARNING - This document is a working document in the SPEAR approval process. It is subject to revision and change and therefore should not be relied on. If you have any questions about this document please contact the person from Shaw Land Surveys who gave you access to SPEAR / this document. SPEAR Ref: S185913P 08/03/2022 05:46 pm

CITY OF GREATER BENDIGO

PLANNING PERMIT

	Permit No.	**DS/831/2021**
	Planning Scheme:	**Greater Bendigo Planning Scheme**
	Responsible Authority:	**Greater Bendigo City Council**
ADDRESS OF THE LAND:	**14 Irkara Drive, KENNINGTON 3550 Lot 11 PS 429844D**	
THE PERMIT ALLOWS:	**2 lot subdivision**	

THE FOLLOWING CONDITIONS APPLY TO THIS PERMIT:

7. PUBLIC ASSETS
Before the development starts, the owner or developer must submit to the responsible authority a written report and photos of any prior damage to public infrastructure. Listed in the report must be the condition of kerb and channel, footpath, seal, street lights, signs and other public infrastructure fronting the property and abutting at least two properties either side of the development. Unless identified with the written report, any damage to infrastructure post construction will be attributed to the development. The owner or developer of the subject land must pay for any damage caused to any public infrastructure caused as a result of the development or use permitted by this permit.

8. TELECOMMUNICATIONS
(a) The owner of the land must enter into an agreement with:
- A telecommunications network or service provider for the provision of telecommunication services to each lot shown on the endorsed plan in accordance with the provider's requirements and relevant legislation at the time.
- A suitably qualified person for the provision of fibre ready telecommunication facilities to each lot shown on the endorsed plan in accordance with any industry specifications or any standards set by the Australian Communications and Media Authority, unless the applicant can demonstrate that the land is in an area where the National Broadband Network will not be provided by optical fibre.

(b) Before the issue of a Statement of Compliance for any stage of the subdivision under the Subdivision Act 1988, the owner of the land must provide written confirmation from:
- A telecommunications network or service provider that all lots are connected to or are ready for connection to telecommunications services in accordance with the provider's requirements and relevant legislation at the time.
- A suitably qualified person that fibre ready telecommunication facilities have been provided in accordance with any industry specifications or any standards set by the Australian Communications and Media Authority, unless the applicant can demonstrate that the land is in an area where the National Broadband Network will not be provided by optical fibre.

9. EXPIRY OF THE PERMIT
The permit will expire if:
(a) The plan of subdivision is not certified within two years from the date of this permit; or
(b) The subdivision is not completed within five years from the date of certification of the plan of subdivision.
The responsible authority may extend the time for certification of the plan if a request is made in writing before the permit expires or within six months afterwards.

Signature for the Responsible Authority

Date Issued: 10 November, 2021

Document Set ID: 4654230
Version: 2, Version Date: 10/11/2021

WARNING - This document is a working document in the SPEAR approval process. It is subject to revision and change and therefore should not be relied on. If you have any questions about this document please contact the person from Shaw Land Surveys who gave you access to SPEAR / this document. SPEAR Ref: S185913P 08/03/2022 05:46 pm

CITY OF GREATER BENDIGO

PLANNING PERMIT

	Permit No.	**DS/831/2021**
	Planning Scheme:	**Greater Bendigo Planning Scheme**
	Responsible Authority:	**Greater Bendigo City Council**
ADDRESS OF THE LAND:	**14 Irkara Drive, KENNINGTON 3550 Lot 11 PS 429844D**	
THE PERMIT ALLOWS:	**2 lot subdivision**	

THE FOLLOWING CONDITIONS APPLY TO THIS PERMIT:

NOTE:

CONSENT FOR WORK ON ROAD RESERVES
The applicant must comply with:
(a) The Road Management Act 2004.
(b) Road Management (Works and Infrastructure) Regulations 2005.
(c) Road Management (General) Regulations 2005.
with respect to any requirements to notify the coordinating authority and/or seek consent from the coordinating authority to undertake "works" (as defined in the Act) in, over or under the road reserve. The responsible authority in the inclusion of this condition on this planning permit is not deemed to have been notified of, or to have given consent to undertake any works within the road reserve as proposed in this permit.

Signature for the Responsible Authority

Date Issued: 10 November, 2021

Document Set ID: 4654230
Version: 2, Version Date: 10/11/2021

WARNING - This document is a working document in the SPEAR approval process. It is subject to revision and change and therefore should not be relied on. If you have any questions about this document please contact the person from Shaw Land Surveys who gave you access to SPEAR / this document. SPEAR Ref: S185913P 08/03/2022 05:46 pm

IMPORTANT INFORMATION ABOUT THIS PERMIT

WHAT HAS BEEN DECIDED?

The responsible authority has issued a permit.
(Note: This is not a permit granted under Division 5 or 6 of Part 4 of the *Planning & Environment Act 1987*)

CAN THE RESPONSIBLE AUTHORITY AMEND THIS PERMIT?

The responsible authority may amend this permit under Division 1A of Part 4 of the *Planning & Environment Act 1987*.

WHEN DOES A PERMIT BEGIN?

A permit operates:

- from the date specified in the permit, or
- if no date is specified, from:
  (i) the date of the decision of the Victorian Civil & Administrative Tribunal, if the permit was issued at the direction of the Tribunal, or
  (ii) the date on which it was issued, in any other case.

WHEN DOES A PERMIT EXPIRE?

1. A permit for the development of land expires if –
   - the development or any stage of it does not start within the time specified in the permit, or
   - the development requires the certification of a plan of subdivision or consolidation under the *Subdivision Act 1988* and the plan is not certified within two years of the issue of the permit, unless the permit contains a different provision; or
   - the development or any stage is not completed within the time specified in the permit, or if no time is specified, within two years after the issue of the permit or in the case of a subdivision or consolidation within five years of the certification of the plan of subdivision or consolidation under the *Subdivision Act 1988.*
2. A permit for the use of land expires if –
   - the use does not start within the time specified in the permit, or if no time is specified, within two years after the issue of the permit, or
   - the use is discontinued for a period of two years.
3. A permit for the development and use of the land expires if –
   - the development or any stage of it does not start within the time specified in the permit; or
   - the development or any stage of it is not completed within the time specified in the permit, or if no time is specified, within two years after the issue of the permit; or
   - the use does not start within the time specified in the permit, or, if no time is specified, within two years after the completion of the development; or
   - the use is discontinued for a period of two years.
4. If a permit for the use of land or the development and use of land or relating to any of the circumstances mentioned in Section 6A(2) of the *Planning and Environment Act 1987*, or to any combination of use, development or any of those circumstances requires the certification of a plan under the *Subdivision Act 1988*, unless the permit contains a different provision –
   - the use or development of any stage is to be taken to have started when the plan is certified; and
   - the permit expires if the plan is not certified within two years of the issue of the permit.
5. The expiry of a permit does not affect the validity of anything done under the permit before the expiry.

WHAT ABOUT REVIEWS?

- The person who applied for the permit may apply for a review of any condition in the permit unless it was granted at the direction of the Victorian Civil & Administrative Tribunal, in which case no right of review exists.
- An application for review must be lodged within 60 days after the permit was issued, unless a notice of decision to grant a permit has been issued previously, in which case the application for review must be lodged within 60 days after the giving of that notice.
- An application for review is lodged with the Victorian Civil & Administrative Tribunal.
- An application for review must be made on the relevant form which can be obtained from the Victorian Civil & Administrative Tribunal, and be accompanied by the applicable fee.
- An application for review must state the grounds upon which it is based.
- A copy of an application for review must also be served on the responsible authority.
- Details about applications for review and the fees payable can be obtained from the Victorian Civil & Administrative Tribunal.

Document Set ID: 4654230
Version: 2, Version Date: 10/11/2021

WARNING - This document is a working document in the SPEAR approval process. It is subject to revision and change and therefore should not be relied on. If you have any questions about this document please contact the person from Shaw Land Surveys who gave you access to SPEAR / this document. SPEAR Ref: S185913P 08/03/2022 05:46 pm

Property Clearance Certificate

Taxation Administration Act 1997

STATE REVENUE OFFICE VICTORIA

INFOTRACK / O'SULLIVAN JOHANSON LAWYERS.

Your Reference: 2022/1287
Certificate No: 53084877
Issue Date: 23 MAR 2022
Enquiries: JXD11

Land Address: 14 IRKARA DRIVE KENNINGTON VIC 3550

Land Id	Lot	Plan	Volume	Folio	Tax Payable
27640899	11	429844	10480	656	$5,236.85

Vendor: ELLA PTY LTD
Purchaser: FOR INFORMATION PURPOSES

Current Land Tax	Year	Taxable Value	Proportional Tax	Penalty/Interest	Total
ELLA PTY LTD	2022	$285,000	$2,369.45	$0.00	$2,369.45

Comments: Land Tax will be payable but is not yet due - please see note 6 on reverse.

Current Vacant Residential Land Tax	Year	Taxable Value	Proportional Tax	Penalty/Interest	Total

Comments:

Arrears of Land Tax	Year	Proportional Tax	Penalty/Interest	Total
ELLA PTY LTD	2021	$2,745.56	$0.00	$2,745.56
ELLA PTY LTD	2020	$4,331.36	$0.00	$121.84

This certificate is subject to the notes that appear on the reverse. The applicant should read these notes carefully.

Paul Broderick
Commissioner of State Revenue

CAPITAL IMP VALUE:	$285,000
SITE VALUE:	$285,000
AMOUNT PAYABLE:	**$5,236.85**

Notes to Certificates Under Section 95AA of the *Taxation Administration Act 1997*

Certificate No: 53084877

Power to issue Certificate

1. The Commissioner of State Revenue can issue a Property Clearance Certificate (Certificate) to an owner, mortgagee or bona fide purchaser of land who makes an application specifying the land for which the Certificate is sought and pays the application fee.

Amount shown on Certificate

2. The Certificate shows any land tax (including Vacant Residential Land Tax, interest and penalty tax) that is due and unpaid on the land described in the Certificate at the date of issue. In addition, it may show:
   - Land tax that has been assessed but is not yet due,
   - Land tax for the current tax year that has not yet been assessed, and
   - Any other information that the Commissioner sees fit to include, such as the amount of land tax applicable to the land on a single holding basis and other debts with respect to the property payable to the Commissioner.

Land tax is a first charge on land

3. Unpaid land tax (including Vacant Residential Land Tax, interest and penalty tax) is a first charge on the land to which it relates. This means it has priority over any other encumbrances on the land, such as a mortgage, and will continue as a charge even if ownership of the land is transferred. Therefore, a purchaser may become liable for any such unpaid land tax.

Information for the purchaser

4. If a purchaser of the land described in the Certificate has applied for and obtained a Certificate, the amount recoverable from the purchaser cannot exceed the 'amount payable' shown. A purchaser cannot rely on a Certificate obtained by the vendor.

Information for the vendor

5. Despite the issue of a Certificate, the Commissioner may recover a land tax liability from a vendor, including any amount identified on this Certificate.

General information

6. A Certificate showing no liability for the land does not mean that the land is exempt from land tax. It means that there is nothing to pay at the date of the Certificate.

7. An updated Certificate may be requested free of charge via our website, if:
   - The request is within 90 days of the original Certificate's issue date, and
   - There is no change to the parties involved in the transaction for which the Certificate was originally requested.

For Information Only

LAND TAX CALCULATION BASED ON SINGLE OWNERSHIP

Land Tax = $0.00

Taxable Value = $285,000

Calculated as $0 plus ($285,000 - $0) multiplied by 0.000 cents.

Property Clearance Certificate - Payment Options

BPAY

Biller Code: 5249
Ref: 53084877

Telephone & Internet Banking - BPAY®

Contact your bank or financial institution to make this payment from your cheque, savings, debit or transaction account.

www.bpay.com.au

CARD

Ref: 53084877

Visa or Mastercard

Pay via our website or phone 13 21 61. A card payment fee applies.

sro.vic.gov.au/paylandtax

HISTORIC MINING ACTIVITY
Form No. 692

15 March, 2022

Property Information:

Address: 14 IRKARA DRIVE KENNINGTON 3550

It is advised that:

Our records do not indicate the existence of any mining activity on or under this site, but the site is within an area of past prospecting or mining activity. Note that there may be unrecorded mine workings present. (3)

NOTE: Historic Mining activity information is provided from plans and records that may be incomplete and may not be entirely free from errors. It is provided for information only and should not be relied upon as definitive of the status of any area of land. It is provided on the basis that all persons accessing it undertake responsibility for assessing the relevance and accuracy of its content.
The State of Victoria and its officers, agents or employees do not guarantee that the work is without flaw of any kind or is wholly appropriate for your particular purposes and therefore disclaims all liability for any error, loss or other consequence which may arise from you relying on any information in this work.

For queries, contact:

Department of Jobs, Precincts and Regions
E-mail: gsv_Info@ecodev.vic.gov.au

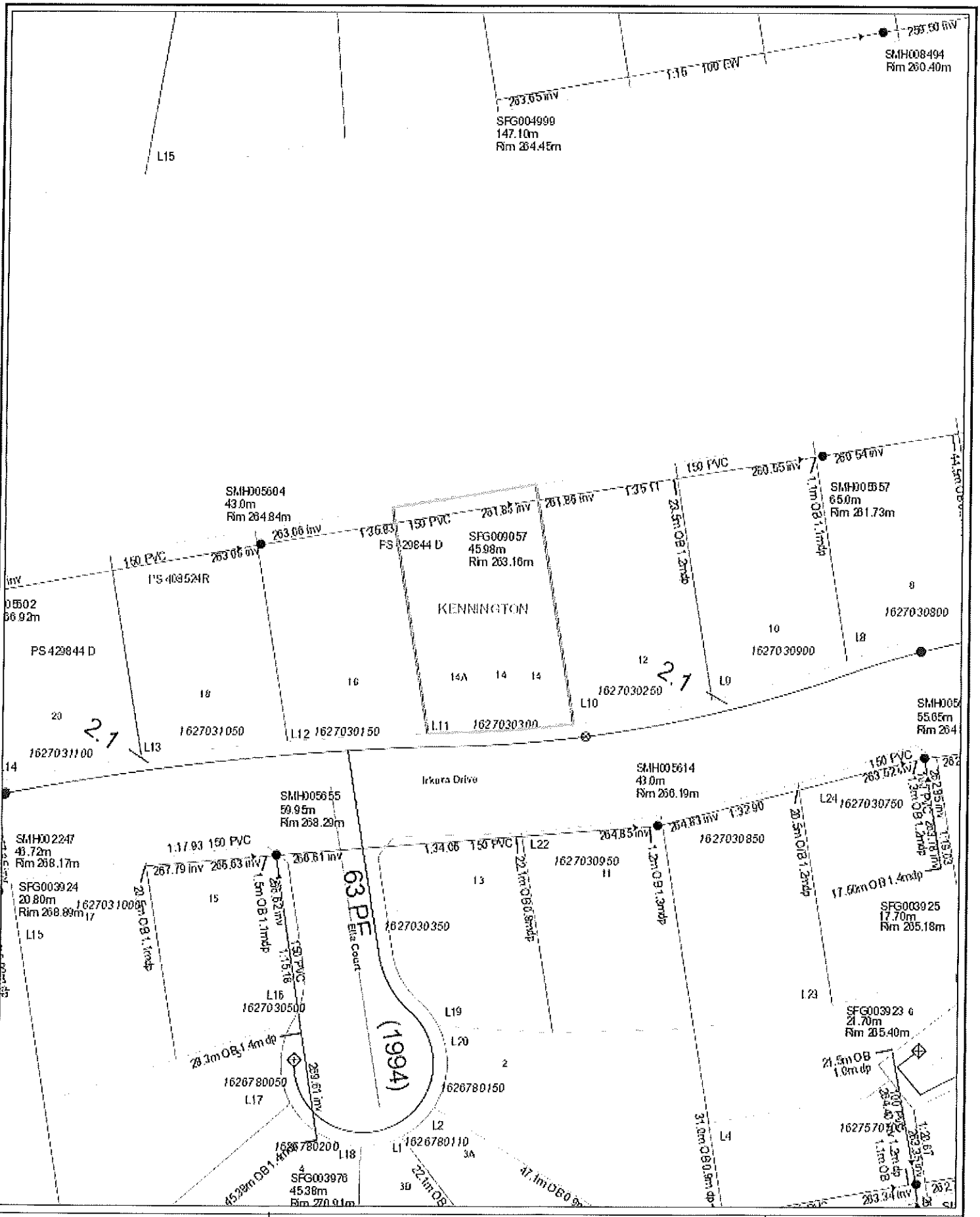

Disclaimer with respect to the information provided:

Coliban Water makes no representation or warranty regarding the accuracy or completeness of the information in this document. Coliban Water further accepts no responsibility for any omissions or inaccuracies that may exist, and disclaims all liability for any loss or damage which may arise directly or indirectly from reliance on the information in this document, whether or not that loss is caused by any negligence on the part of Coliban Water or its employees.

Coliban Region Water Corporation

14 IRKARA DRIVE KENNINGTON
3550

Scale: 1: 750 (A4)

Coliban WATER

Date: 15/03/2022

Due diligence checklist

What you need to know before buying a residential property

Before you buy a home, you should be aware of a range of issues that may affect that property and impose restrictions or obligations on you, if you buy it. This checklist aims to help you identify whether any of these issues will affect you. The questions are a starting point only and you may need to seek professional advice to answer some of them. You can find links to organisations and web pages that can help you learn more, by visiting the Due diligence checklist page on the Consumer Affairs Victoria website (consumer.vic.gov.au/duediligencechecklist).

Urban living

Moving to the inner city?

High density areas are attractive for their entertainment and service areas, but these activities create increased traffic as well as noise and odours from businesses and people. Familiarising yourself with the character of the area will give you a balanced understanding of what to expect.

Is the property subject to an owners corporation?

If the property is part of a subdivision with common property such as driveways or grounds, it may be subject to an owners corporation. You may be required to pay fees and follow rules that restrict what you can do on your property, such as a ban on pet ownership.

Growth areas

Are you moving to a growth area?

You should investigate whether you will be required to pay a growth areas infrastructure contribution.

Flood and fire risk

Does this property experience flooding or bushfire?

Properties are sometimes subject to the risk of fire and flooding due to their location. You should properly investigate these risks and consider their implications for land management, buildings and insurance premiums.

Rural properties

Moving to the country?

If you are looking at property in a rural zone, consider:

- Is the surrounding land use compatible with your lifestyle expectations? Farming can create noise or odour that may be at odds with your expectations of a rural lifestyle.
- Are you considering removing native vegetation? There are regulations which affect your ability to remove native vegetation on private property.
- Do you understand your obligations to manage weeds and pest animals?

Can you build new dwellings?

Does the property adjoin crown land, have a water frontage, contain a disused government road, or are there any crown licences associated with the land?

Is there any earth resource activity such as mining in the area?

You may wish to find out more about exploration, mining and quarrying activity on or near the property and consider the issue of petroleum, geothermal and greenhouse gas sequestration permits, leases and licences, extractive industry authorisations and mineral licences.

Soil and groundwater contamination

Has previous land use affected the soil or groundwater?

You should consider whether past activities, including the use of adjacent land, may have caused contamination at the site and whether this may prevent you from doing certain things to or on the land in the future.

(04/10/2016)

Land boundaries

Do you know the exact boundary of the property?

You should compare the measurements shown on the title document with actual fences and buildings on the property, to make sure the boundaries match. If you have concerns about this, you can speak to your lawyer or conveyancer, or commission a site survey to establish property boundaries.

Planning controls

Can you change how the property is used, or the buildings on it?

All land is subject to a planning scheme, run by the local council. How the property is zoned and any overlays that may apply, will determine how the land can be used. This may restrict such things as whether you can build on vacant land or how you can alter or develop the land and its buildings over time.

The local council can give you advice about the planning scheme, as well as details of any other restrictions that may apply, such as design guidelines or bushfire safety design. There may also be restrictions – known as encumbrances – on the property's title, which prevent you from developing the property. You can find out about encumbrances by looking at the section 32 statement.

Are there any proposed or granted planning permits?

The local council can advise you if there are any proposed or issued planning permits for any properties close by. Significant developments in your area may change the local 'character' (predominant style of the area) and may increase noise or traffic near the property.

Safety

Is the building safe to live in?

Building laws are in place to ensure building safety. Professional building inspections can help you assess the property for electrical safety, possible illegal building work, adequate pool or spa fencing and the presence of asbestos, termites, or other potential hazards.

Building permits

Have any buildings or retaining walls on the property been altered, or do you plan to alter them?

There are laws and regulations about how buildings and retaining walls are constructed, which you may wish to investigate to ensure any completed or proposed building work is approved. The local council may be able to give you information about any building permits issued for recent building works done to the property, and what you must do to plan new work. You can also commission a private building surveyor's assessment.

Are any recent building or renovation works covered by insurance?

Ask the vendor if there is any owner-builder insurance or builder's warranty to cover defects in the work done to the property.

Utilities and essential services

Does the property have working connections for water, sewerage, electricity, gas, telephone and internet?

Unconnected services may not be available, or may incur a fee to connect. You may also need to choose from a range of suppliers for these services. This may be particularly important in rural areas where some services are not available.

Buyers' rights

Do you know your rights when buying a property?

The contract of sale and section 32 statement contain important information about the property, so you should request to see these and read them thoroughly. Many people engage a lawyer or conveyancer to help them understand the contracts and ensure the sale goes through correctly. If you intend to hire a professional, you should consider speaking to them before you commit to the sale. There are also important rules about the way private sales and auctions are conducted. These may include a cooling-off period and specific rights associated with 'off the plan' sales. The important thing to remember is that, as the buyer, you have rights.