

STRATA PLAN NUMBER

SP 2674

ACCEPTED FOR DEPOSIT

Francis
Pro Registrar-General

12/11/1976

Reference Map No. 6628-41-N

COUNCIL
City of West Torrens

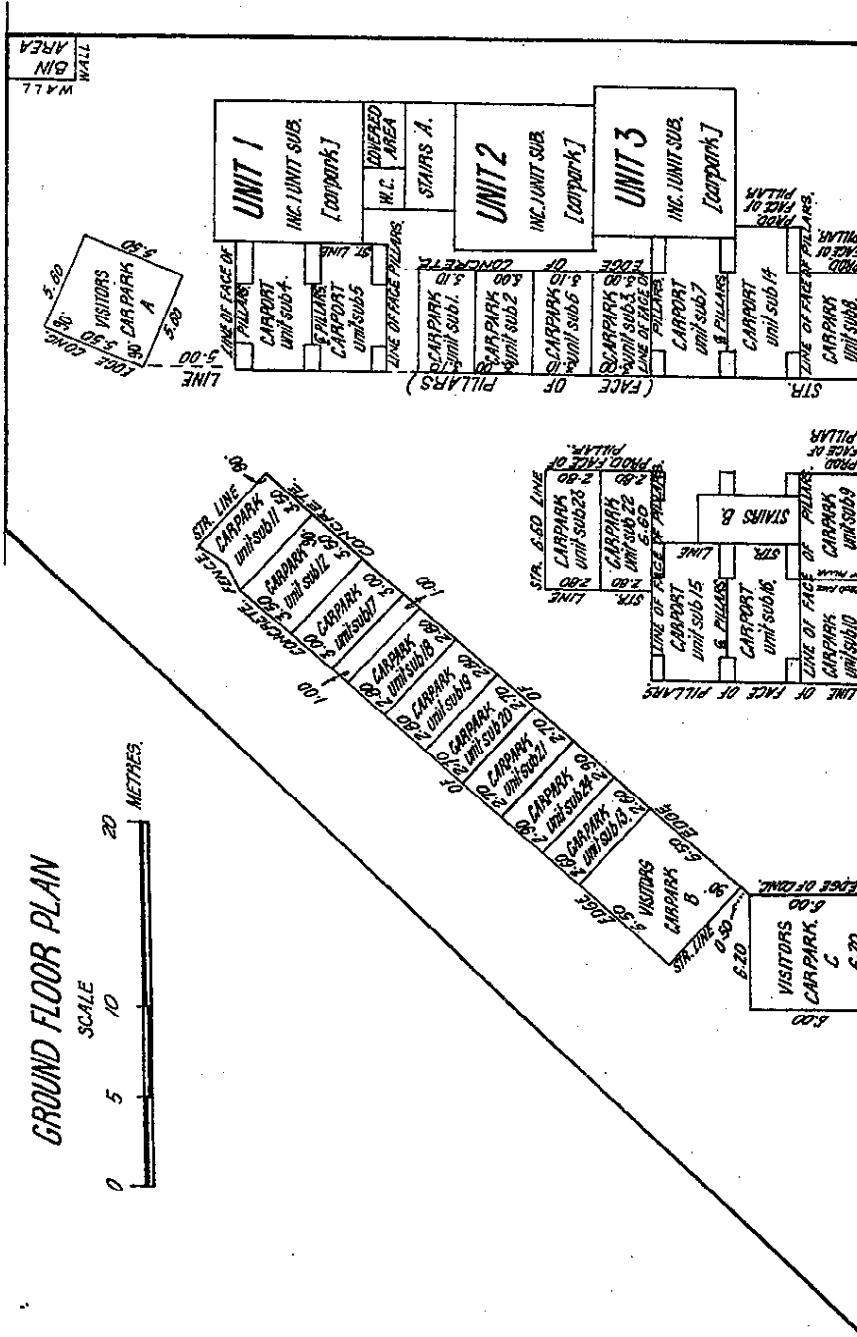
THIS IS SHEET 2 OF 6 SHEETS

CHATHAM ROAD

GROUND FLOOR PLAN

SCALE

0 5 10 20 METRES.



THE LOWER AND UPPER BOUNDARIES OF THE UNIT SUBSIDIARIES SHOWN AS CARPARKS ARE EXISTING GROUND LEVEL AND 3.00 METRES ABOVE SAME EXCEPT WHERE LIMITED BY OVERHANGING STRUCTURES.

SMITH AND HIGGINS
AND ASSOCIATES
LICENSED SURVEYORS
408 KING WILLIAM ST, ADELAIDE 5000.
PH. 2124457. E. 3604.

STRATA PLAN NUMBER

SP2674

ACCEPTED FOR DEPOSIT

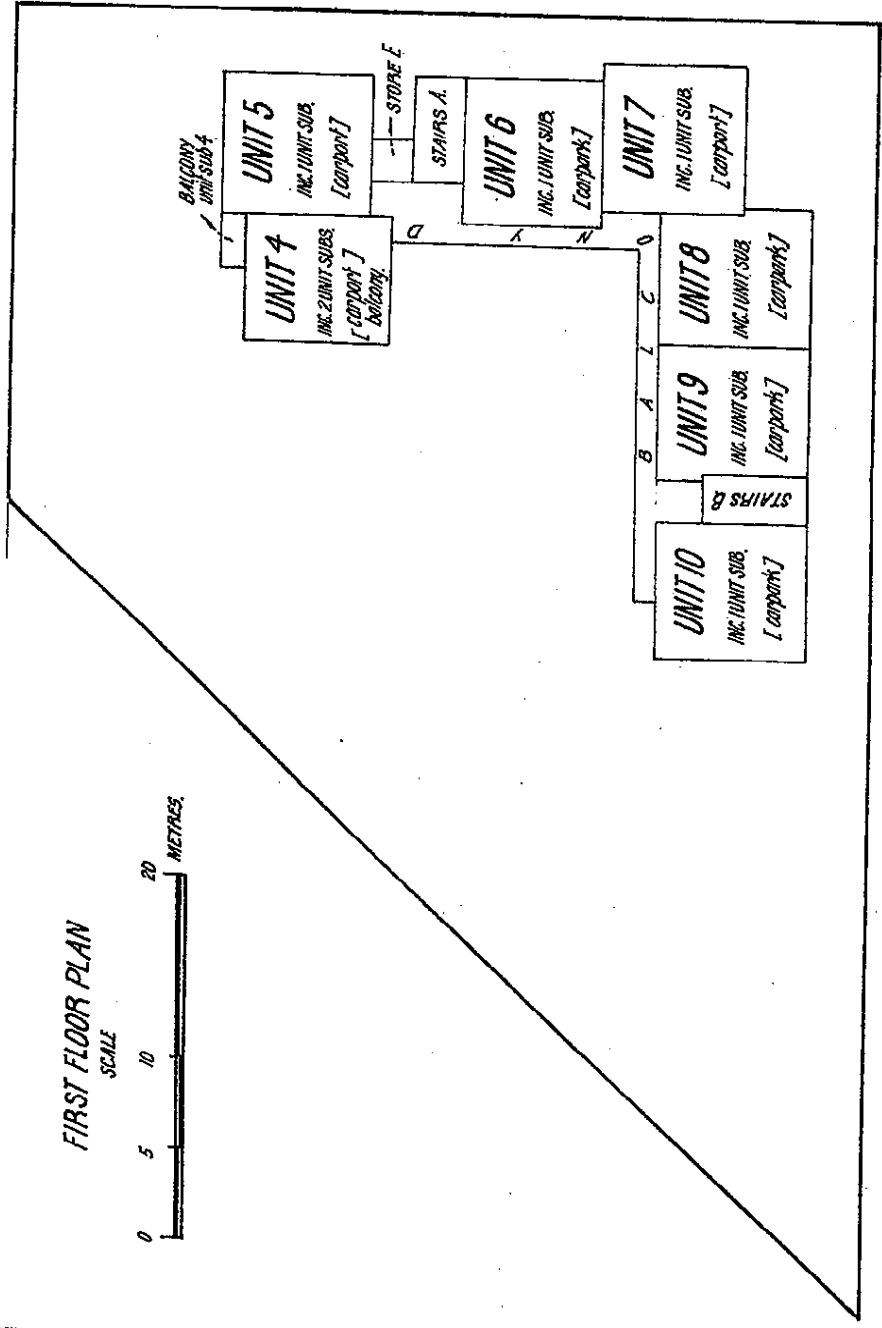
Smith & Higgins
Pro Registrar-General
12 / 1 / 1976

Reference Map No. 6628-41-N

COUNCIL
City of West Torrens
THIS IS SHEET 3 OF 6 SHEETS

CHATHAM ROAD

FIRST FLOOR PLAN
SCALE



THE UPPER BOUNDARY OF THE BALCONY SHOWN AS UNIT SUBSIDIARY 4 IS LIMITED TO THE UNDERSIDE OF THE OVERHANGING BALCONY.

SMITH AND HIGGINS
AND ASSOCIATES

LICENSED SURVEYORS
400 KING WILLIAM ST, ADELAIDE 5000.
PH. 2124457 E. 3804.

STRATA PLAN NUMBER

SP 2674

ACCEPTED FOR DEPOSIT

[Signature]

Pro Registrar-General

12/17/1976

Reference Map No. 6628-4-N

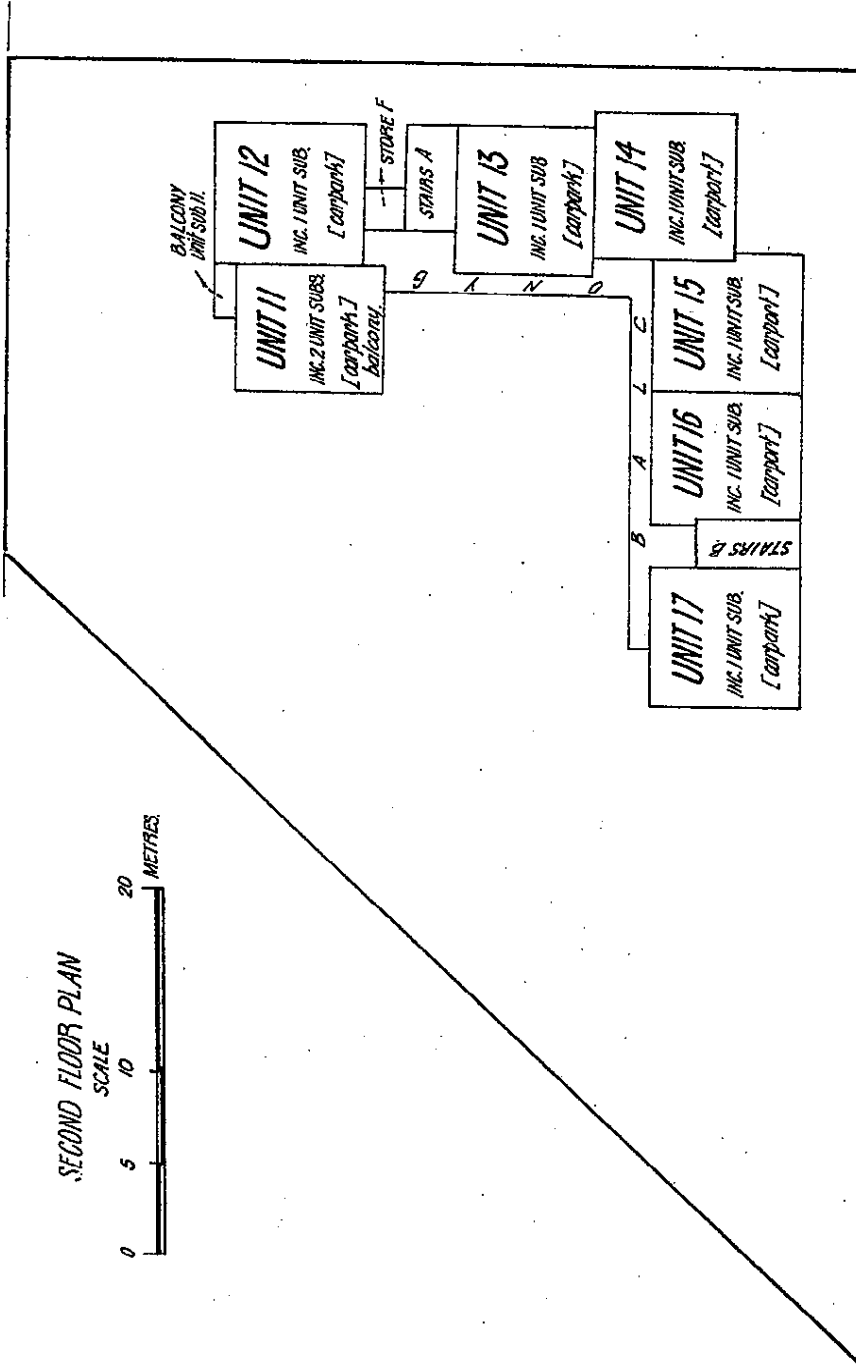
COUNCIL
City of West Torrens

THIS IS SHEET 4 OF 6 SHEETS

CHATHAM ROAD

SECOND FLOOR PLAN

SCALE



THE UPPER BOUNDARY OF THE BALCONY SHOWN AS UNIT SUBSIDIARY 11 IS LIMITED TO THE UNDERSIDE OF THE OVERHANGING BALCONY.

SMITH AND HIGGINS

AND ASSOCIATES

LICENSED SURVEYORS

408 KING WILLIAM ST, ADELAIDE 5000.

PH. 212 4457

E 3804.

STRATA PLAN NUMBER

SP2674

ACCEPTED FOR DEPOSIT

[Signature]
Pro Registrar-General

12 / 7 / 1976

Reference Map No. 6628-41-N

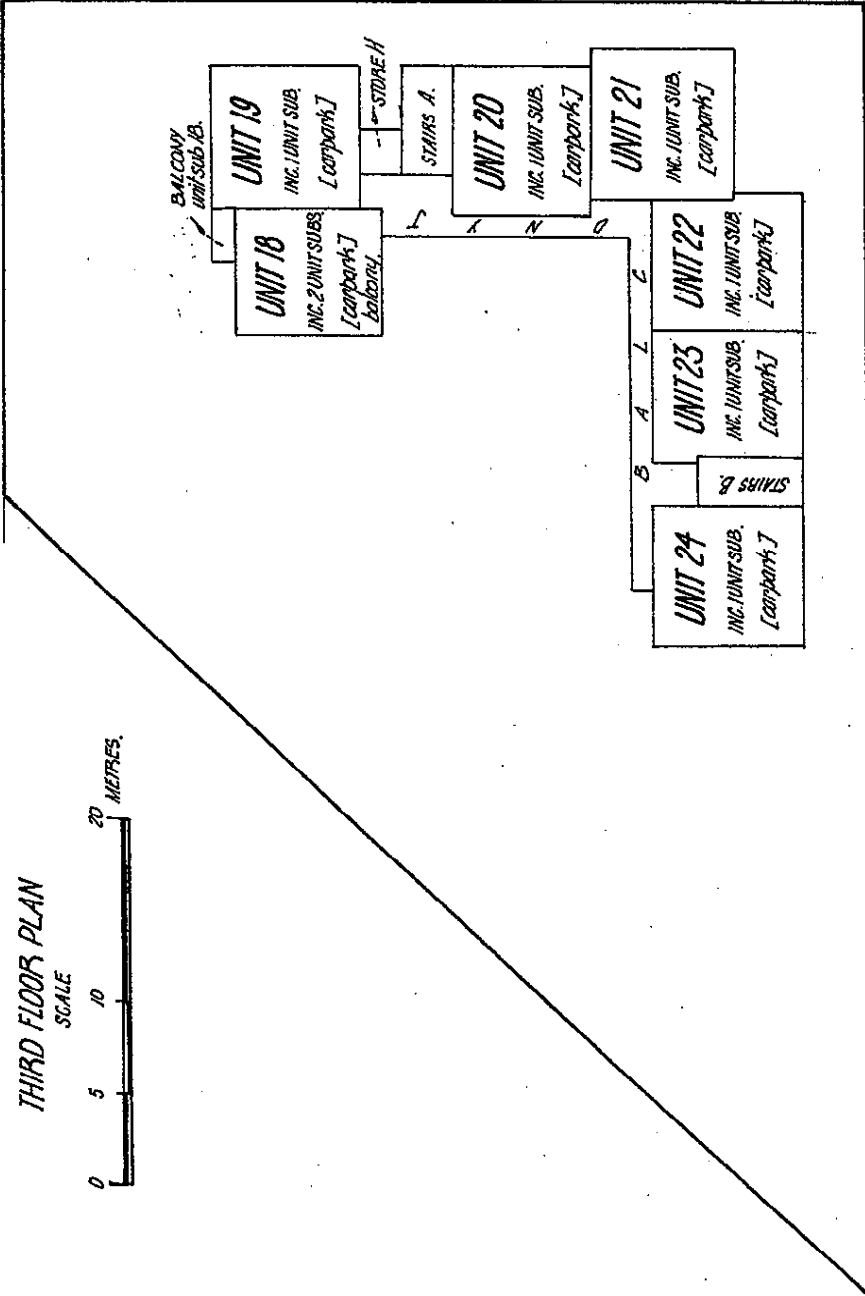
COUNCIL
City of West Torrens

THIS IS SHEET 5 OF 6 SHEETS

CHATHAM ROAD

THIRD FLOOR PLAN

SCALE



THE UPPER BOUNDARY OF THE BALCONY SHOWN AS UNIT SUBSIDIARY IS LIMITED TO 3.00 METRES ABOVE FLOOR LEVEL OF THAT UNIT SUBSIDIARY UNLESS LIMITED BY OVERHANGING STRUCTURES.


SMITH AND HIGGINS
AND ASSOCIATES

LICENSED SURVEYORS

408 KING WILLIAM ST. ADELAIDE 5000.

PH. 212 4457

F. 3304.

STRATA PLAN NUMBER
SP 2674
 Authenticated vide
 Application No. 39136G
 and Accepted for Deposit

 CHIEF DRAFTING OFFICER
 pro Registrar-General
 12/1/1974
 THIS IS SHEET 6 OF 6 SHEETS

SCHEDULE OF UNIT ENTITLEMENT							
UNIT NO	UNIT ENTITLEMENT	CURRENT CS of T.		UNIT ENTITLEMENT	UNIT NO	CURRENT CS of T.	
		VOLUME	FOLIO			VOLUME	FOLIO
1	1						
2	1						
3	1						
4	1						
5	1						
6	1						
7	1						
8	1						
9	1						
10	1						
11	3						
12	1						
13	1						
14	1						
15	1						
16	1						
17	1						
18	1						
19	1						
20	1						
21	1						
22	1						
23	1						
24	1						
AGGREGATE	24						

AGGREGATE

COMMON PROPERTY

ROAD or RESERVE ALLOTMENTS