

CONTRACT OF SALE OF REAL ESTATE

Part 1 of the standard form of contract prescribed by the Estate Agents (Contracts) Regulations 2008

Property Address: 17 DEVIZES DRIVE WOLLERT VIC 3750

The vendor agrees to sell and the purchaser agrees to buy the property, being the land and the goods, for the price and on the terms set out in this contract.

The terms of this contract are contained in the:

- * Particulars of sale; and
- * Special conditions, if any; and
- * General conditions -

in that order of priority.

SIGNING OF THIS CONTRACT

WARNING: THIS IS A LEGALLY BINDING AGREEMENT. YOU SHOULD READ THIS CONTRACT BEFORE SIGNING IT

Purchasers should ensure that, prior to signing this contract, they have received –

- a copy of the Section 32 Statement required to be given by a Vendor under Section 32 of the **Sale of Land Act 1962** in accordance with Division 2 of Part II of the Act; and
- a copy of the full terms of this contract.

The authority of a person signing:

- under power of attorney; or
- as director of a corporation; or
- as agent authorised in writing by one of the parties

must be noted beneath the signature.

Any person whose signature is secured by an estate agent acknowledges being given by the agent at the time of signing a copy of the terms of this contract.

SIGNED BY THE PURCHASER on/...../20.....

Print name of person signing:

State nature of authority if applicable (e.g. 'director', "attorney under power of attorney")

This offer will lapse unless accepted within [] clear business days (3 business days if none specified).

SIGNED BY THE VENDOR..... on/...../20.....

Print name of person signing ALESSIA GAGGERI and DIMITRIOS MILIADIS

State nature of authority if applicable (e.g. 'director', "attorney under power of attorney")

The **DAY OF SALE** is the date by which both parties have signed this contract.

IMPORTANT NOTICE TO PURCHASERS

Cooling-off period

Section 31
Sale of Land Act 1962

You may end this contract within 3 clear business days of the day that you sign the contract if none of the exceptions listed below applies to you.

You must either give the vendor or the vendor's agent **written** notice that you are ending the contract or leave the notice at the address of the vendor or the vendor's agent to end this contract within this time in accordance with this cooling-off provision.

You are entitled to a refund of all the money you paid EXCEPT for \$100 or 0.2% of the purchase price (whichever is more) if you end the contract in this way.

EXCEPTIONS The 3-day cooling-off period does not apply if:

- you bought the property at or within 3 clear business days **before or after** a publicly advertised auction; or
- the property is used primarily for industrial or commercial purposes; or
- the property is more than 20 hectares in size and is used primarily for farming; or
- you and the vendor have previously signed a contract for the sale of the same land in substantially the same terms; or
- you are an estate agent or a corporate body.

NOTICE TO PURCHASERS OF PROPERTY 'OFF THE PLAN'

Off-the-Plan Sales

Section 9AA(1A)
Sale of Land Act 1962

- You may negotiate with the vendor about the amount of deposit moneys payable under the contract of sale, up to 10 per cent of the purchase price.
- A substantial period of time may elapse between the day on which you sign the contract of sale and the day on which you become the registered proprietor of the lot.
- The value of the lot may change between the day on which you sign the contract of sale of that lot and the day on which you become the registered proprietor.

PARTICULARS OF SALE

VENDOR'S ESTATE AGENT

HARCOURTS RATA & CO
1 337 SETTLEMENT ROAD THOMASTOWN VIC 3074

Tel: 0415 115 557 Fax:

Ref: CON TSALKOS Email: sold@rataandco.com.au

VENDOR

ALESSIA GAGGERI and DIMITRIOS MILIADIS

VENDOR'S LEGAL PRACTITIONER OR CONVEYANCER

EASY LINK CONVEYANCING
of 328 Main Road East, St Albans 3021

Tel: 03 9364 1133

Fax: 03 9364 0022

Ref: HN-25/37998

Email:

settlement2@easylinkconveyancing.com.au

PURCHASER

PURCHASER'S LEGAL PRACTITIONER OR CONVEYANCER

of

Tel:

Fax:

Ref:

Email:

LAND (general conditions 7 & 13)

The Land is:-
Described in the table below

Certificate of Title Reference	Being Lot	On plan
12196/137	809	PS 817633E

The Land includes all improvements and fixtures.

PROPERTY ADDRESS

The address of the land is:

17 Devizes Drive Wollert Vic 3750

GOODS SOLD WITH THE LAND

(general condition 6.3(f))

All fixed floor coverings, light fittings, window furnishings and all fixtures and fittings of a permanent nature.

PAYMENT

Price	\$		
Deposit	\$		by
Balance	\$		(of which \$
			payable at settlement
			has been paid)

Deposit bond

General condition 15 applies only if the box is checked

Bank guarantee

General condition 16 applies only if the box is checked

GST (general condition 19)

The price includes GST (if any) unless the words '**plus GST**' appear in this box:

If this is a sale of a 'farming business' or 'going concern' then add the words '**Farming business**' or '**going concern**' in this box:

If the margin scheme will be used to calculate GST then add the words '**margin scheme**' in this box:

SETTLEMENT (general condition 17 & 26.2)

Is due on

Unless the land is a lot on an unregistered plan of subdivision, in which case settlement is due on the later of:

- the above date; or
- 14 days after the vendor gives notice in writing to the purchaser of registration of the plan of subdivision.

LEASE (general condition 5.1)

At settlement the purchaser is entitled to vacant possession of the property unless the words '**subject to lease**' appear in this box:

in which case refer to general condition 5.1.

If '**subject to lease**' then particulars of the lease are:

Residential tenancy agreement for a fixed term ending

Periodic residential tenancy agreement determinable by notice

Lease for a term ending.....with.....option to renew, each of..... years

TERMS CONTRACT (general condition 30)

If this contract is intended to be a terms contract within the meaning of the **Sale of Land Act 1962** then add the words '**terms contract**' in this box, and refer to general condition 30 and add any further provisions by way of special conditions:

LOAN (general condition 20) – **NOT APPLICABLE AT AUCTION**

The following details apply if this contract is subject to a loan being approved:

Lender:

Loan amount: \$

Approval date:

Building report

General condition 21 applies only if the box is checked

Pest report

General condition 22 applies only if the box is checked

SPECIAL CONDITIONS

This contract does not include any special conditions unless the words '**Special conditions**' appear in this box:

SPECIAL CONDITIONS

If the contract is subject to 'special conditions', then particulars of the special conditions are as follows.

1. Purchaser's inspection and investigation.

- 1.1. The Purchaser acknowledges that they have inspected the structures buildings and the Land and performed all required investigations in relation to the land. The Purchaser warrants to the Vendor that, because of the Purchaser's own inspection and enquiries, the Purchaser:
 - 1.1.1 Has made investigations and accepts the structures, improvements, and land as to the current nature, quality, condition, and state of repair.
 - 1.1.2 Accepts that all structures or improvements on the land may not comply with applicable building codes, standards regulations and the Purchaser has made its own investigation as to the level of compliance and required building rectification work or demolition to achieve compliance.
 - 1.1.3 Accepts the land as it is in its current state, and subject to all defects, whether latent or patent, noncompliance with applicable building codes standards and regulations; and
 - 1.1.4 Is satisfied about the purposes for which the land may be used and about all restrictions and prohibitions on their intended use or development of the land.
 - 1.1.5 Is aware that the structures and improvements on the land may not be suitable for occupation or habitation notwithstanding that an occupancy permit had been issued

WARRANTY BY VENDOR

- 1.2 The Vendor gives no warranty:
 - 1.2.1 That the improvements erected on the land or any alterations or additions to the improvements comply with any building legislation, regulations applicable code and standards.
 - 1.2.2 As to the use to which the land may be intended to be used by the purchaser is suitable for that intended use
 - 1.2.3 That the building and structures on the land comply with any applicable building permit, approval, and regulations
 - 1.2.4 That any of the chattels appliances, fixtures or fittings in that building are operational or functional.
- 1.3 The Vendor has not made and shall not be construed as having made any representation or warranty that the Property is free of contaminants. Prior to entering this Contract, the Purchaser has made its own enquiries and investigations as to the environmental state of the Property and the Purchaser has relied and relies entirely on the result of its investigations and on its own judgment in entering this Contract.

CLAIMS BY PURCHASER

- 1.4 The Purchaser shall make no objection, claim compensation, or delay settlement or payment of the balance of the purchase price because of anything in connection with:
 - 1.4.1 any improvements buildings structures erected on the land or any alterations or additions to the improvements not being in compliance with any building legislation, applicable codes and standards, building regulations.
 - 1.4.2 The failure or defect (latent or patent) in any structure, improvements chattels or good which are on the land.
 - 1.4.3 The nature of quality and classification of the soil and subsoil of the land.
 - 1.4.4 The suitability condition or existence or non-existence of any chattels appliances, fixtures, and fittings in relation to the dwelling on the land.

2. Nomination

General condition 4 of the contract of sale is added:

- 2.1 The purchaser may no later than 10 days before the due date for settlement nominate a suitable or additional person to take a transfer of the land, but the named purchaser remains personally liable for the due performance of all the purchaser's obligations under this contract.
- 2.2 The nominee must pay to the Vendor's representative an amount of \$220.00 (inclusive of GST) to cover the Vendor's additional costs and disbursements incurred due to the nomination request.

3. Extension/Variation request

The Purchaser must pay to the Vendor's representative an amount of \$220.00 (inclusive of GST) to cover the Vendor's additional costs and disbursements incurred due to each extension or variation to the finance approval date, deposit payment due date, or settlement date, as requested by the Purchaser and consented to by the Vendor. This payment is payable at the time of settlement for each request made.

4. Rescheduled Settlement

- 4.1 The purchaser must ensure the settlement occurs on the due date for settlement as set out in the particulars of this Contract (Due Date). Failure to settle by the Due Date constitutes a default under this contract.
- 4.2 In the event of a default by the Purchaser by not settling on the Due Date, the Purchaser must pay to the Vendor's representative an amount of \$220.00 (inclusive of GST) to cover the Vendor's additional costs and disbursements incurred for each occurrence of requesting a rescheduling of the settlement.

5. Adjustments

- 5.1 The Purchaser is responsible for ensuring the Statement of Adjustments and all relevant certificates are prepared by their representative and delivered to the Vendor's representative no later than 3 business days preceding the settlement date
- 5.2 Should there be a delay by the Purchaser in providing the Statement of Adjustments and relevant certificates by the specified time, the Purchaser will be deemed in default of the Contract. As a result of this default, the Purchaser will incur an administration fee of \$220.00 (inclusive of GST) payable to the Vendor's representative for the delay.

6. Duties Form

- 6.1 The Duties Form must be completed and provided to the vendor's conveyancer no later than 5 business days prior to the settlement date.
- 6.2 If the purchaser has not completed the Duties Form as required by special condition 6.1 the purchaser will be in default of the contract and must pay to the Vendor's representative an administration fee of \$220.00 (inclusive of GST).
- 6.3 If any requests for amendments in the Duties Form made within 3 business days of the settlement date that require the parties to re-sign, the Purchaser must pay to the Vendor's representative an administration fee of \$110.00 (inclusive of GST) for each amendment.

7. Default not remedied

General conditions 35.4 of the contract of sale is added:

Should the settlement be not completed on the due date by the purchaser, the purchaser will be liable for Vendor's losses including but not limited to:

- 7.1 Interests on any loan secured on the property from the original settlement date until the property can settle.
- 7.2 Penalties, interest, and charges incurred as a result of not being settle a purchase of another property; and
- 7.3 Any extra costs involved accommodation costs; storage costs incurred by the Vendor.

8. Amendments

General Condition 6.1 is amended by deleting the words "in the month and year set out the header of this page" and adding the word "latest" which reads as follows "The vendor warrants that these general conditions 1 to 35 are identical to the general conditions 1 to 35 in the latest form of contract of sale of land published by the Law Institute of Victoria Limited and the Real Estate Institute of Victoria Ltd".

9. GC 23 – special condition

For the purposes of general condition 23, the expression "periodic outgoings" does not include any amounts to which section 10G of the Sale of Land Act 1962 applies.

10. GC 28 – special condition

General condition 28 does not apply to any amounts to which section 10G or 10H of the Sale of Land Act 1962 applies.

Contract of Sale of Land - General Conditions

Contract Signing

1 ELECTRONIC SIGNATURE

- 1.1 In this general condition "electronic signature" means a digital signature or a visual representation of a person's handwritten signature or mark which is placed on a physical or electronic copy of this contract by electronic or mechanical means, and "electronically signed" has a corresponding meaning.
- 1.2 The parties consent to this contract being signed by or on behalf of a party by an electronic signature.
- 1.3 Where this contract is electronically signed by or on behalf of a party, the party warrants and agrees that the electronic signature has been used to identify the person signing and to indicate that the party intends to be bound by the electronic signature.
- 1.4 This contract may be electronically signed in any number of counterparts which together will constitute the one document.
- 1.5 Each party consents to the exchange of counterparts of this contract by delivery by email or such other electronic means as may be agreed in writing.
- 1.6 Each party must upon request promptly deliver a physical counterpart of this contract with the handwritten signature or signatures of the party and all written evidence of the authority of a person signing on their behalf, but a failure to comply with the request does not affect the validity of this contract.

2. LIABILITY OF SIGNATORY

Any signatory for a proprietary limited company purchaser is personally liable for the due performance of the purchaser's obligations as if the signatory were the purchaser in the case of a default by a proprietary limited company purchaser.

3. GUARANTEE

The vendor may require one or more directors of the purchaser to guarantee the purchaser's performance of this contract if the purchaser is a proprietary limited company.

4. NOMINEE

The purchaser may nominate a substitute or additional transferee, but the named purchaser remains personally liable for the due performance of all the purchaser's obligations under this contract.

Title

5. ENCUMBRANCES

- 5.1 The purchaser buys the property subject to:
 - (a) any encumbrance shown in the section 32 statement other than mortgages or caveats; and
 - (b) any reservations, exceptions and conditions in the crown grant; and
 - (c) any lease or tenancy referred to in the particulars of sale.
- 5.2 The purchaser indemnifies the vendor against all obligations under any lease or tenancy that are to be performed by the landlord after settlement.

6. VENDOR WARRANTIES

- 6.1 The vendor warrants that these general conditions 1 to 35 are identical to the general conditions 1 to 35 in the form of contract of sale of land published by the Law Institute of Victoria Limited and the Real Estate Institute of Victoria Ltd in the month and year set out in the header of this page
- 6.2 The warranties in general conditions 6.3 and 6.4 replace the purchaser's right to make requisitions and inquiries.
- 6.3 The vendor warrants that the vendor:
 - (a) has, or by the due date for settlement will have, the right to sell the land; and
 - (b) is under no legal disability; and
 - (c) is in possession of the land, either personally or through a tenant; and
 - (d) has not previously sold or granted any option to purchase, agreed to a lease or granted a pre-emptive right which is current over the land and which gives another party rights which have priority over the interest of the purchaser; and
 - (e) will at settlement be the holder of an unencumbered estate in fee simple in the land; and

- (f) will at settlement be the unencumbered owner of any improvements, fixtures, fittings and goods sold with the land.

6.4 The vendor further warrants that the vendor has no knowledge of any of the following:

- (a) public rights of way over the land;
- (b) easements over the land;
- (c) lease or other possessory agreement affecting the land;
- (d) notice or order directly and currently affecting the land which will not be dealt with at settlement, other than the usual rate notices and any land tax notices;
- (e) legal proceedings which would render the sale of the land void or voidable or capable of being set aside.

6.5 The warranties in general conditions 6.3 and 6.4 are subject to any contrary provisions in this contract and disclosures in the section 32 statement.

6.6 If sections 137B and 137C of the *Building Act* 1993 apply to this contract, the vendor warrants that:

- (a) all domestic building work carried out in relation to the construction by or on behalf of the vendor of the home was carried out in a proper and workmanlike manner; and
- (b) all materials used in that domestic building work were good and suitable for the purpose for which they were used and that, unless otherwise stated in the contract, those materials were new; and
- (c) domestic building work was carried out in accordance with all laws and legal requirements, including, without limiting the generality of this warranty, the *Building Act* 1993 and regulations made under the *Building Act* 1993.

6.7 Words and phrases used in general condition 6.6 which are defined in the *Building Act* 1993 have the same meaning in general condition 6.6.

7. IDENTITY OF THE LAND

7.1 An omission or mistake in the description of the property or any deficiency in the area, description or measurements of the land does not invalidate the sale.

7.2 The purchaser may not:

- (a) make any objection or claim for compensation for any alleged misdescription of the property or any deficiency in its area or measurements; or
- (b) require the vendor to amend title or pay any cost of amending title.

8. SERVICES

8.1 The vendor does not represent that the services are adequate for the purchaser's proposed use of the property and the vendor advises the purchaser to make appropriate inquiries. The condition of the services may change between the day of sale and settlement and the vendor does not promise that the services will be in the same condition at settlement as they were on the day of sale.

8.2 The purchaser is responsible for the connection of all services to the property after settlement and the payment of any associated cost.

9. CONSENTS

The vendor must obtain any necessary consent or licence required for the vendor to sell the property. The contract will be at an end and all money paid must be refunded if any necessary consent or licence is not obtained by settlement.

10. TRANSFER & DUTY

10.1 The purchaser must prepare and deliver to the vendor at least 7 days before the due date for settlement any paper transfer of land document which is necessary for this transaction. The delivery of the transfer of land document is not acceptance of title.

10.2 The vendor must promptly initiate the Duties on Line or other form required by the State Revenue Office in respect of this transaction, and both parties must co-operate to complete it as soon as practicable.

11. RELEASE OF SECURITY INTEREST

11.1 This general condition applies if any part of the property is subject to a security interest to which the *Personal Property Securities Act* 2009 (Cth) applies.

11.2 For the purposes of enabling the purchaser to search the Personal Property Securities Register for any security interests affecting any personal property for which the purchaser may be entitled to a release, statement, approval or correction in accordance with general condition 11.4, the purchaser may request the vendor to provide the vendor's date of birth to the purchaser. The vendor must comply with a request made by the purchaser under this condition if the purchaser makes the request at least 21 days before the due

date for settlement.

- 11.3 If the purchaser is given the details of the vendor's date of birth under general condition 11.2, the purchaser must
- (a) only use the vendor's date of birth for the purposes specified in general condition 11.2; and
 - (b) keep the date of birth of the vendor secure and confidential.
- 11.4 The vendor must ensure that at or before settlement, the purchaser receives—
- (a) a release from the secured party releasing the property from the security interest; or
 - (b) a statement in writing in accordance with section 275(1)(b) of the *Personal Property Securities Act* 2009 (Cth) setting out that the amount or obligation that is secured is nil at settlement; or
 - (c) a written approval or correction in accordance with section 275(1)(c) of the *Personal Property Securities Act* 2009 (Cth) indicating that, on settlement, the personal property included in the contract is not or will not be property in which the security interest is granted.
- 11.5 Subject to general condition 11.6, the vendor is not obliged to ensure that the purchaser receives a release, statement, approval or correction in respect of personal property—
- (a) that—
 - (i) the purchaser intends to use predominantly for personal, domestic or household purposes; and
 - (ii) has a market value of not more than \$5000 or, if a greater amount has been prescribed for the purposes of section 47(1) of the *Personal Property Securities Act* 2009 (Cth), not more than that prescribed amount; or
 - (b) that is sold in the ordinary course of the vendor's business of selling personal property of that kind.
- 11.6 The vendor is obliged to ensure that the purchaser receives a release, statement, approval or correction in respect of personal property described in general condition 11.5 if—
- (a) the personal property is of a kind that may or must be described by serial number in the Personal Property Securities Register; or
 - (b) the purchaser has actual or constructive knowledge that the sale constitutes a breach of the security agreement that provides for the security interest.
- 11.7 A release for the purposes of general condition 11.4(a) must be in writing.
- 11.8 A release for the purposes of general condition 11.4(a) must be effective in releasing the goods from the security interest and be in a form which allows the purchaser to take title to the goods free of that security interest.
- 11.9 If the purchaser receives a release under general condition 11.4(a) the purchaser must provide the vendor with a copy of the release at or as soon as practicable after settlement.
- 11.10 In addition to ensuring that a release is received under general condition 11.4(a), the vendor must ensure that at or before settlement the purchaser receives a written undertaking from a secured party to register a financing change statement to reflect that release if the property being released includes goods of a kind that are described by serial number in the Personal Property Securities Register.
- 11.11 The purchaser must advise the vendor of any security interest that is registered on or before the day of sale on the Personal Property Securities Register, which the purchaser reasonably requires to be released, at least 21 days before the due date for settlement.
- 11.12 The vendor may delay settlement until 21 days after the purchaser advises the vendor of the security interests that the purchaser reasonably requires to be released if the purchaser does not provide an advice under general condition 11.11.
- 11.13 If settlement is delayed under general condition 11.12 the purchaser must pay the vendor—
- (a) interest from the due date for settlement until the date on which settlement occurs or 21 days after the vendor receives the advice, whichever is the earlier; and
 - (b) any reasonable costs incurred by the vendor as a result of the delay—
as though the purchaser was in default.
- 11.14 The vendor is not required to ensure that the purchaser receives a release in respect of the land. This

general condition 11.14 applies despite general condition 11.1.

11.15 Words and phrases which are defined in the *Personal Property Securities Act 2009* (Cth) have the same meaning in general condition 11 unless the context requires otherwise.

12. BUILDER WARRANTY INSURANCE

The vendor warrants that the vendor will provide at settlement details of any current builder warranty insurance in the vendor's possession relating to the property if requested in writing to do so at least 21 days before settlement.

13. GENERAL LAW LAND

- 13.1 The vendor must complete a conversion of title in accordance with section 14 of the *Transfer of Land Act 1958* before settlement if the land is the subject of a provisional folio under section 23 of that Act.
- 13.2 The remaining provisions of this general condition 13 only apply if any part of the land is not under the operation of the *Transfer of Land Act 1958*.
- 13.3 The vendor is taken to be the holder of an unencumbered estate in fee simple in the land if there is an unbroken chain of title starting at least 30 years before the day of sale proving on the face of the documents the ownership of the entire legal and equitable estate without the aid of other evidence.
- 13.4 The purchaser is entitled to inspect the vendor's chain of title on request at such place in Victoria as the vendor nominates.
- 13.5 The purchaser is taken to have accepted the vendor's title if:
- (a) 21 days have elapsed since the day of sale; and
 - (b) the purchaser has not reasonably objected to the title or reasonably required the vendor to remedy a defect in the title.
- 13.6 The contract will be at an end if:
- (a) the vendor gives the purchaser a notice that the vendor is unable or unwilling to satisfy the purchaser's objection or requirement and that the contract will end if the objection or requirement is not withdrawn within 14 days of the giving of the notice; and
 - (b) the objection or requirement is not withdrawn in that time.
- 13.7 If the contract ends in accordance with general condition 13.6, the deposit must be returned to the purchaser and neither party has a claim against the other in damages.
- 13.8 General condition 17.1 [settlement] should be read as if the reference to 'registered proprietor' is a reference to 'owner' in respect of that part of the land which is not under the operation of the *Transfer of Land Act 1958*.

Money

14. DEPOSIT

- 14.1 The purchaser must pay the deposit:
- (a) to the vendor's licensed estate agent; or
 - (b) if there is no estate agent, to the vendor's legal practitioner or conveyancer; or
 - (c) if the vendor directs, into a special purpose account in an authorised deposit-taking institution in Victoria specified by the vendor in the joint names of the purchaser and the vendor.
- 14.2 If the land sold is a lot on an unregistered plan of subdivision, the deposit:
- (a) must not exceed 10% of the price; and
 - (b) must be paid to the vendor's estate agent, legal practitioner or conveyancer and held by the estate agent, legal practitioner or conveyancer on trust for the purchaser until the registration of the plan of subdivision.
- 14.3 The deposit must be released to the vendor if:
- (a) the vendor provides particulars, to the satisfaction of the purchaser, that either-
 - (i) there are no debts secured against the property; or
 - (ii) if there are any debts, the total amount of those debts together with any amounts to be withheld in accordance with general conditions 24 and 25 does not exceed 80% of the sale price; and

- (b) at least 28 days have elapsed since the particulars were given to the purchaser under paragraph (a); and
 - (c) all conditions of section 27 of the *Sale of Land Act 1962* have been satisfied.
- 14.4 The stakeholder must pay the deposit and any interest to the party entitled when the deposit is released, the contract is settled, or the contract is ended.
- 14.5 The stakeholder may pay the deposit and any interest into court if it is reasonable to do so.
- 14.6 Where the purchaser is deemed by section 27(7) of the *Sale of Land Act 1962* to have given the deposit release authorisation referred to in section 27(1), the purchaser is also deemed to have accepted title in the absence of any prior express objection to title.
- 14.7 Payment of the deposit may be made or tendered:
- (a) in cash up to \$1,000 or 0.2% of the price, whichever is greater; or
 - (b) by cheque drawn on an authorised deposit-taking institution; or
 - (c) by electronic funds transfer to a recipient having the appropriate facilities for receipt.
- However, unless otherwise agreed:
- (d) payment may not be made by credit card, debit card or any other financial transfer system that allows for any chargeback or funds reversal other than for fraud or mistaken payment, and
 - (e) any financial transfer or similar fees or deductions from the funds transferred, other than any fees charged by the recipient's authorised deposit-taking institution, must be paid by the remitter.
- 14.8 Payment by electronic funds transfer is made when cleared funds are received in the recipient's bank account.
- 14.9 Before the funds are electronically transferred the intended recipient must be notified in writing and given sufficient particulars to readily identify the relevant transaction.
- 14.10 As soon as the funds have been electronically transferred the intended recipient must be provided with the relevant transaction number or reference details.
- 14.11 For the purpose of this general condition 'authorised deposit-taking institution' means a body corporate for which an authority under section 9(3) of the *Banking Act 1959 (Cth)* is in force.

15. DEPOSIT BOND

- 15.1 This general condition only applies if the applicable box in the particulars of sale is checked.
- 15.2 In this general condition "deposit bond" means an irrevocable undertaking to pay on demand an amount equal to the deposit or any unpaid part of the deposit. The issuer and the form of the deposit bond must be satisfactory to the vendor. The deposit bond must have an expiry date at least 45 days after the due date for settlement.
- 15.3 The purchaser may deliver a deposit bond to the vendor's estate agent, legal practitioner or conveyancer within 7 days after the day of sale.
- 15.4 The purchaser may at least 45 days before a current deposit bond expires deliver a replacement deposit bond on the same terms and conditions.
- 15.5 Where a deposit bond is delivered, the purchaser must pay the deposit to the vendor's legal practitioner or conveyancer on the first to occur of:
- (a) settlement;
 - (b) the date that is 45 days before the deposit bond or any replacement deposit bond expires;
 - (c) the date on which this contract ends in accordance with general condition 35.2 [default not remedied] following breach by the purchaser; and
 - (d) the date on which the vendor ends this contract by accepting repudiation of it by the purchaser.
- 15.6 The vendor may claim on the deposit bond without prior notice if the purchaser defaults under this contract or repudiates this contract and the contract is ended. The amount paid by the issuer satisfies the obligations of the purchaser under general condition 15.5 to the extent of the payment.
- 15.7 Nothing in this general condition limits the rights of the vendor if the purchaser defaults under this contract or repudiates this contract, except as provided in general condition 15.6.
- 15.8 This general condition is subject to general condition 14.2 [deposit].

16. BANK GUARANTEE

- 16.1 This general condition only applies if the applicable box in the particulars of sale is checked.

16.2 In this general condition:

- (a) "bank guarantee" means an unconditional and irrevocable guarantee or undertaking by a bank in a form satisfactory to the vendor to pay on demand any amount under this contract agreed in writing, and
- (b) "bank" means an authorised deposit-taking institution under the *Banking Act 1959 (Cth)*.

16.3 The purchaser may deliver a bank guarantee to the vendor's legal practitioner or conveyancer.

16.4 The purchaser must pay the amount secured by the bank guarantee to the vendor's legal practitioner or conveyancer on the first to occur of:

- (a) settlement;
- (b) the date that is 45 days before the bank guarantee expires;
- (c) the date on which this contract ends in accordance with general condition 35.2 [default not remedied] following breach by the purchaser; and
- (d) the date on which the vendor ends this contract by accepting repudiation of it by the purchaser.

16.5 The vendor must return the bank guarantee document to the purchaser when the purchaser pays the amount secured by the bank guarantee in accordance with general condition 16.4.

16.6 The vendor may claim on the bank guarantee without prior notice if the purchaser defaults under this contract or repudiates this contract and the contract is ended. The amount paid by the bank satisfies the obligations of the purchaser under general condition 16.4 to the extent of the payment.

16.7 Nothing in this general condition limits the rights of the vendor if the purchaser defaults under this contract or repudiates this contract except as provided in general condition 16.6.

16.8 This general condition is subject to general condition 14.2 [deposit].

17. SETTLEMENT

17.1 At settlement:

- (a) the purchaser must pay the balance; and
- (b) the vendor must:
 - (i) do all things necessary to enable the purchaser to become the registered proprietor of the land; and
 - (ii) give either vacant possession or receipt of rents and profits in accordance with the particulars of sale.

17.2 Settlement must be conducted between the hours of 10.00 am and 4.00 pm unless the parties agree otherwise.

17.3 The purchaser must pay all money other than the deposit in accordance with a written direction of the vendor or the vendor's legal practitioner or conveyancer.

18. ELECTRONIC SETTLEMENT

18.1 Settlement and lodgment of the instruments necessary to record the purchaser as registered proprietor of the land will be conducted electronically in accordance with the Electronic Conveyancing National Law. This general condition 18 has priority over any other provision of this contract to the extent of any inconsistency.

18.2 A party must immediately give written notice if that party reasonably believes that settlement and lodgment can no longer be conducted electronically. General condition 18 ceases to apply from when such a notice is given.

18.3 Each party must:

- (a) be, or engage a representative who is, a subscriber for the purposes of the Electronic Conveyancing National Law,
- (b) ensure that all other persons for whom that party is responsible and who are associated with this transaction are, or engage, a subscriber for the purposes of the Electronic Conveyancing National Law, and
- (c) conduct the transaction in accordance with the Electronic Conveyancing National Law.

18.4 The vendor must open the electronic workspace ("workspace") as soon as reasonably practicable and nominate a date and time for settlement. The inclusion of a specific date and time for settlement in a workspace is not of itself a promise to settle on that date or at that time. The workspace is an electronic address for the service of notices and for written communications for the purposes of any electronic transactions legislation.

18.5 This general condition 18.5 applies if there is more than one electronic lodgment network operator in respect of the transaction. In this general condition 18.5 “the transaction” means this sale and purchase and any associated transaction involving any of the same subscribers.

To the extent that any interoperability rules governing the relationship between electronic lodgment network operators do not provide otherwise:

- (a) the electronic lodgment network operator to conduct all the financial and lodgment aspects of the transaction after the workspace locks must be one which is willing and able to conduct such aspects of the transaction in accordance with the instructions of all the subscribers in the workspaces of all the electronic lodgment network operators after the workspace locks;
- (b) if two or more electronic lodgment network operators meet that description, one may be selected by purchaser’s incoming mortgagee having the highest priority but if there is no mortgagee of the purchaser, the vendor must make the selection.

18.6 Settlement occurs when the workspace records that:

- (a) there has been an exchange of funds or value between the exchange settlement account or accounts in the Reserve Bank of Australia of the relevant financial institutions or their financial settlement agents in accordance with the instructions of the parties; or
- (b) if there is no exchange of funds or value, the documents necessary to enable the purchaser to become registered proprietor of the land have been accepted for electronic lodgment.

18.7 The parties must do everything reasonably necessary to effect settlement:

- (a) electronically on the next business day, or
- (b) at the option of either party, otherwise than electronically as soon as possible –

if, after the locking of the workspace at the nominated settlement time, settlement in accordance with general condition 18.6 has not occurred by 4.00 pm, or 6.00 pm if the nominated time for settlement is after 4.00 pm.

18.8 Each party must do everything reasonably necessary to assist the other party to trace and identify the recipient of any missing or mistaken payment and to recover the missing or mistaken payment.

18.9 The vendor must before settlement:

- (a) deliver any keys, security devices and codes (“keys”) to the estate agent named in the contract,
- (b) direct the estate agent to give the keys to the purchaser or the purchaser’s nominee on notification of settlement by the vendor, the vendor’s subscriber or the electronic lodgment network operator;
- (c) deliver all other physical documents and items (other than the goods sold by the contract) to which the purchaser is entitled at settlement, and any keys if not delivered to the estate agent, to the vendor’s subscriber or, if there is no vendor’s subscriber, confirm in writing to the purchaser that the vendor holds those documents, items and keys at the vendor’s address set out in the contract, and give, or direct its subscriber to give, all those documents and items and any such keys to the purchaser or the purchaser’s nominee on notification by the electronic lodgment network operator of settlement.

19. GST

19.1 The purchaser does not have to pay the vendor any amount in respect of GST in addition to the price if the particulars of sale specify that the price includes GST (if any).

19.2 The purchaser must pay to the vendor any GST payable by the vendor in respect of a taxable supply made under this contract in addition to the price if:

- (a) the particulars of sale specify that GST (if any) must be paid in addition to the price; or
- (b) GST is payable solely as a result of any action taken or intended to be taken by the purchaser after the day of sale, including a change of use; or
- (c) the particulars of sale specify that the supply made under this contract is of land on which a ‘farming business’ is carried on and the supply (or part of it) does not satisfy the requirements of section 38-480 of the GST Act; or
- (d) the particulars of sale specify that the supply made under this contract is of a going concern and the supply (or a part of it) does not satisfy the requirements of section 38-325 of the GST Act.

19.3 The purchaser is not obliged to pay any GST under this contract until a tax invoice has been given to the purchaser.

19.4 If the particulars of sale specify that the supply made under this contract is of land on which a ‘farming business’ is carried on:

- (a) the vendor warrants that the property is land on which a farming business has been carried on for the period of 5 years preceding the date of supply; and
- (b) the purchaser warrants that the purchaser intends that a farming business will be carried on after

settlement on the property.

- 19.5 If the particulars of sale specify that the supply made under this contract is a 'going concern':
- (a) the parties agree that this contract is for the supply of a going concern; and
 - (b) the purchaser warrants that the purchaser is, or prior to settlement will be, registered for GST; and
 - (c) the vendor warrants that the vendor will carry on the going concern until the date of supply.
- 19.6 If the particulars of sale specify that the supply made under this contract is a 'margin scheme' supply, the parties agree that the margin scheme applies to this contract.
- 19.7 In this general condition:
- (a) 'GST Act' means *A New Tax System (Goods and Services Tax) Act 1999* (Cth); and
 - (b) 'GST' includes penalties and interest.

20. LOAN

- 20.1 If the particulars of sale specify that this contract is subject to a loan being approved, this contract is subject to the lender approving the loan on the security of the property by the approval date or any later date allowed by the vendor.
- 20.2 The purchaser may end the contract if the loan is not approved by the approval date, but only if the purchaser:
- (a) immediately applied for the loan; and
 - (b) did everything reasonably required to obtain approval of the loan; and
 - (c) serves written notice ending the contract, together with written evidence of rejection or non-approval of the loan, on the vendor within 2 clear business days after the approval date or any later date allowed by the vendor; and
 - (d) is not in default under any other condition of this contract when the notice is given.
- 20.3 All money must be immediately refunded to the purchaser if the contract is ended.

21. BUILDING REPORT

- 21.1 This general condition only applies if the applicable box in the particulars of sale is checked.
- 21.2 The purchaser may end this contract within 14 days from the day of sale if the purchaser:
- (a) obtains a written report from a registered building practitioner or architect which discloses a current defect in a structure on the land and designates it as a major building defect;
 - (b) gives the vendor a copy of the report and a written notice ending this contract; and
 - (c) is not then in default.
- 21.3 All money paid must be immediately refunded to the purchaser if the contract ends in accordance with this general condition.
- 21.4 A notice under this general condition may be served on the vendor's legal practitioner, conveyancer or estate agent even if the estate agent's authority has formally expired at the time of service.
- 21.5 The registered building practitioner may inspect the property at any reasonable time for the purpose of preparing the report.

22. PEST REPORT

- 22.1 This general condition only applies if the applicable box in the particulars of sale is checked.
- 22.2 The purchaser may end this contract within 14 days from the day of sale if the purchaser:
- (a) obtains a written report from a pest control operator licensed under Victorian law which discloses a current pest infestation on the land and designates it as a major infestation affecting the structure of a building on the land;
 - (b) gives the vendor a copy of the report and a written notice ending this contract; and
 - (c) is not then in default.
- 22.3 All money paid must be immediately refunded to the purchaser if the contract ends in accordance with this general condition.
- 22.4 A notice under this general condition may be served on the vendor's legal practitioner, conveyancer or estate agent even if the estate agent's authority has formally expired at the time of service.
- 22.5 The pest control operator may inspect the property at any reasonable time for the purpose of preparing the report.

23. ADJUSTMENTS

- 23.1 All periodic outgoings payable by the vendor, and any rent and other income received in respect of the property must be apportioned between the parties on the settlement date and any adjustments paid and received as appropriate.
- 23.2 The periodic outgoings and rent and other income must be apportioned on the following basis:
- (a) the vendor is liable for the periodic outgoings and entitled to the rent and other income up to and including the day of settlement; and
 - (b) the land is treated as the only land of which the vendor is owner (as defined in the *Land Tax Act 2005*); and
 - (c) the vendor is taken to own the land as a resident Australian beneficial owner; and
 - (d) any personal statutory benefit available to each party is disregarded in calculating apportionment.
- 23.3 The purchaser must provide copies of all certificates and other information used to calculate the adjustments under general condition 23, if requested by the vendor.

24. FOREIGN RESIDENT CAPITAL GAINS WITHHOLDING

- 24.1 Words defined or used in Subdivision 14-D of Schedule 1 to the *Taxation Administration Act 1953 (Cth)* have the same meaning in this general condition unless the context requires otherwise.
- 24.2 Every vendor under this contract is a foreign resident for the purposes of this general condition unless the vendor gives the purchaser a clearance certificate issued by the Commissioner under section 14-220 (1) of Schedule 1 to the *Taxation Administration Act 1953 (Cth)*. The specified period in the clearance certificate must include the actual date of settlement.
- 24.3 The remaining provisions of this general condition 24 only apply if the purchaser is required to pay the Commissioner an amount in accordance with section 14-200(3) or section 14-235 of Schedule 1 to the *Taxation Administration Act 1953 (Cth)* ("the amount") because one or more of the vendors is a foreign resident, the property has or will have a market value not less than the amount set out in section 14-215 of the legislation just after the transaction, and the transaction is not excluded under section 14-215(1) of the legislation.
- 24.4 The amount is to be deducted from the vendor's entitlement to the contract consideration. The vendor must pay to the purchaser at settlement such part of the amount as is represented by non-monetary consideration.
- 24.5 The purchaser must:
- (a) engage a legal practitioner or conveyancer ("representative") to conduct all the legal aspects of settlement, including the performance of the purchaser's obligations under the legislation and this general condition; and
 - (b) ensure that the representative does so.
- 24.6 The terms of the representative's engagement are taken to include instructions to have regard to the vendor's interests and instructions that the representative must:
- (a) pay, or ensure payment of, the amount to the Commissioner in the manner required by the Commissioner and as soon as reasonably and practicably possible, from moneys under the control or direction of the representative in accordance with this general condition if the sale of the property settles;
 - (b) promptly provide the vendor with proof of payment; and
 - (c) otherwise comply, or ensure compliance, with this general condition;
- despite:
- (d) any contrary instructions, other than from both the purchaser and the vendor; and
 - (e) any other provision in this contract to the contrary.
- 24.7 The representative is taken to have complied with the requirements of general condition 24.6 if:
- (a) the settlement is conducted through an electronic lodgment network; and
 - (b) the amount is included in the settlement statement requiring payment to the Commissioner in respect of this transaction.
- 24.8 Any clearance certificate or document evidencing variation of the amount in accordance with section 14-235(2) of Schedule 1 to the *Taxation Administration Act 1953 (Cth)* must be given to the purchaser at least 5 business days before the due date for settlement.
- 24.9 The vendor must provide the purchaser with such information as the purchaser requires to comply with the purchaser's obligation to pay the amount in accordance with section 14-200 of Schedule 1 to the *Taxation Administration Act 1953 (Cth)*. The information must be provided within 5 business days of request by the purchaser. The vendor warrants that the information the vendor provides is true and correct.
- 24.10 The purchaser is responsible for any penalties or interest payable to the Commissioner on account of late

payment of the amount.

25. GST WITHHOLDING

- 25.1 Words and expressions defined or used in Subdivision 14-E of Schedule 1 to the *Taxation Administration Act 1953 (Cth)* or in *A New Tax System (Goods and Services Tax) Act 1999 (Cth)* have the same meaning in this general condition unless the context requires otherwise. Words and expressions first used in this general condition and shown in italics and marked with an asterisk are defined or described in at least one of those Acts.
- 25.2 The purchaser must notify the vendor in writing of the name of the recipient of the *supply for the purposes of section 14-255 of Schedule 1 to the *Taxation Administration Act 1953 (Cth)* at least 21 days before the due date for settlement unless the recipient is the purchaser named in the contract.
- 25.3 The vendor must at least 14 days before the due date for settlement provide the purchaser and any person nominated by the purchaser under general condition 4 with a GST withholding notice in accordance with section 14-255 of Schedule 1 to the *Taxation Administration Act 1953 (Cth)*, and must provide all information required by the purchaser or any person so nominated to confirm the accuracy of the notice.
- 25.4 The remaining provisions of this general condition 25 apply if the purchaser is or may be required to pay the Commissioner an *amount in accordance with section 14-250 of Schedule 1 to the *Taxation Administration Act 1953 (Cth)* because the property is *new residential premises or *potential residential land in either case falling within the parameters of that section, and also if the sale attracts the operation of section 14-255 of the legislation. Nothing in this general condition 25 is to be taken as relieving the vendor from compliance with section 14-255.
- 25.5 The amount is to be deducted from the vendor's entitlement to the contract *consideration and is then taken to be paid to the vendor, whether or not the vendor provides the purchaser with a GST withholding notice in accordance with section 14-255 of Schedule 1 to the *Taxation Administration Act 1953 (Cth)*. The vendor must pay to the purchaser at settlement such part of the amount as is represented by non-monetary consideration.
- 25.6 The purchaser must:
- (a) engage a legal practitioner or conveyancer ("representative") to conduct all the legal aspects of settlement, including the performance of the purchaser's obligations under the legislation and this general condition; and
 - (b) ensure that the representative does so.
- 25.7 The terms of the representative's engagement are taken to include instructions to have regard to the vendor's interests relating to the payment of the amount to the Commissioner and instructions that the representative must:
- (a) pay, or ensure payment of, the amount to the Commissioner in the manner required by the Commissioner and as soon as reasonably and practicably possible, from moneys under the control or direction of the representative in accordance with this general condition on settlement of the sale of the property;
 - (b) promptly provide the vendor with evidence of payment, including any notification or other document provided by the purchaser to the Commissioner relating to payment; and
 - (c) otherwise comply, or ensure compliance, with this general condition;
- despite:
- (d) any contrary instructions, other than from both the purchaser and the vendor; and
 - (e) any other provision in this contract to the contrary.
- 25.8 The representative is taken to have complied with the requirements of general condition 25.7 if:
- (a) settlement is conducted through an electronic lodgment network; and
 - (b) the amount is included in the settlement statement requiring payment to the Commissioner in respect of this transaction.
- 25.9 The purchaser may at settlement give the vendor a bank cheque for the amount in accordance with section 16-30 (3) of Schedule 1 to the *Taxation Administration Act 1953 (Cth)*, but only if:
- (a) so agreed by the vendor in writing; and
 - (b) the settlement is not conducted through an electronic lodgment network.

However, if the purchaser gives the bank cheque in accordance with this general condition 25.9, the vendor must:

- (c) immediately after settlement provide the bank cheque to the Commissioner to pay the amount in relation to the supply; and
- (d) give the purchaser a receipt for the bank cheque which identifies the transaction and includes particulars of the bank cheque, at the same time the purchaser gives the vendor the bank cheque.

25.10 A party must provide the other party with such information as the other party requires to:

- (a) decide if an amount is required to be paid or the quantum of it, or
- (b) comply with the purchaser's obligation to pay the amount,

in accordance with section 14-250 of Schedule 1 to the *Taxation Administration Act 1953 (Cth)*. The information must be provided within 5 business days of a written request. The party providing the information warrants that it is true and correct.

25.11 The vendor warrants that:

- (a) at settlement, the property is not new residential premises or potential residential land in either case falling within the parameters of section 14-250 of Schedule 1 to the *Taxation Administration Act 1953 (Cth)* if the vendor gives the purchaser a written notice under section 14-255 to the effect that the purchaser will not be required to make a payment under section 14-250 in respect of the supply, or fails to give a written notice as required by and within the time specified in section 14-255; and
- (b) the amount described in a written notice given by the vendor to the purchaser under section 14-255 of Schedule 1 to the *Taxation Administration Act 1953 (Cth)* is the correct amount required to be paid under section 14-250 of the legislation.

25.12 The purchaser is responsible for any penalties or interest payable to the Commissioner on account of non-payment or late payment of the amount, except to the extent that:

- (a) the penalties or interest arise from any failure on the part of the vendor, including breach of a warranty in general condition 25.11; or
- (b) the purchaser has a reasonable belief that the property is neither new residential premises nor potential residential land requiring the purchaser to pay an amount to the Commissioner in accordance with section 14-250 (1) of Schedule 1 to the *Taxation Administration Act 1953 (Cth)*.

The vendor is responsible for any penalties or interest payable to the Commissioner on account of non-payment or late payment of the amount if either exception applies.

Transactional

26. TIME & CO OPERATION

26.1 Time is of the essence of this contract.

26.2 Time is extended until the next business day if the time for performing any action falls on a day which is not a business day.

26.3 Each party must do all things reasonably necessary to enable this contract to proceed to settlement, and must act in a prompt and efficient manner.

26.4 Any unfulfilled obligation will not merge on settlement.

27. SERVICE

27.1 Any document required to be served by or on any party may be served by or on the legal practitioner or conveyancer for that party.

27.2 A cooling off notice under section 31 of the *Sale of Land Act 1962* or a notice under general condition 20 [loan approval], 21 [building report] or 22 [pest report] may be served on the vendor's legal practitioner, conveyancer or estate agent even if the estate agent's authority has formally expired at the time of service.

27.3 A document is sufficiently served:

- (a) personally, or
- (b) by pre-paid post, or
- (c) in any manner authorized by law or by the Supreme Court for service of documents, including any manner authorised for service on or by a legal practitioner, whether or not the person serving or receiving the document is a legal practitioner, or
- (d) by email.

27.4 Any document properly sent by:

- (a) express post is taken to have been served on the next business day after posting, unless proved otherwise;
- (b) priority post is taken to have been served on the fourth business day after posting, unless proved otherwise;
- (c) regular post is taken to have been served on the sixth business day after posting, unless proved otherwise;
- (d) email is taken to have been served at the time of receipt within the meaning of section 13A of the *Electronic Transactions (Victoria) Act 2000*.

27.5 In this contract 'document' includes 'demand' and 'notice', 'serve' includes 'give', and 'served' and 'service'

have corresponding meanings.

28. NOTICES

- 28.1 The vendor is responsible for any notice, order, demand or levy imposing liability on the property that is issued or made before the day of sale, and does not relate to periodic outgoings.
- 28.2 The purchaser is responsible for any notice, order, demand or levy imposing liability on the property that is issued or made on or after the day of sale, and does not relate to periodic outgoings.
- 28.3 The purchaser may enter the property to comply with that responsibility where action is required before settlement.

29. INSPECTION

The purchaser and/or another person authorised by the purchaser may inspect the property at any reasonable time during the 7 days preceding and including the settlement day.

30. TERMS CONTRACT

30.1 If this is a 'terms contract' as defined in the *Sale of Land Act 1962*:

- (a) any mortgage affecting the land sold must be discharged as to that land before the purchaser becomes entitled to possession or to the receipt of rents and profits unless the vendor satisfies section 29M of the *Sale of Land Act 1962*; and
- (b) the deposit and all other money payable under the contract (other than any money payable in excess of the amount required to so discharge the mortgage) must be paid to a legal practitioner or conveyancer or a licensed estate agent to be applied in or towards discharging the mortgage.

30.2 While any money remains owing each of the following applies:

- (a) the purchaser must maintain full damage and destruction insurance of the property and public risk insurance noting all parties having an insurable interest with an insurer approved in writing by the vendor;
- (b) the purchaser must deliver copies of the signed insurance application forms, the policies and the insurance receipts to the vendor not less than 10 days before taking possession of the property or becoming entitled to receipt of the rents and profits;
- (c) the purchaser must deliver copies of any amendments to the policies and the insurance receipts on each amendment or renewal as evidence of the status of the policies from time to time;
- (d) the vendor may pay any renewal premiums or take out the insurance if the purchaser fails to meet these obligations;
- (e) insurance costs paid by the vendor under paragraph (d) must be refunded by the purchaser on demand without affecting the vendor's other rights under this contract;
- (f) the purchaser must maintain and operate the property in good repair (fair wear and tear excepted) and keep the property safe, lawful, structurally sound, weatherproof and free from contaminations and dangerous substances;
- (g) the property must not be altered in any way without the written consent of the vendor which must not be unreasonably refused or delayed;
- (h) the purchaser must observe all obligations that affect owners or occupiers of land;
- (i) the vendor and/or other person authorised by the vendor may enter the property at any reasonable time to inspect it on giving 7 days written notice, but not more than twice in a year.

31. LOSS OR DAMAGE BEFORE SETTLEMENT

- 31.1 The vendor carries the risk of loss or damage to the property until settlement.
- 31.2 The vendor must deliver the property to the purchaser at settlement in the same condition it was in on the day of sale, except for fair wear and tear.
- 31.3 The purchaser must not delay settlement because one or more of the goods is not in the condition required by general condition 31.2 but may claim compensation from the vendor after settlement.
- 31.4 The purchaser may nominate an amount not exceeding \$5,000 to be held by a stakeholder to be appointed by the parties if the property is not in the condition required by general condition 31.2 at settlement.
- 31.5 The nominated amount may be deducted from the amount due to the vendor at settlement and paid to the stakeholder, but only if the purchaser also pays an amount equal to the nominated amount to the stakeholder.
- 31.6 The stakeholder must pay the amounts referred to in general condition 31.5 in accordance with the determination of the dispute, including any order for payment of the costs of the resolution of the dispute.

32. BREACH

A party who breaches this contract must pay to the other party on demand:

- (a) compensation for any reasonably foreseeable loss to the other party resulting from the breach; and
- (b) any interest due under this contract as a result of the breach.

Default

33. INTEREST

Interest at a rate of 2% per annum plus the rate for the time being fixed by section 2 of the *Penalty Interest Rates Act 1983* is payable at settlement on any money owing under the contract during the period of default, without affecting any other rights of the offended party.

34. DEFAULT NOTICE

34.1 A party is not entitled to exercise any rights arising from the other party's default, other than the right to receive interest and the right to sue for money owing, until the other party is given and fails to comply with a written default notice.

34.2 The default notice must:

- (a) specify the particulars of the default; and
- (b) state that it is the offended party's intention to exercise the rights arising from the default unless, within 14 days of the notice being given -
 - (i) the default is remedied; and
 - (ii) the reasonable costs incurred as a result of the default and any interest payable are paid.

35. DEFAULT NOT REMEDIED

35.1 All unpaid money under the contract becomes immediately payable to the vendor if the default has been made by the purchaser and is not remedied and the costs and interest are not paid.

35.2 The contract immediately ends if:

- (a) the default notice also states that unless the default is remedied and the reasonable costs and interest are paid, the contract will be ended in accordance with this general condition; and
- (b) the default is not remedied and the reasonable costs and interest are not paid by the end of the period of the default notice.

35.3 If the contract ends by a default notice given by the purchaser:

- (a) the purchaser must be repaid any money paid under the contract and be paid any interest and reasonable costs payable under the contract; and
- (b) all those amounts are a charge on the land until payment; and
- (c) the purchaser may also recover any loss otherwise recoverable.

35.4 If the contract ends by a default notice given by the vendor:

- (a) the deposit up to 10% of the price is forfeited to the vendor as the vendor's absolute property, whether the deposit has been paid or not; and
- (b) the vendor is entitled to possession of the property; and
- (c) in addition to any other remedy, the vendor may within one year of the contract ending either:
 - (i) retain the property and sue for damages for breach of contract; or
 - (ii) resell the property in any manner and recover any deficiency in the price on the resale and any resulting expenses by way of liquidated damages; and
- (d) the vendor may retain any part of the price paid until the vendor's damages have been determined and may apply that money towards those damages; and
- (e) any determination of the vendor's damages must take into account the amount forfeited to the vendor.

35.5 The ending of the contract does not affect the rights of the offended party as a consequence of the default.

GUARANTEE and INDEMNITY

I/We, of
 and of

being the **Sole Director / Directors** of ACN
 (called the "Guarantors") IN CONSIDERATION of the Vendor selling to the Purchaser at our request the Land described in this Contract of Sale for the price and upon the terms and conditions contained therein **DO** for ourselves and our respective executors and administrators **JOINTLY AND SEVERALLY COVENANT** with the said Vendor and their assigns that if at any time default shall be made in payment of the Deposit Money or residue of Purchase Money or interest or any other moneys payable by the Purchaser to the Vendor under this Contract or in the performance or observance of any term or condition of this Contract to be performed or observed by the Purchaser I/we will immediately on demand by the Vendor pay to the Vendor the whole of the Deposit Money, residue of Purchase Money, interest or other moneys which shall then be due and payable to the Vendor and indemnify and agree to keep the Vendor indemnified against all loss of Deposit Money, residue of Purchase Money, interest and other moneys payable under the within Contract and all losses, costs, charges and expenses whatsoever which the Vendor may incur by reason of any default on the part of the Purchaser. This Guarantee shall be a continuing Guarantee and Indemnity and shall not be released by:-

- (a) any neglect or forbearance on the part of the Vendor in enforcing payment of any of the moneys payable under the within Contract;
- (b) the performance or observance of any of the agreements, obligations or conditions under the within Contract;
- (c) by time given to the Purchaser for any such payment performance or observance;
- (d) by reason of the Vendor assigning his, her or their rights under the said Contract; and
- (e) by any other thing which under the law relating to sureties would but for this provision have the effect of releasing me/us, my/our executors or administrators.

IN WITNESS whereof the parties hereto have set their hands and seals

this day of 20.....

SIGNED SEALED AND DELIVERED by the said)
)
 Print Name.....)
 in the presence of:) Director (Sign)
)
 Witness.....)

SIGNED SEALED AND DELIVERED by the said)
)
 Print Name.....)
 in the presence of:) Director (Sign)
)
 Witness.....)

Real Estate Auction Rules

1. The auction will be conducted in accordance with the rules and any additional conditions that were made available for inspection before the start of the auction.
2. The auction rules prohibit an Auctioneer from accepting bids or offers for a property, after the property has been knocked down to the successful bidder.
3. The vendors have a reserve price.
4. As the Auctioneer, I will indicate bidders on request.
5. The law prohibits false bids and prohibits major disruptions by bidders.

The law also prohibits bidders attempting to prevent others from bidding and will issue fines if this occurs.

6. The rules permit vendor bids.
7. During the auction, the Auctioneer will say "VENDOR BID", when making bids on the vendor's behalf.
8. The law prohibits the making of "VENDOR BIDS", other than by the Auctioneer.

SECTION 32

STATEMENT

PURSUANT TO DIVISION 2 OF PART II
SECTION 32 OF THE SALE OF LAND ACT 1962 (VIC)

Vendor: ALESSIA GAGGERI and DIMITRIOS MILIADIS

Property: 17 DEVIZES DRIVE WOLLERT VIC 3750

VENDORS REPRESENTATIVE

EASY LINK CONVEYANCING

Shop

328 Main Road East
ST ALBANS VIC 3021

Tel: 03 9364 1133

Fax: 03 9364 0022

Email: settlement2@easylinkconveyancing.com.au

Ref: HN-25/37998

SECTION 32 STATEMENT
17 DEVIZES DRIVE WOLLERT VIC 3750

32A FINANCIAL MATTERS

Particulars of any rates, taxes, charges or other similar outgoings (and any interest on them) including any water usage, sewerage disposal charges or other charges based on a user pay system.

- (a) Their total does not exceed: \$5,000
- (b) The Purchaser may also become liable for State Land Tax depending on the use to which the property is put and other properties owned by the purchaser.
- (c) The particulars of any Charge (whether registered or not) over the land imposed by or under an Act to secure an amount due under that Act, including the amount owing under the charge are as follows:
 - Not Applicable
- (d) The land is not tax reform scheme land within the meaning of the Commercial and Industrial Property Tax Reform Act 2024
 - See attached certificate

32B INSURANCE

- (a) Where the Contract does not provide for the land to remain at the risk of the Vendor, particulars of any policy of insurance maintained by the Vendor in respect of damage to or destruction of the land are as follows: - Not Applicable
- (b) Where there is a residence on the land which was constructed within the preceding six years, and section 137B of the *Building Act 1993* applies, particulars of the required insurance are as follows:-
Not Applicable

Is contained in the attached Certificate/s.

32C LAND USE

(a) RESTRICTIONS

Information concerning any easement, covenant or similar restriction affecting the land (whether registered or unregistered) is as follows:-

- Easements affecting the land are as set out in the attached copies of title.
- Covenants affecting the land are as set out in the attached copies of title.
- Other restrictions affecting the land are as attached.
- Particulars of any existing failure to comply with the terms of such easement, covenant and/or restriction are as follows:-

To the best of the Vendor's knowledge there is no existing failure to comply with the terms of any easement, covenant or similar restriction affecting the land. The Purchaser should note that there may be sewers, drains, water pipes, underground and/or overhead electricity cables, underground and/or overhead telephone cables and underground gas pipes laid outside any registered easements and which are not registered or required to be registered against the Certificate of Title.

(b) BUSHFIRE

This land is not in a designated bushfire-prone area under section 192A of the Building Act 1993.

SECTION 32 STATEMENT
17 DEVIZES DRIVE WOLLERT VIC 3750

(c) ROAD ACCESS

There is access to the Property by Road.

(d) PLANNING

Planning Scheme: WHITTLESEA PLANNING SCHEME
Responsible Authority: WHITTLESEA CITY COUNCIL
Zoning: UGZ - Urban Growth Zone
Planning Overlay/s: See attached reports

32D NOTICES

- (a) Particulars of any Notice, Order, Declaration, Report or recommendation of a Public Authority or Government Department or approved proposal directly and currently affecting the land of which the Vendor might reasonably be expected to have knowledge are:- None to the Vendors knowledge however the Vendor has no means of knowing all decisions of the Government and other authorities unless such decisions have been communicated to the Vendor
- (b) The Vendor is not aware of any Notices, Property Management Plans, Reports or Orders in respect of the land issued by a Government Department or Public Authority in relation to livestock disease or contamination by agricultural chemicals affecting the ongoing use of the land for agricultural purposes.
- (c) Particulars of any Notice of intention to acquire served under Section 6 of the *Land Acquisition and Compensation Act, 1986* are: Not Applicable

32E BUILDING PERMITS

Particulars of any Building Permit issued under the *Building Act 1993* during the past seven years (where there is a residence on the land):-

Is contained in the attached Certificate/s.

Building Permit No.: CBSU 60948/4245231649576

32F OWNERS CORPORATION

The Land is NOT affected by an Owners Corporation within the meaning of the *Owners Corporation Act 2006*.

32G GROWTH AREAS INFRASTRUCTURE CONTRIBUTION (GAIC)

The land, in accordance with a work-in-kind agreement (within the meaning of Part 9B of the *Planning and Environment Act 1987* is NOT –

- land that is to be transferred under the agreement.
- land on which works are to be carried out under the agreement (other than Crown land).
- land in respect of which a GAIC is imposed

SECTION 32 STATEMENT
17 DEVIZES DRIVE WOLLERT VIC 3750

32H SERVICES

Service	Status
Electricity supply	Connected
Gas supply	Connected
Water supply	Connected
Sewerage	Connected
Telephone services	Not Connected

Connected indicates that the service is provided by an authority and operating on the day of sale. The Purchaser should be aware that the Vendor may terminate their account with the service provider before settlement, and the purchaser will have to have the service reconnected.

32I TITLE

Attached are the following document/s concerning Title:

- (a) In the case of land under the *Transfer of Land Act 1958* a copy of the Register Search Statement/s and the document/s, or part of the document/s, referred to as the diagram location in the Register Search Statement/s that identifies the land and its location.
- (b) In any other case, a copy of -
 - (i) the last conveyance in the Chain of Title to the land; or
 - (ii) any other document which gives evidence of the Vendors title to the land.
- (c) Where the Vendor is not the registered proprietor or the owner of the estate in fee simple, copies of the documents bearing evidence of the Vendor's right or power to sell the land.
- (d) In the case of land that is subject to a subdivision -
 - (i) a copy of the Plan of Subdivision which has been certified by the relevant municipal council (if the Plan of Subdivision has not been registered), or
 - (ii) a copy of the latest version of the plan (if the Plan of Subdivision has not been certified).
- (e) In the case of land that is part of a staged subdivision within the meaning of Section 37 of the *Subdivision Act 1988* -
 - (i) if the land is in the second or a subsequent stage, a copy of the plan for the first stage; and
 - (ii) details of any requirements in a Statement of Compliance relating to the stage in which the land is included that have not been complied with; and
 - (iii) details of any proposals relating to subsequent stages that are known to the Vendor; and
 - (iv) a statement of the contents of any permit under the *Planning and Environment Act 1987* authorising the staged subdivision.
- (f) In the case of land that is subject to a subdivision and in respect of which a further plan within the meaning of the *Subdivision Act 1988* is proposed -
 - (i) if the later plan has not been registered, a copy of the plan which has been certified by the relevant municipal council; or
 - (ii) if the later plan has not yet been certified, a copy of the latest version of the plan.

SECTION 32 STATEMENT
17 DEVIZES DRIVE WOLLERT VIC 3750

DATE OF THIS STATEMENT

/ /20

Name of the Vendor

ALESSIA GAGGERI and DIMITRIOS MILIADIS

Signature/s of the Vendor

x

The Purchaser acknowledges being given a duplicate of this statement signed by the Vendor before the Purchaser signed any contract.

The Purchaser further acknowledges being directed to the DUE DILIGENCE CHECKLIST.

DATE OF THIS ACKNOWLEDGMENT

/ /20

Name of the Purchaser

Signature/s of the Purchaser

x

Material Facts - Sale of Land Act 1962 - Section 12(d)

A "material fact" is a fact that a possible purchaser would care about when deciding whether or not to buy land, or that could make a purchaser decide to buy land at a certain price. It's important for the seller or agent to tell potential purchasers anything important about the property that they might not know, even after looking at it. This is to make sure that the deal is fair and transparent.

Please respond to the following queries in accordance with Section 12(d) of the Sale of Land Act of 1962:

1. Tests or investigations in the past have shown (or the vendor or agent already knows about) a problem with the building's structure, a termite infestation, combustible cladding, asbestos (including loose-fill asbestos insulation), or contamination from the land's prior use;
 Yes / **No**. If Yes, please specify:
2. The underlying cause of an obvious physical defect is not easy to see during the inspection (for example, a big crack in a wall would be obvious to a purchaser during the inspection, but the reason for the crack, like bad stumping, might not be);
 Yes / **No**. If Yes, please specify:
3. There has been a significant event at the property, including a flood, or a bushfire;
 Yes / **No**. If Yes, please specify:
4. There is a history of pesticide use in the event the property had been used for horticulture or other agricultural purposes
 Yes / **No**. If Yes, please specify:
5. There are restrictions on vehicular access to a property that are not obvious during a property inspection (such as truck curfews or where access is via an easement that is not apparent on the Certificate of Title or plans);
 Yes / **No**. If Yes, please specify:
6. Facts about the neighbourhood around the property that might not be obvious at first inspection, such as sinkholes, surface subsidence, or plans for development, that are likely to affect how the property is used and enjoyed more than the usual disturbances and inconvenient things that come with living on land of this kind and in this area;
 Yes / **No**. If Yes, please specify:
7. Building work or other work done without a required building permit, planning permit or that is otherwise illegal;
 Yes / **No**. If Yes, please specify:
8. The property, either now or in the past, has been the site of a serious crime or an event that might cause long-term risks to the health and safety of the people living there, such as: extreme violence such as a homicide
 - o use for the manufacture of substances such as methylamphetamine, or
 - o a defence or fire brigade training site involving the use of hazardous materials. **Yes** / **No**. If Yes, please specify:
9. Enhancements or improvements made to a property such as renovations, substantial repairs, etc.
 Yes / **No**. If Yes, please specify:
10. Any other specific facts known by the vendor (or the vendor's agent, including an estate agent) to be important to a specific purchaser;
 Yes / **No**. If Yes, please specify:

Copyright State of Victoria. No part of this publication may be reproduced except as permitted by the Copyright Act 1968 (Cth), to comply with a statutory requirement or pursuant to a written agreement. The information is only valid at the time and in the form obtained from the LANDATA REGD TM System. None of the State of Victoria, its agents or contractors, accepts responsibility for any subsequent publication or reproduction of the information.

The Victorian Government acknowledges the Traditional Owners of Victoria and pays respects to their ongoing connection to their Country, History and Culture. The Victorian Government extends this respect to their Elders, past, present and emerging.

REGISTER SEARCH STATEMENT (Title Search) Transfer of Land Act 1958

VOLUME 12196 FOLIO 137

Security no : 124127696300B
Produced 02/09/2025 12:42 PM

LAND DESCRIPTION

Lot 809 on Plan of Subdivision 817633E.
PARENT TITLE Volume 12168 Folio 673
Created by instrument PS817633E 24/03/2020

REGISTERED PROPRIETOR

Estate Fee Simple
Joint Proprietors
ALESSIA GAGGERI of 17 DEVIZES DRIVE WOLLERT VIC 3750
DIMITRIOS MILIADIS of 161 THE LAKES BOULEVARD SOUTH MORANG VIC 3752
AT737721Q 30/10/2020

ENCUMBRANCES, CAVEATS AND NOTICES

MORTGAGE AW420221D 28/12/2022
SUNCORP-METWAY LTD

COVENANT PS817633E 24/03/2020

Any encumbrances created by Section 98 Transfer of Land Act 1958 or Section 24 Subdivision Act 1988 and any other encumbrances shown or entered on the plan set out under DIAGRAM LOCATION below.

AGREEMENT Section 173 Planning and Environment Act 1987
AR402287R 30/08/2018

DIAGRAM LOCATION

SEE PS817633E FOR FURTHER DETAILS AND BOUNDARIES

ACTIVITY IN THE LAST 125 DAYS

NIL

-----END OF REGISTER SEARCH STATEMENT-----

Additional information: (not part of the Register Search Statement)

Street Address: 17 DEVIZES DRIVE WOLLERT VIC 3750

ADMINISTRATIVE NOTICES

NIL

eCT Control 18478R FIRST LEGAL
Effective from 28/12/2022

DOCUMENT END

Imaged Document Cover Sheet


The document following this cover sheet is an imaged document supplied by LANDATA®, Secure Electronic Registries Victoria.

Document Type	Plan
Document Identification	PS817633E
Number of Pages (excluding this cover sheet)	6
Document Assembled	02/09/2025 12:44

Copyright and disclaimer notice:

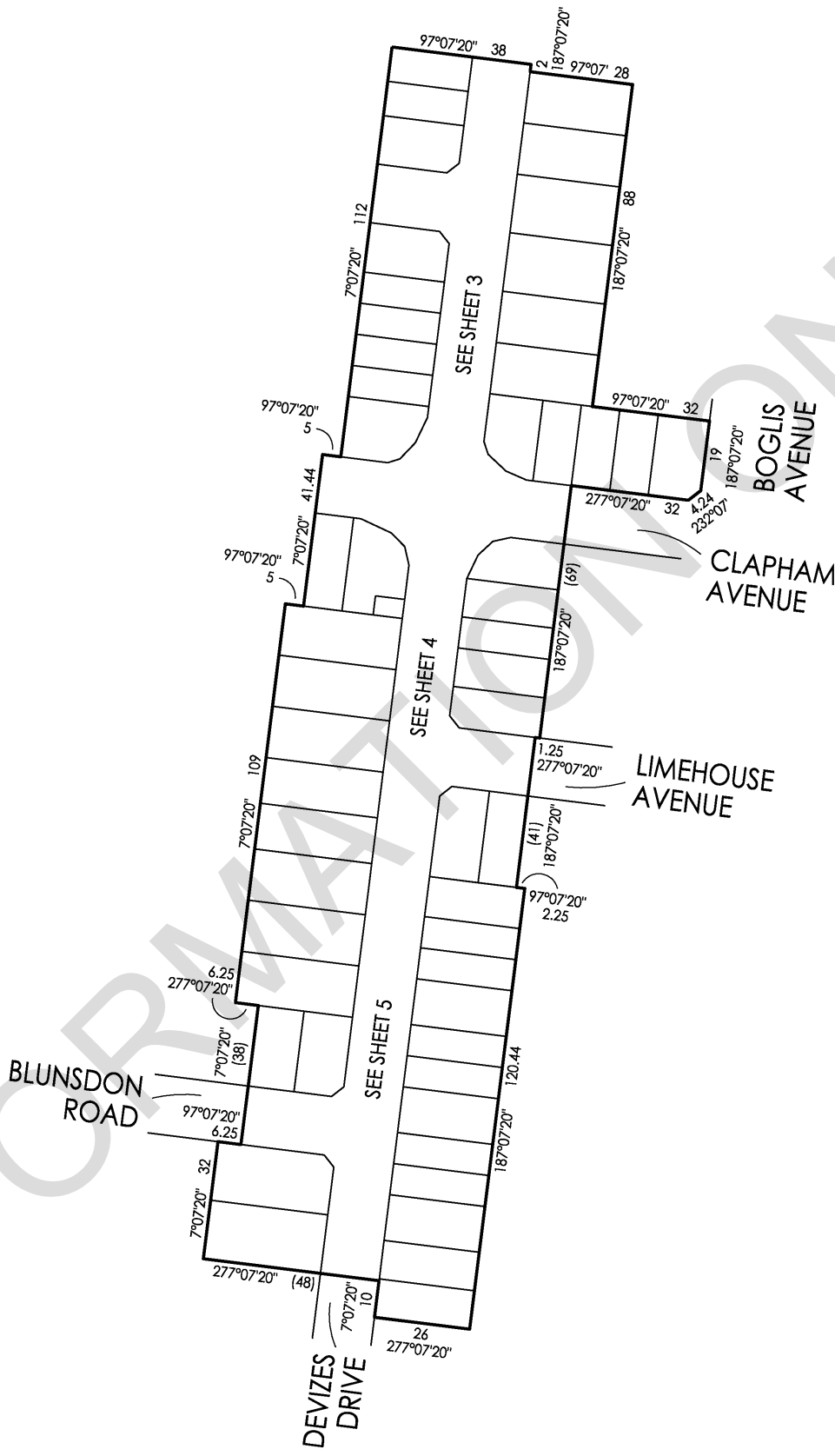
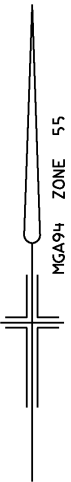
© State of Victoria. This publication is copyright. No part may be reproduced by any process except in accordance with the provisions of the Copyright Act 1968 (Cth) and for the purposes of Section 32 of the Sale of Land Act 1962 or pursuant to a written agreement. The information is only valid at the time and in the form obtained from the LANDATA® System. None of the State of Victoria, LANDATA®, Secure Electronic Registries Victoria Pty Ltd (ABN 86 627 986 396) as trustee for the Secure Electronic Registries Victoria Trust (ABN 83 206 746 897) accept responsibility for any subsequent release, publication or reproduction of the information.

The document is invalid if this cover sheet is removed or altered.

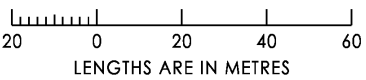
PLAN OF SUBDIVISION		LRS USE ONLY EDITION 1	PLAN NUMBER PS 817633E	
LOCATION OF LAND PARISH: WOLLERT TOWNSHIP: ----- SECTION: 17 CROWN ALLOTMENT: ----- CROWN PORTION: 1 (PART) TITLE REFERENCES: VOL12168FOL673 LAST PLAN REFERENCE: LOT A ON PS811257P POSTAL ADDRESS: (at time of subdivision) DEVIZES DRIVE WOLLERT 3750 MGA 94 CO-ORDINATES: (of approx. centre of plan) E: 322880 ZONE: 55 N: 5837220 DATUM: GDA94		Council Name: Whittlesea City Council Council Reference Number: 609774 Planning Permit Reference: 716593 SPEAR Reference Number: S122804S Certification This plan is certified under section 11 (7) of the Subdivision Act 1988 Date of original certification under section 6: 01/02/2019 Public Open Space A requirement for public open space under section 18 of the Subdivision Act 1988 has been made and the requirement has not been satisfied at Certification Digitally signed by: Courtney Sheridan Turner for Whittlesea City Council on 18/10/2019 Statement of Compliance issued: 18/03/2020 Public Open Space A requirement for public open space under section 18 of the Subdivision Act 1988 has been made and the requirement has been satisfied at Statement of Compliance		
VESTING OF ROADS OR RESERVES		NOTATIONS		
IDENTIFIER	COUNCIL/BODY/PERSON	LOTS 1 TO 800 (BOTH INCLUSIVE) HAVE BEEN OMITTED FROM THIS PLAN TOTAL ROAD AREA IS 7480m²		
ROAD R1 RESERVE No. 1	WHITTLESEA CITY COUNCIL AUSNET ELECTRICITY SERVICES PTY LTD			
NOTATIONS		DEPTH LIMITATION DOES NOT APPLY SURVEY: THIS PLAN IS BASED ON SURVEY VIDE BP3182P THIS SURVEY HAS BEEN CONNECTED TO PERMANENT MARKS No. WOLLERT PM 21 LAND IN PROCLAIMED SURVEY AREA No. 74 STAGING THIS IS NOT A STAGED SUBDIVISION PLANNING PERMIT No. 716593		
DEPTH LIMITATION DOES NOT APPLY				
SURVEY: THIS PLAN IS BASED ON SURVEY VIDE BP3182P				
THIS SURVEY HAS BEEN CONNECTED TO PERMANENT MARKS No. WOLLERT PM 21				
LAND IN PROCLAIMED SURVEY AREA No. 74				
STAGING THIS IS NOT A STAGED SUBDIVISION PLANNING PERMIT No. 716593				
ESTATE: AMBER 8		AREA: 2.400 ha		No. OF LOTS: 53
MELWAY: 388:E:8				
EASEMENT INFORMATION				
LEGEND: A - APPURTENANT E - ENCUMBERING EASEMENT R - ENCUMBERING EASEMENT (ROAD)				
EASEMENT REFERENCE	PURPOSE	WIDTH (METRES)	ORIGIN	LAND BENEFITED OR IN FAVOUR OF
(E-1)	DRAINAGE	SEE PLAN	THIS PLAN	WHITTLESEA CITY COUNCIL
(E-1)	SEWERAGE	SEE PLAN	THIS PLAN	YARRA VALLEY WATER
(E-2)	DRAINAGE	SEE PLAN	THIS PLAN	WHITTLESEA CITY COUNCIL
(E-3)	SEWERAGE	SEE PLAN	THIS PLAN	YARRA VALLEY WATER
 Breese Pitt Dixon Pty Ltd 1/19 Cato Street Hawthorn East Vic 3123 Ph: 8823 2300 Fax: 8823 2310 www.bpd.com.au info@bpd.com.au		REF: 9434/8 VERSION: 5 Digitally signed by: Damian Smale, Licensed Surveyor, Surveyor's Plan Version (5), 14/10/2019, SPEAR Ref: S122804S		ORIGINAL SHEET SIZE A3 SHEET 1 OF 6 SHEETS PLAN REGISTERED TIME: 2.25PM DATE: 24/3/2020 Assistant Registrar of Titles KRB
CHECKED AT		DATE: 14/10/19		

PLAN OF SUBDIVISION

PLAN NUMBER
PS 817633E



SCALE
1:1250



ORIGINAL SHEET SIZE A3
REF: 9434/8

SHEET 2
VERSION: 5



Breese Pitt Dixon Pty Ltd
1/19 Cato Street
Hawthorn East Vic 3123
Ph: 8823 2300 Fax: 8823 2310
www.bpd.com.au info@bpd.com.au

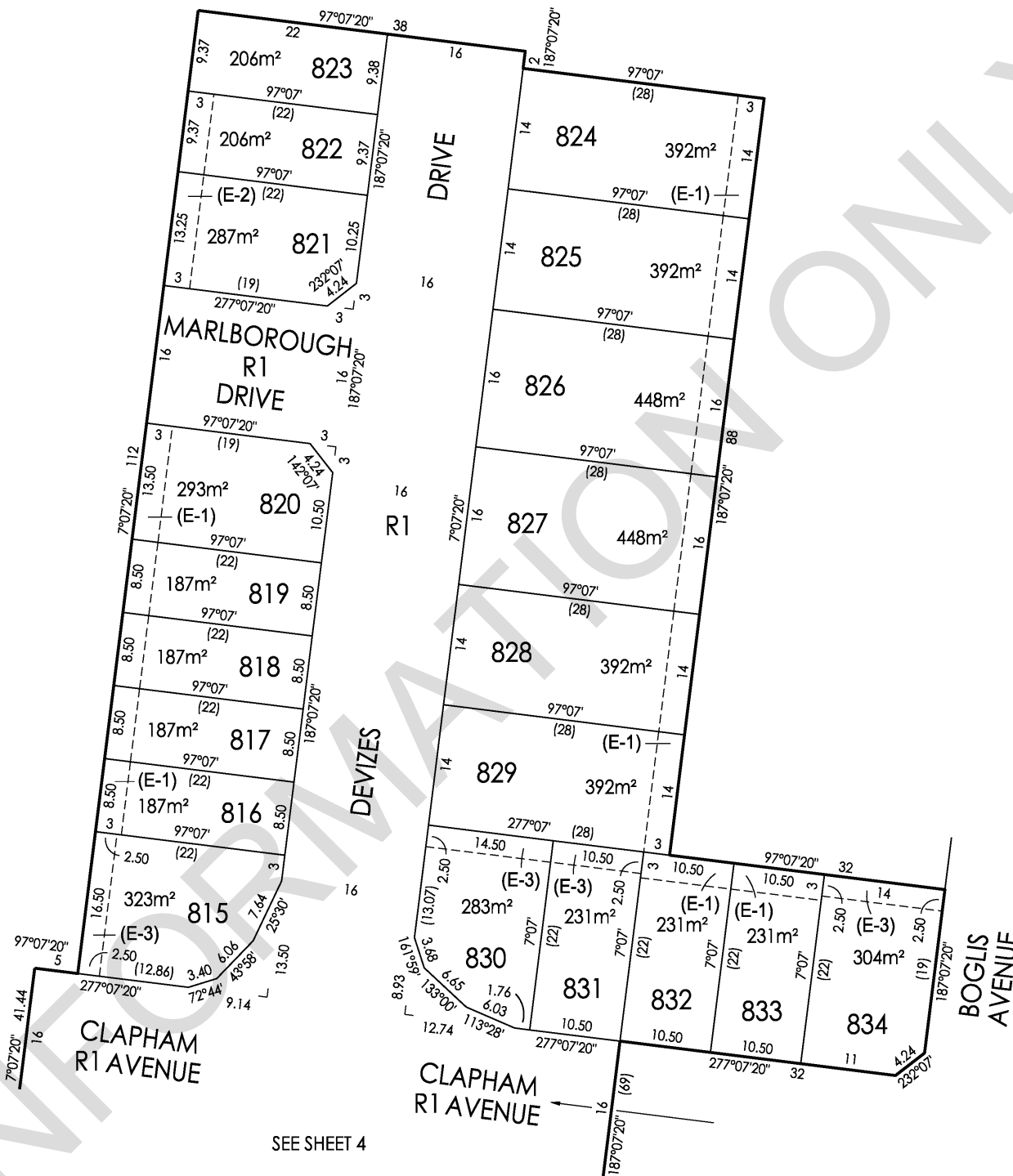
Digitally signed by: Damian Smale, Licensed Surveyor,
Surveyor's Plan Version (5),
14/10/2019, SPEAR Ref: S122804S

Digitally signed by:
Whittlesea City Council,
18/10/2019,
SPEAR Ref: S122804S

PLAN OF SUBDIVISION

PLAN NUMBER
PS 817633E

MG94 ZONE 55

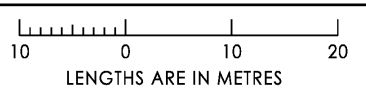


SEE SHEET 4



Breese Pitt Dixon Pty Ltd
1/19 Cato Street
Hawthorn East Vic 3123
Ph: 8823 2300 Fax: 8823 2310
www.bpd.com.au info@bpd.com.au

SCALE
1:500



ORIGINAL SHEET SIZE A3
REF: 9434/8

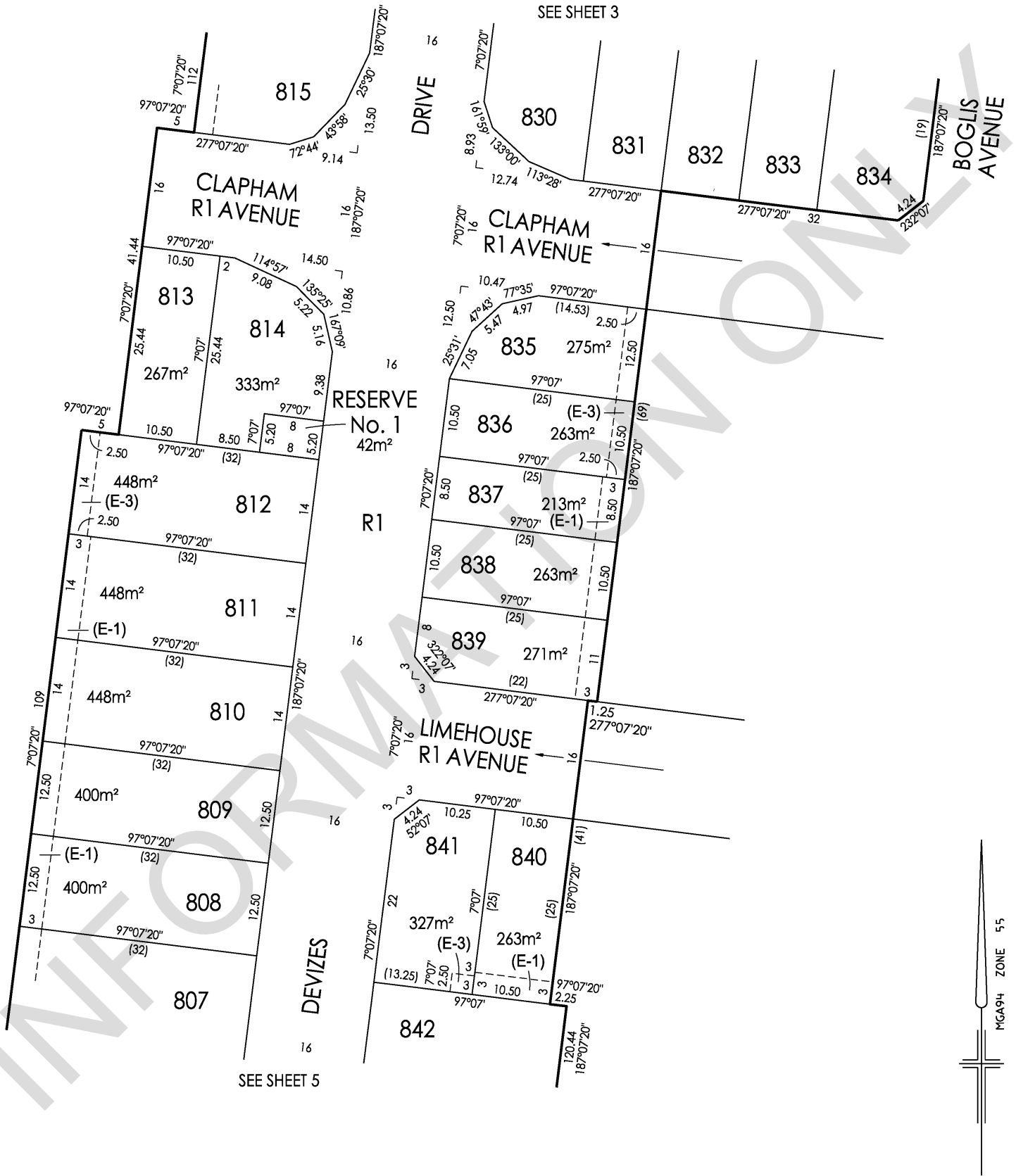
SHEET 3
VERSION: 5

Digitally signed by: Damian Smale, Licensed Surveyor,
Surveyor's Plan Version (5),
14/10/2019, SPEAR Ref: S122804S

Digitally signed by:
Whittlesea City Council,
18/10/2019,
SPEAR Ref: S122804S

PLAN OF SUBDIVISION

PLAN NUMBER
PS 817633E



SEE SHEET 5

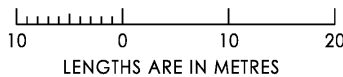
SEE SHEET 3



Breese Pitt Dixon Pty Ltd
1/19 Cato Street
Hawthorn East Vic 3123
Ph: 8823 2300 Fax: 8823 2310
www.bpd.com.au info@bpd.com.au

SCALE

1:500



ORIGINAL SHEET SIZE A3

SHEET 4

REF: 9434/8

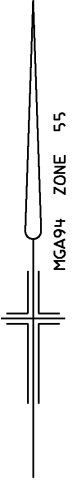
VERSION: 5

Digitally signed by: Damian Smale, Licensed Surveyor,
Surveyor's Plan Version (5),
14/10/2019, SPEAR Ref: S122804S

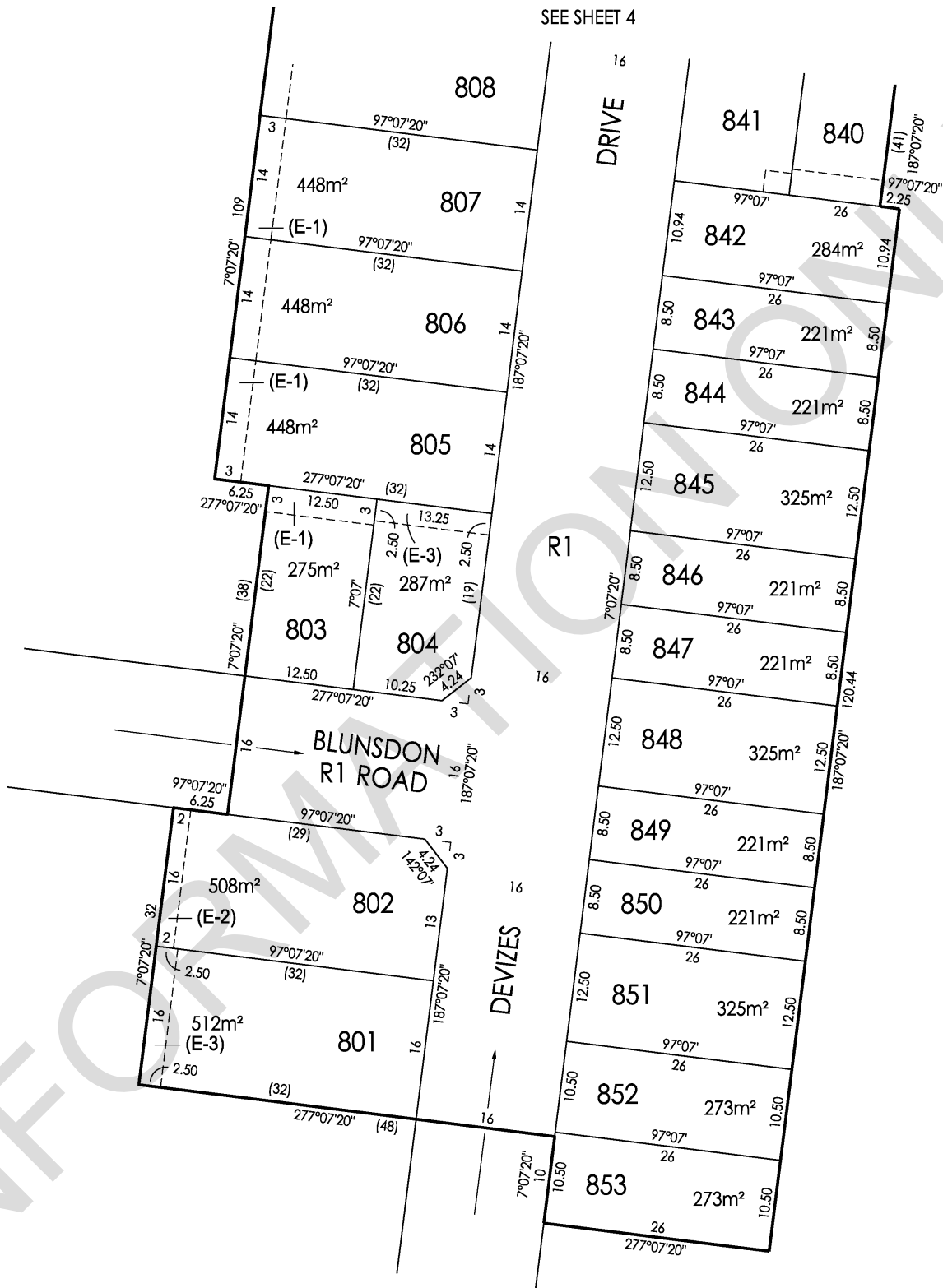
Digitally signed by:
Whittlesea City Council,
18/10/2019,
SPEAR Ref: S122804S

PLAN OF SUBDIVISION

PLAN NUMBER
PS 817633E



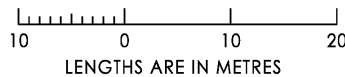
SEE SHEET 4



Breese Pitt Dixon Pty Ltd
1/19 Cato Street
Hawthorn East Vic 3123
Ph: 8823 2300 Fax: 8823 2310
www.bpd.com.au info@bpd.com.au

SCALE

1:500



LENGTHS ARE IN METRES

ORIGINAL SHEET SIZE A3

SHEET 5

REF: 9434/8

VERSION: 5

Digitally signed by: Damian Smale, Licensed Surveyor,
Surveyor's Plan Version (5),
14/10/2019, SPEAR Ref: S122804S

Digitally signed by:
Whittlesea City Council,
18/10/2019,
SPEAR Ref: S122804S

PLAN OF SUBDIVISION

PLAN NUMBER
PS 817633E

SUBDIVISION ACT 1988
CREATION OF RESTRICTION

Upon registration of the plan, the following restriction is to be created.

For the purposes of this restriction:

Land to benefit: Lots 801 to 853 (both inclusive).

Land to be burdened: Lots 801 to 853 (both inclusive).

Description of Restriction:

- (1) The registered proprietor or proprietors for the time being of any lot forming part of the Land to be burdened must not, without the permission of the Responsible Authority, construct or permit to be constructed;
- (a) Anything other than in accordance with MCP No. AA3446.
 - (b) Any building unless the building incorporates dual plumbing for the use of recycled water for toilet flushing and garden watering.
 - (c) In the case of lots less than 300m² any dwelling unless in accordance with the Small Lot Housing Code or unless a specific planning permit for the said dwelling has been obtained from Whittlesea City Council.
For the purpose of this restriction the following applies:
 - Type A - 813, 816 to 820 (both inclusive), 830 to 833 (both inclusive), 840, 842 to 844 (both inclusive), 846, 847, 849, 850, 852 and 853.
 - Type B - Lots 803, 804, 821 to 823 (both inclusive) and 835 to 839 (both inclusive).
 - (d) In the case of lots greater than 300m²;
 - i. Any double storey dwelling on a lot with a side boundary abutting a road, unless the setback of the first level of the dwelling from the side boundary abutting a road, is at least 900 millimetres greater than the setback from the side boundary of the ground level of the dwelling. For the purpose of this restriction a side boundary abutting a road is considered to be the longer of the two boundaries abutting a road.
 - ii. Any garage unless the garage is constructed greater than 5 metres from the main street frontage. The main street frontage is considered the frontage that allows the most direct access to the front door of the dwelling.
 - iii. Any garage on a lot of a width of 10 metres or less and where access is proposed from the main street frontage unless the said garage provides accommodation for a single vehicle only. The main street frontage is considered the frontage that allows the most direct access to the front door of the dwelling.
 - (e) In the case of a lot which has a side boundary abutting a Council Reserve;
 - i. Any dwelling unless the said dwelling is double storey.
 - ii. Any dwelling unless the said dwelling includes passive surveillance features such as large windows and balconies at the first storey level overlooking the adjoining Council Reserve, to the satisfaction of the Responsible Authority.
 - iii. Any fence on a boundary abutting a Council Reserve unless that part of the said fence between the front boundary and the building line is a feature-style fence with a minimum of 25% transparency and a maximum height of 1.5 metres.

The restriction identified in (1) (a) above only, will cease to affect any of the burdened lots one year after all the burdened lots are issued with an Occupancy Certificate under the Building Act 1993 or any instrument replacing it.



Breese Pitt Dixon Pty Ltd
1/19 Cato Street
Hawthorn East Vic 3123
Ph: 8823 2300 Fax: 8823 2310
www.bpd.com.au info@bpd.com.au

SCALE

ORIGINAL
SHEET SIZE A3

SHEET 6


REF: 9434/8

VERSION: 5

Digitally signed by: Damian Smale, Licensed Surveyor,
Surveyor's Plan Version (5),
14/10/2019, SPEAR Ref: S122804S

Digitally signed by:
Whittlesea City Council,
18/10/2019,
SPEAR Ref: S122804S

Memorandum of common provisions
Section 91A Transfer of Land Act 1958



Lodged by

Name: MADDOCKS LAWYERS

Phone: (03) 9258 3574

Address: COLLINS SQUARE, TOWER TWO, LEVEL 25, 727 COLLINS ST

Reference: NWP:6807624.012

Customer code: 1167E

This memorandum contains provisions which are intended for inclusion in instruments and plans to be subsequently lodged for registration.

Provisions:

ALL THOSE PROVISIONS IN THE ATTACHED PAGES NUMBERED 2 TO 5 (INCLUSIVE).

Signing:

A handwritten signature in black ink, appearing to read 'Nileshbhai Patel', written over a large, light grey watermark that says 'INFORMATION ONLY'.

NILESHBHAI PATEL
727 Collins St, Melbourne 3008
An Australian legal practitioner
within the meaning of the Legal
Profession Uniform Law (Victoria)

35271702A

91ATLA


1. The provisions are to be numbered consecutively from number 1.
2. Further pages may be added but each page should be consecutively numbered.
3. To be used for the inclusion of provisions in instruments and plans.

Page 1 of 26

THE BACK OF THIS FORM MUST NOT BE USED

Land Use Victoria contact details: see www.delwp.vic.gov.au/property>Contact us

Memorandum of common provisions
Section 91A Transfer of Land Act 1958



Certifications

1. The Certifier has taken reasonable steps to verify the identity of the applicant.
2. The Certifier holds a properly completed Client Authorisation for the Conveyancing Transaction including this Registry Instrument or Document.
3. The Certifier has retained the evidence supporting this Registry Instrument or Document.
4. The Certifier has taken reasonable steps to ensure that this Registry Instrument or Document is correct and compliant with relevant legislation and any Prescribed Requirement.

Executed on behalf of

Signer Name ID FOLKESTONE VEARINGS LAND PTY LTD (ACN 609 840 888)
Signer Organisation
Signer Role AUSTRALIAN LEGAL PRACTITIONER

Signature

Execution Date

NICOLAS FRANÇOIS HOLUIGUE
 727 Collins St, Melbourne 3008
 An Australian legal practitioner
 within the meaning of the Legal
 Profession Uniform Law (Victoria)

35271702A

1. The provisions are to be numbered consecutively from number 1.
2. Further pages may be added but each page should be consecutively numbered.
3. To be used for the inclusion of provisions in instruments and plans.

91ATLA

Page 2 of 26

THE BACK OF THIS FORM MUST NOT BE USED

Land Use Victoria contact details: see www.delwp.vic.gov.au/property>Contact us

AA3446

19/10/2017

\$94.60

MCP



PRELIMINARY


- A. This MCP has been prepared by ID-FLK Amber Development Pty Ltd in order to regulate the siting, form and design of residential development at Amber, Wollert in accordance with the Design Guidelines, so as to create a high level of amenity for owners and residents of lots within the relevant plans of subdivision referencing this MCP.
- B. The provisions of this MCP are incorporated into the restrictions created by the plan of subdivision.
- C. All provisions not addressed in this MCP are as required in the Regulations and the Whittlesea Planning Scheme (the Scheme).
- D. This MCP is retained by the Registrar of Titles pursuant to section 91(A) of the Transfer of Land Act.

PROVISIONS

Any building to be constructed on lots to which this MCP applies and for which the construction would require a building permit must be sited in accordance with this MCP.

AA3446

19/10/2017 \$94.60 MCP



1 Text of restrictions

The matters which are restricted by this MCP are as listed below and must be met irrespective of the siting and design parameters contained in Part 4 in the Regulations. All other parameters apply as contained in Part 4 of the Regulations.

1.1 Floor area

For lots 300m² in area or greater, the floor area of a dwelling must not be less than 100 square metres (not including the floor area of the garage).

1.2 Side setbacks

For lots 300m² in area or greater, a dwelling wall, inclusive of garage, must be setback at least 1 metre from one side boundary.

Encroachments into side setbacks are as specified in the Regulations and Scheme.

1.3 Design detail

1.3.1 Front façade

A dwelling proposed on a lot, except in an integrated housing development, must not have a front façade that matches or nearly matches the front façade on an existing or approved dwelling that is within four lots of the proposed dwelling lot. The four lots include adjoining lots side by side and / or lots directly opposite.

1.3.2 Roofs

For lots 300m² in area or greater, a dwelling must have eaves (minimum 450 millimetres wide) over all external walls (except where built on the boundary) generally visible from a street or public open space. In lieu of eaves, a parapet wall may be provided with the approval of ID-FLK Amber Development Pty Ltd.

Eaves on the front of a dwelling must return around the side of a dwelling at least 1 metre, except above ground floor level where eaves must return around the entire upper level/s.

1.3.3 Garages

For lots 300m² in area or greater:

- a) any lot of a width of 10 metres or less at the lot frontage where access is proposed from the main street frontage must not contain any other garage other than single garage vehicle; and

AA3446

19/10/2017 \$94.60 MCP



b) Any garage on a lot must not be constructed less than 5 metres from the road alignment at the front of the lot.

The main street frontage is considered the frontage that allows the most direct access to the front door of the dwelling.

1.4 Driveways

A driveway must be constructed before the issue of the certificate of occupancy for the dwelling.

1.5 Approval of dwelling design

The design of a dwelling to be built on any lot on the plan of subdivision must be approved by ID-FLK Amber Development Pty Ltd prior to making formal application for a building permit in accordance with the Design Guidelines.

1.6 Construction of a dwelling

A dwelling must be constructed and a certificate of occupancy obtained within four years from the date of settlement.

2 Notes on this MCP

2.1 Ground level after engineering works associated with subdivision is to be regarded as natural ground level.

2.2 Buildings must not cover registered easements unless approved by the relevant authority.

2.3 ID-FLK Amber Development Pty Ltd provides each lot with a single crossover. Relocation of crossovers is only permitted with prior approval from ID-FLK Amber Development Pty Ltd and Whittlesea City Council. Relocated crossovers must be constructed at the lot owners expense in accordance with Whittlesea City Council specifications and be of the same finish as that originally provided by ID-FLK Amber Development Pty Ltd. The existing crossover must be removed and the verge, kerb and footpath constructed to the same standard as the adjoining verge, kerb and footpath at the expense of the lot owner.

3 General definitions

In this MCP:

(1) **building permit** means a building permit in terms of the Building Act;

(2) **Design Guidelines** means the Amber Design Guidelines prepared by ID-FLK Amber Development Pty Ltd, as amended from time to time;

AA3446

19/10/2017 \$94.60 MCP



- (3) **dwelling** has the same meaning as in the Scheme;
- (4) **height** has the same meaning as in the Regulations;
- (5) **lot** has the same meaning as in the Building Act;
- (6) **MCP** means this memorandum of common provisions;
- (7) **on the boundary** means a setback of up to 200 millimetres from the lot / property boundary is deemed to be on the boundary;
- (8) **plan of subdivision** means any plan of subdivision that references this MCP;
- (9) **Regulations** means the *Building Regulations 2006* or any subsequent regulations made pursuant to the Building Act which relate the siting of a Building;
- (10) **setback** has the same meaning as in the Regulations;
- (11) **side boundary** means a boundary of a lot that runs between and connects the street frontage of the lot to the rear boundary of the lot provided that boundary does not abut a street other than the front street;
- (12) **storey** has the same meaning as in the Scheme;
- (13) **street**, for the purposes of determining street setbacks, means any road other than a footway or carriageway easement.

Imaged Document Cover Sheet

The document following this cover sheet is an imaged document supplied by LANDATA®, Secure Electronic Registries Victoria.

Document Type	Instrument
Document Identification	AR402287R
Number of Pages (excluding this cover sheet)	33
Document Assembled	02/09/2025 12:44


Copyright and disclaimer notice:

© State of Victoria. This publication is copyright. No part may be reproduced by any process except in accordance with the provisions of the Copyright Act 1968 (Cth) and for the purposes of Section 32 of the Sale of Land Act 1962 or pursuant to a written agreement. The information is only valid at the time and in the form obtained from the LANDATA® System. None of the State of Victoria, LANDATA®, Secure Electronic Registries Victoria Pty Ltd (ABN 86 627 986 396) as trustee for the Secure Electronic Registries Victoria Trust (ABN 83 206 746 897) accept responsibility for any subsequent release, publication or reproduction of the information.

The document is invalid if this cover sheet is removed or altered.

Application by a Responsible Authority for the making of a Recording of an Agreement

Section 181 Planning and Environment Act 1987



Lodged by:

Name: MADDOCKS
Phone: 03 9258 3555
Address: Collins Square, Tower Two, Level 25, 727 Collins Street Melbourne VIC 3008
Ref: TGM:7408849
Customer Code: 1167E

The Authority having made an agreement referred to in section 181(1) of the **Planning and Environment Act 1987** requires a recording to be made in the Register for the land.

Land: Volume 11917 Folio 635, Volume 11916 Folio 442, Volume 11998 Folio 327, Volume 11998 Folio 328 and Volume 11951 Folio 738

Responsible Authority: Whittlesea City Council of Civic Centre, Ferres Boulevard, South Morang, Victoria

Section and Act under which agreement made: Section 173 of the *Planning and Environment Act 1987*

A copy of the agreement is attached to this application

Signing

AUSTRALIAN LEGAL PRACTITIONER

Representing: Representing another

Signer Name: MARIA V. MARSHALL

Signer Organisation: MADDOCKS

Signer Role: Australian Legal Practitioner

Certifications

1. The Certifier has taken reasonable steps to verify the identity of the applicant.
2. The Certifier holds a properly completed Client Authorisation for the Conveyancing Transaction including this Registry Instrument or Document.
3. The Certifier has retained the evidence supporting this Registry Instrument or Document.
4. The Certifier has taken reasonable steps to ensure that this Registry Instrument or Document is correct and compliant with relevant legislation and any Prescribed Requirement.

AR402287R

Executed on behalf of: Whittlesea City Council



Signer Name: MARIA V. MARSHALL

Signer Organisation: MADDOCKS

Signer Role: Australian Legal Practitioner

Signature:

Execution Date: 30 August 2018

INFORMATION



Maddocks

AR402287R

30/08/2018 \$96.10 173



Date / / 2018

Agreement under section 173 of the Planning and Environment Act 1987

Subject Land: 360 Vearings Road, Wollert; 380A Vearings Road, Wollert; 390 Vearings Road, Wollert; 390A Vearings Road, Wollert and 390D Vearings Road, Wollert

Purpose of Agreement: WIK for Land Projects and Public Open Space equalisation

City of Whittlesea

and

ID Folkestone Vearings Land Pty Ltd ACN 609 840 888

and

Nicholas Boglis, Victor Boglis, Angiliki Boglis



Contents

1.	Definitions.....	5
2.	Interpretation	8
3.	Purposes of Agreement.....	9
4.	Reasons for Agreement.....	9
5.	Agreement required.....	9
6.	Payment of Development Infrastructure Levy	9
7.	Land Project	9
	7.1 Transfer or vesting of Land Project	9
	7.2 Time for transfer or vesting of Land Project	10
	7.3 Agreed Land Value	10
	7.5 Environmental Assessment	10
	7.6 Access to Land Project	10
8.	Public Open Space.....	11
	8.1 Open Space Land.....	11
	8.2 Environmental Assessment	11
	8.3 Value of Open Space Land	11
	8.4 Equalisation Payment	11
	8.5 Council acknowledgement.....	11
9.	Credit and processing of credits.....	11
	9.1 Credit	11
	9.2 Exhaustion of Credit	12
10.	Localised Infrastructure	12
11.	Further obligations of the Parties	13
	11.1 Transaction costs.....	13
	11.2 Notice and registration.....	13
	11.3 Further actions.....	13
	11.4 Fees	13
	11.5 Council's costs to be paid	13
	11.6 Time for determining satisfaction.....	13
	11.7 Interest for overdue money.....	14
12.	Agreement under section 173 of the Act.....	14
13.	Developer's and Vendor's warranties.....	14
14.	Developer's Indemnity.....	14
15.	Successors in title	14
16.	General matters	15
	16.1 Notices	15
	16.2 No waiver.....	15
	16.3 Severability	15
	16.4 No fettering of Council's powers.....	15
	16.5 Inspection of documents.....	15
	16.6 Governing law	15
	16.7 Counterparts	15
	16.8 Payment by Vendor	15
17.	GAIC	16

AR402287R

30/08/2018 \$96.10 173




18.	Foreign resident capital gains withholding	16
18.1	Definitions	16
18.2	Foreign resident status of Owner	16
18.3	Excluded transaction	16
18.4	Variation notice	17
18.5	Withholding	17
18.6	Council to remit withholding amount.....	17
18.7	Consideration adjusted after withholding.....	18
18.8	Owner to co-operate	18
18.9	Owner's and Developer's warranty.....	19
18.10	Indemnity	19
19.	GST	19
20.	Commencement of Agreement	19
21.	Amendment of Agreement	19
22.	Ending of Agreement	19
23.	Anticipated Balance Sheet	20
	Schedule 1	21
	Schedule 2	22
	Schedule 3	23
	Schedule 4	24
	Schedule 5	25

INFORMATION ONLY

AR402287R

30/08/2018 \$96.10 173



Agreement under section 173 of the Planning and Environment Act 1987

Dated / / 2018

Parties

Name	City of Whittlesea
Address	25 Ferres Boulevard, South Morang
Short name	Council
Name	ID Folkestone Vearings Land Pty Ltd ACN 609 840 888
Address	Level 12, 484 St Kilda Road, Melbourne, Victoria 3004
Short name	Developer
Name	Nicholas Boglis, Victor Boglis, Angiliki Boglis
Address	C/- Walsh, Johnston & Co., 454 High Street, Northcote, Victoria, 3070
Short name	390 Vearings Road Vendors

Background

- A. Council is the responsible authority for the Planning Scheme.
- B. Council is also the collecting agency and the development agency under the Development Contributions Plan.
- C. Council enters into this Agreement in its capacity as the responsible authority and in its capacity as both the Collecting Agency and the Development Agency.
- D. The 390 Vearings Road Vendors are the registered proprietors of the land contained in Certificate of Title Volume 11998 Folio 327, being part of the Subject Land.
- E. The Developer is the registered proprietor or entitled to be the registered proprietor of the land contained in Certificates of Title:
 - E.1 Volume 11917 Folio 635;
 - E.2 Volume 11916 Folio 442;
 - E.3 Volume 11998 Folio 328; and
 - E.4 Volume 11951 Folio 738,
 being part of the Subject Land.

AR402287R



- F. The 390 Vearings Road Vendors have entered into the contract to sell to the Developer those parts of the Subject Land owned, by the 390 Vearings Road Vendors.
- G. The Developer enters this Agreement in anticipation of it becoming the registered proprietor of the whole of the Subject Land over time.
- H. The Vendor consents to registration of this Agreement.
- I. On 9 June 2017, Council issued the Planning Permit.
- J. The Development Contributions Plan applies to the Subject Land. It specifies the contributions required to fund infrastructure necessary as a result of development of the area for urban purposes.
- K. The Developer has asked Council for permission to transfer to or vest in Council the Land Projects.
- L. Council has agreed that the Developer will transfer the Land Projects to Council in return for a Credit against its development contribution liability under the Development Contributions Plan.
- M. As at the date of this Agreement, the Subject Land is encumbered by a mortgage in favour of the Mortgagee. The Mortgagee consents to the Developer and the Vendor entering into this Agreement.
- N. As at the date of this Agreement, the Subject Land is subject to a Caveat in favour of the Caveator. The Caveator consent to the recording of this Agreement on the certificates of title to the Subject Land.

The Parties agree:

1. Definitions

In this Agreement unless the context admits otherwise:

Act means the *Planning and Environment Act 1987*.

Agreed Land Value means the amount calculated in accordance with Schedule 2.

Agreement means this Deed and includes this Deed as amended from time to time.

Caveator means ID Vearings Pty Ltd ACN 601 194 825.

Claim means any and all claims, actions, disputes, differences, demands, proceedings, accounts, interest, costs (whether or not the subject of a court order), loss, expenses and debts or liabilities of any kind (including those which are prospective or contingent and those the amount of which is not ascertained) of whatever nature and however arising.

Consent Fee means the fee specified on Council's internet web site which is payable by a person to Council for deciding whether to give consent for anything an agreement or a permit provides must not be done without Council's consent.

Contract means the contract for the purchase of the Subject Land from the 390 Vearings Road Vendors.

CPI means the annual Consumer Price Index (All Groups-Melbourne) as published by the Australian Bureau of Statistics, or, if that index number is no longer published, its substitute

AR402287R

30/08/2018 \$96.10 473



as a cumulative indicator of the inflation rate in Australia, as determined by Council from time to time.

Credit means a credit in the amount of the Agreed Land Value as the case may be against the Developer's liability to pay the Development Infrastructure Levy for the Subject Land.

Current Address means:

- for Council, the address shown on page one of this Agreement, or any other address listed on Council's website;
- for the Developer, the address shown on page one of this Agreement or any other address provided by the Developer to Council for any purpose relating to the Subject Land; and
- for the Vendor, the address shown on page one of this Agreement or any other address provided by the Vendor to Council for any purpose relating to the Subject Land.

Current Email means:

- for Council, info@whittlesea.vic.gov.au, or any other email address listed on Council's website;
- for the Developer, any email address provided by the Developer to Council for the express purpose of electronic communication regarding this Agreement; and
- for the Vendor, any email address provided by the Vendor to Council for the express purpose of electronic communication regarding this Agreement.

Developer means the person named as Developer under this Agreement and after the settlement of the Contracts means the person or persons registered or entitled from time to time to be registered by the Registrar of Titles as proprietor or proprietors of an estate in fee simple of the Subject Land or any part of the Subject Land and includes any Mortgagee-in-possession but does not mean the owner of a Residential Lot.

Development Infrastructure Levy means the development infrastructure levy that is required to be paid upon development of the Subject Land calculated and adjusted in accordance with the Development Contributions Plan.

Development Contributions Plan means the Development Contributions Plan referred to in Schedule 1, being an incorporated document in the Planning Scheme.

Equalisation Payment means the amount specified in Schedule 3 as the equalisation payment required to be paid either by the Developer or Council as the case may be. This amount is calculated by reference to the percentage difference between:

- the area of Open Space Land that the Developer is required to transfer to or vest in Council under this Agreement, the Development Contributions Plan or a condition on a planning permit in respect of the Subject Land; and
- the Public Open Space Contribution that the Developer is required to make under clause 52.01 of the Planning Scheme.

GAIC means the Growth Areas Infrastructure Contribution under the Act.

GST Act means the *New Tax System (Goods and Services Tax) Act 1999* (Cwlth), as amended from time to time.

AR402287R

30/08/2018 \$96.10 173



Indexation means an adjustment to an amount carried as follows:

- For Land Projects
 - Using the CPI as the adjustment index; where
 - The adjustment is to be applied only to the remaining balance of the Credit for the Land Project;
- For Development Infrastructure Levy
 - using the CPI as the adjustment index;
- For Open Space Land and Open Space Equalisation Payment
 - Using the CPI as the adjustment index.

and in all instances the Indexation is to be undertaken quarterly each year, commencing July 2018.

Inherent GAIC Liability means the current or future liability of the Subject Land for GAIC upon the happening of a GAIC event as defined and described in the Act whether before, at or after the vesting or transfer of the land in or to Council.

Land Project means land which is described in Schedule 2 and which under this Agreement is required to be transferred to or vested in Council.

Localised Infrastructure means works, services or facilities necessitated by the subdivision or development of land including but not limited to provision of utility services such as water supply, stormwater drainage, sewerage, gas and electricity services, telecommunications infrastructure and local roads, bridges, culverts and other water crossings, any required associated traffic control measures and devices and which is not funded by the Development Contribution Plan.

Mortgagee means the person or persons registered or entitled from time to time to be registered by the Registrar of Titles as Mortgagee of the Subject Land or any part of it.

Open Space Land means land for public open space identified in the Precinct Structure Plan and which is not an Infrastructure Project or a Land Project but is subject to an Equalisation Payment.

Open Space Land Value means the amount to be calculated by multiplying the area of the Open Space Land required by the Land Value Rate as specified in Schedule 3 subject to Indexation.

Owner means the person or persons registered or entitled from time to time to be registered by the Registrar of Titles as proprietor or proprietors of an estate in fee simple of the Subject Land or any part of the Subject Land and includes any Mortgagee-in-possession, but does not mean the owner of a Residential Lot.

Owner's obligations includes the Owner's specific obligations and the Owner's further obligations both of which are to be performed by the Developer.

Party or Parties means the parties to this Agreement.

Plan of Subdivision means a plan of subdivision which creates an additional lot which can be disposed of separately or which is intended to be used for a dwelling or which can be re-subdivided.

AR402287R



Planning Permit means the planning permit no. 716593 issued by Council on 9 June 2017 as amended from time to time.

Planning Scheme means the Whittlesea Planning Scheme and any other planning scheme that applies to the Subject Land.

Precinct Structure Plan means the incorporated Wollert Precinct Structure Plan.

Provision Trigger means the milestone or provision trigger set out in the relevant columns of Schedule 2.

Residential Lot means a lot created by subdivision of the Subject Land which, in the opinion of Council, is of a size and dimension intended to be developed as a housing lot without further subdivision.

Satisfaction Fee means a fee specified on Council's internet web site which is payable by a person to Council for deciding whether any one of obligation in a permit, agreement or any other requirement has been undertaken to Council's satisfaction.

Schedule means a schedule to this Agreement.

Stage is a reference to a stage of subdivision of the Subject Land.

Statement of Compliance means a Statement of Compliance under the *Subdivision Act 1988*.

Subject Land means all of the land described in Schedule 4 and any reference to the Subject Land in this Agreement includes any lot created by the subdivision of the Subject Land or any part of it.

Vendor means the 390 Vearings Road Vendors.

2. Interpretation

In this Agreement unless the context admits otherwise:

- 2.1 the singular includes the plural and vice versa;
- 2.2 a reference to a gender includes all genders;
- 2.3 a reference to a person includes a reference to a firm, corporation or other corporate body and that person's successors in law;
- 2.4 any agreement, representation, warranty or indemnity by 2 or more persons (including where 2 or more persons are included in the same defined term) binds them jointly and severally;
- 2.5 a term used has its ordinary meaning unless that term is defined in this Agreement. If a term is not defined in this Agreement and it is defined in the Act, it has the meaning as defined in the Act;
- 2.6 a reference to an Act, regulation or the Planning Scheme includes any Act, regulation or amendment amending, consolidating or replacing the Act, regulation or Planning Scheme;
- 2.7 the Background forms part of this Agreement;
- 2.8 the Owner's obligations take effect as separate and several covenants which are annexed to and run at law and equity with the Subject Land; and

AR402287R

30/08/2018 \$96.10 173



- 2.9 any reference to a clause, page, condition, attachment or term is a reference to a clause, page, condition, attachment or term of this Agreement.

3. Purposes of Agreement

The Parties acknowledge and agree that the purposes of this Agreement are to:

- 3.1 record the terms and conditions on which Council agrees to the Developer providing the Land Project to Council;
- 3.2 achieve and advance the objectives of planning in Victoria and the objectives of the Planning Scheme in respect of the Subject Land; and
- 3.3 satisfy conditions 13, 36, 37 of the Planning Permit.

4. Reasons for Agreement

The Parties acknowledge and agree that Council entered into this Agreement for the following reasons:

- 4.1 Council would not have consented to the Developer providing the Land Project instead of paying the Development Infrastructure Levy without setting out the terms and conditions of this arrangement.

5. Agreement required

The Parties agree that this Agreement will continue to be required unless Council confirms in writing that it is no longer required or unless it is ended in accordance with clause 22 of this Agreement.

6. Payment of Development Infrastructure Levy

The Parties agree that:

- 6.1 subject to the Developer's entitlement to a Credit, the Developer is not required to pay the Development Infrastructure Levy in cash on a stage-by-stage basis; and
- 6.2 any component of the Development Infrastructure Levy in respect of the Subject Land which is not offset by an entitlement to a Credit under this Agreement must be paid to Council prior to the issue of the Statement of Compliance for subdivision of the Subject Land as a result of which the obligation to pay the Development Infrastructure Levy in cash arises or at such other time as is specified in this Agreement.

7. Land Project

7.1 Transfer or vesting of Land Project

The Developer must transfer to or vest in Council each Land Project:

AR402287R



- 7.1.1 prior to the relevant Provision Trigger, unless a later date is approved by Council in writing under clause 7.2;
- 7.1.2 with all services to be available as specified in the relevant column of Schedule 2;
- 7.1.3 free of all encumbrances, including any structure, debris, waste, refuse and contamination, except as agreed by Council;
- 7.1.4 free of any fees and charges associated with the delivery of the site; and
- 7.1.5 otherwise in a condition that is to the satisfaction of Council in its capacity as Development Agency.

7.2 Time for transfer or vesting of Land Project

If the Developer does not meet the Provision Trigger for a Land Project, Council may:

- 7.2.1 at its absolute discretion extend the timeframe; or
- 7.2.2 refuse to issue any Statements of Compliance in respect of the development of the Subject Land until the Land Project has been transferred to or vested in Council.

7.3 Agreed Land Value

The Developer agrees that the Agreed Land Value:

- 7.3.1 is deemed to include all transfer costs, costs of plans of subdivision, registration fees and the like and any other amount specifically agreed to in writing by Council;
- 7.3.2 is a fixed amount subject to Indexation;
- 7.3.3 replaces the market value and any other method of calculating compensation payable to a person under the *Land Acquisition and Compensation Act 1986* and the Act in respect of the Land Project; and

7.4 The Developer agrees that upon payment being made in accordance with this Agreement whether as a monetary amount or by a Credit in respect of the Agreed Land Value, no other compensation is payable for the effect of severance or for solatium as those terms or concepts are understood in the context of the *Land Acquisition and Compensation Act 1986* or for any other category of or form of loss or compensation in respect of the Land Project.

7.5 Environmental Assessment

The Developer covenants and agrees that prior to transferring to or vesting the Land Project to or in Council, the Developer must provide Council with an environmental assessment prepared by a properly qualified environmental consultant that clearly and unequivocally states that the Land Project is suitable to be used and developed for the purpose for which it is intended to be used as set out in the Precinct Structure Plan.

7.6 Access to Land Project

The Developer covenants and agrees that prior to transferring to or vesting the Land Project to or in Council, the Developer must upon receiving reasonable notice, provide Council and its servants and agents with reasonable access to the Land Project for the purpose of undertaking any survey, measurements or soil testing of the Land Project.

AR402287R

30/08/2018 11:11:17 996.10 173



8. Public Open Space

8.1 Open Space Land

The Developer must transfer to or vest in Council for municipal purposes the Open Space Land:

8.1.1 With all utility services available to the Open Space Land;

and

8.1.2 as part of and upon the registration of any Plan of Subdivision for the Subject Land containing the Open Space Land; or

8.1.3 within 60 days of the issue of a Building Permit for a building on the Subject Land - whichever occurs earlier.

8.2 Environmental Assessment

The Developer covenants and agrees that prior to transferring to or vesting the Open Space Land to or in Council, the Developer must provide Council with an environmental assessment prepared by a properly qualified environmental consultant that clearly and unequivocally states that the Open Space Land is suitable to be used and developed for the purpose for which it is intended to be used as set out in the Precinct Structure Plan.

8.3 Value of Open Space Land

The Open Space Land Value is an amount which is fixed in accordance with the Development Contributions Plan subject only to Indexation.

8.4 Equalisation Payment

The Parties agree that as an Equalisation Payment under this Agreement is due to Council, the Developer must pay the Equalisation Payment prior to issue of a Statement of Compliance for each stage of development of the Subject Land at a pro-rata amount based on the stage net developable area at the Open Space Land Value unless a different time is agreed in writing with Council.

8.5 Council acknowledgement

The parties acknowledge and agree that upon the Developer satisfying its obligations under clause 9, the Developer will have fulfilled its obligations under the Planning Scheme and the *Subdivision Act 1988* in relation to making a public open space contribution in respect of the Subject Land.

9. Credit and processing of credits

9.1 Credit

The Parties agree that:

9.1.1 the Developer will be entitled to a Credit equivalent to the Agreed Land Value from the commencement of this Agreement as follows;

AR402287R

30/08/2019 \$96.10 173



- (a) The Credit for the Agreed Land Value may be used to offset any Development Contributions Levy payable for Stages 1 – 5;
- (b) Beyond Stage 5 , the remaining balance of the Credit for the Agreed Land Value will be distributed over the remaining stages of the development in proportion to the Net Developable Area within each of the remaining stages so as to amortise the remaining Credit evenly over the remaining stages.

9.1.2 the Development Infrastructure Levy is not required to be paid in cash until Stage 6 ;

9.1.3 prior to the issue of a Statement of Compliance by Council for a Stage, Council must:

- (a) calculate the Development Infrastructure Levy payable for such Stage(s) as at that date; and,
- (b) deduct the amount calculated under clause (a) from the Credit until the Credit has been exhausted;

9.1.4 subject to this Agreement when the amount of the Development Infrastructure Levy payable in relation to a Stage exceeds the amount of the Credit remaining:

- (a) in relation to that Stage, the Developer must pay in cash an amount equal to the amount of the Development Infrastructure Levy payable in relation to that Stage that exceeds the amount of Credit remaining prior to the issue of a Statement of Compliance; and
- (b) in relation to subsequent Stages, the Developer must pay the Development Infrastructure Levy in cash prior to the issue of a Statement of Compliance;

9.2 Exhaustion of Credit

When the amount of the Development Infrastructure Levy payable in relation to a Stage exceeds the amount of the Credit remaining:

9.2.1 in relation to the Stage, the Developer must pay in cash an amount equal to the amount of the Development Infrastructure Levy payable in relation to that Stage that exceeds the amount of the Credit remaining prior to the issue of a Statement of Compliance; and

9.2.2 in relation to subsequent Stages, the Developer must pay the Development Infrastructure Levy in cash prior to the issue of a Statement of Compliance for each Stage or as otherwise agreed by Council.

10. Localised Infrastructure

The Parties acknowledge that:

10.1.1 this Agreement is intended to relate only to the infrastructure that is funded by the Development Contributions Plan and not Localised Infrastructure; and

10.1.2 compliance with the obligations of this Agreement does not relieve the Developer of any obligation imposed by Council or a Tribunal to provide Localised Infrastructure which obligation may be imposed as a requirement in a planning permit for the subdivision or development of the Subject Land.

AR402287R

30/08/2018



11. Further obligations of the Parties

11.1 Transaction costs

Where the Developer is required to transfer or vest land, the Developer is responsible for the payment of all costs and disbursements associated with that transfer or vesting as the case may be.

11.2 Notice and registration

The Developer and the Vendor must bring this Agreement to the attention of all prospective occupiers, purchasers, lessees, licensees, mortgagees, chargees, transferees and assigns.

11.3 Further actions

The Developer and the Vendor:

- 11.3.1 must do all things necessary to give effect to this Agreement;
- 11.3.2 consents to Council applying to the Registrar of Titles to record this Agreement on the Certificate of Title of the Subject Land in accordance with section 181 of the Act; and
- 11.3.3 agrees to do all things necessary to enable Council to do so, including:
 - (a) sign any further agreement, acknowledgment or document; and
 - (b) obtain all necessary consents to enable the recording to be made.

11.4 Fees

Within 14 days of a written request for payment, the Developer must pay to Council any:

- 11.4.1 Satisfaction Fee; or
- 11.4.2 Consent Fee

as required.

11.5 Council's costs to be paid

The Developer must pay to Council within 14 days after a written request for payment, Council's reasonable costs and expenses (including legal expenses) relating to this Agreement, including:

- 11.5.1 drafting, finalising, signing, recording and enforcing this Agreement;
- 11.5.2 drafting, finalising and recording any amendment to this Agreement; and
- 11.5.3 drafting, finalising and recording any document to give effect to the ending of this Agreement.

11.6 Time for determining satisfaction

If Council makes a request for payment of:

- 11.6.1 a fee under clause 11.4; or

AR402287R



11.6.2 any costs or expenses under clause 11.5

the Parties agree that Council will not decide whether the Developer's obligation has been undertaken to Council's satisfaction, or whether to grant the consent sought, until payment has been made to Council in accordance with the request.

11.7 Interest for overdue money

The Developer agrees that:

11.7.1 the Developer must pay to Council interest at the same rate used under section 227A of the *Local Government Act* 1989 on any amount due under this Agreement that is not paid by the due date.

11.7.2 if interest is owing, Council will apply any payment made to interest and any balance of the payment to the principal amount.

12. Agreement under section 173 of the Act

Without limiting or restricting the respective powers to enter into this Agreement, and insofar as it can be so treated, this Agreement is made as a deed in accordance with section 173 of the Act.

13. Developer's and Vendor's warranties

13.1 The Developer and Vendor warrant that apart from the Developer and Vendor and any other person who has consented in writing to this Agreement, no other person has any interest, either legal or equitable, in the Subject Land which may be affected by this Agreement.

13.2 The Developer warrants that:

13.2.1 each Land Project is free of contamination of any kind which would make the Land Project unsuitable for its intended purpose as set out in the Precinct Structure Plan; and

13.2.2 is in an environmental condition such as to be suitable to be used and developed for the purpose for which it is intended to be used as set out in the Precinct Structure Plan.

14. Developer's Indemnity

The Developer indemnifies and keeps indemnified the Vendor against all Claims the Vendor may suffer, sustain or incur as a result of entering into this Agreement.

15. Successors in title

Until such time as a memorandum of this Agreement is recorded on the certificate of titles of the Subject Land, the Developer and the Vendor must require successors in title to:

15.1.1 give effect to this Agreement; and

15.1.2 enter into a deed agreeing to be bound by the terms of this Agreement.

AR402287R

30/08/2018 \$96.10 173



16. General matters

16.1 Notices

A notice or other communication required or permitted to be served by a Party on another Party must be in writing and may be served:

- 16.1.1 personally on the other Party;
- 16.1.2 by leaving it at the other Party's Current Address;
- 16.1.3 by posting it by prepaid post addressed to the other Party at the other Party's Current Address; or
- 16.1.4 by email to the other Party's Current Email.

16.2 No waiver

Any time or other indulgence granted by Council to the Developer or any variation of this Agreement or any judgment or order obtained by Council against the Developer does not amount to a waiver of any of Council's rights or remedies under this Agreement.

16.3 Severability

If a court, arbitrator, tribunal or other competent authority determines that any part of this Agreement is unenforceable, illegal or void then that part is severed with the other provisions of this Agreement remaining operative.

16.4 No fettering of Council's powers

This Agreement does not fetter or restrict Council's power or discretion to make decisions or impose requirements or conditions in connection with the grant of planning approvals or certification of plans subdividing the Subject Land or relating to use or development of the Subject Land.

16.5 Inspection of documents

A copy of any planning permit, document or plan referred to in this Agreement is available for inspection at Council offices during normal business hours upon giving the Council reasonable notice.

16.6 Governing law

This Agreement is governed by and is to be construed in accordance with the laws of Victoria.

16.7 Counterparts

This Agreement may be executed in counterparts, all of which taken together constitute one document.

16.8 Payment by Vendor

For the avoidance of doubt, nothing in this Agreement imposes an obligation on the Vendor to pay either a development contribution where the Vendor does not take steps to develop the Subject Land, or part of the Subject Land, or to obtain a Statement of Compliance.

AR402287R

30/08/2018 11:11:11 \$96.40 173



17. GAIC

- 17.1 The Developer acknowledges and agrees all land transferred to or vested in Council must have any Inherent GAIC Liability discharged prior to it being transferred to or vested in Council and to the extent it is not, the Developer shall remain liable to Council for any GAIC liability incurred by Council.
- 17.2 The Parties agree that clause 17.1 survives the termination of this Agreement
- 17.3 The Developer agrees that the Developer must provide a certificate of release under section 201SY of the Act confirming the release of the land referred to in clause 17.1 from its Inherent GAIC Liability.

18. Foreign resident capital gains withholding

18.1 Definitions

For the purposes of this clause, the following definitions apply:

Clearance Certificate means a valid clearance certificate under section 14-220(1) of Schedule 1 to the Tax Act.

Consideration means any monetary and non-monetary consideration including a Credit required to be paid or given by Council to the Owner for the transfer or vesting of a Land Project or in respect of the equalisation of Open Space Land under this Agreement.

Excluded Transaction has the meaning given to that term in section 14-215 of Schedule 1 to the Tax Act.

statement of compliance has the same meaning as in the Subdivision Act 1988

Tax Act means the *Taxation Administration Act 1953* (Cwlth)

Variation Amount means, where the Owner has served a Variation Notice on Council, the amount required to be withheld as specified in the Variation Notice.

Variation Notice means a valid variation notice issued by the Australian Taxation Office in respect of a variation application made under section 14-235(2) of Schedule 1 of the Tax Act.

18.2 Foreign resident status of Owner

The Owner is taken to be foreign residents under Subdivision 14-D of Schedule 1 to the Tax Act unless the Owner gives to Council a Clearance Certificate no later than 10 Business Days before the Land Project and the Open Space Land is transferred to or vested in Council.

18.3 Excluded transaction

18.3.1 Clause 18.5 does not apply if:

- (a) the transfer or vesting of the Land Project or the Open Space Land is an Excluded Transaction; and
- (b) the Owner provides Council with all information and documentation to satisfy Council that the transfer or vesting of the Land Project and the Open Space

AR402287R

30/08/2018 11:17:13 \$96.10



Land is an Excluded Transaction no later than 10 Business Days before the Land Project or the Open Space land as the case may be is transferred to or vested in Council's ownership.

- 18.3.2 Without limiting clause 18.3.1, the transfer or vesting of a Land Project or Open Space Land is an Excluded Transaction if the market value of the Land Project or Open Space Land as at the date of this Agreement is less than \$750,000.

18.4 Variation notice

If the Owner provides Council with a Variation Notice prior to the transfer or vesting of the Land Project and Open Space Land, then Council will adjust the withholding amount (as specified in clause 18.5 below) in accordance with the Variation Notice.

18.5 Withholding

- 18.5.1 This clause 18.5 applies if the Owner is taken to be foreign residents under clause 18.2 and the Owner has not satisfied Council that the transfer or vesting of the Land Project and Open Space Land is an Excluded Transaction under clause 18.3.

- 18.5.2 Subject to clauses 18.5.3 and 18.5.4, Council will deduct from any monetary consideration payable to the Owner an amount equal to:

- (a) 12.5% of the Consideration (excluding GST) in accordance with section 14-200(3) of Schedule 1 to the Tax Act; or
- (b) the Variation Amount, if the Owner have provided Council with a Variation Notice in accordance with clause 18.4,

(withholding amount).

- 18.5.3 Subject to clause 18.5.4, if any monetary consideration payable to the Owner is less than 12.5% of the Consideration, the Owner must deliver to Council:

- (a) a cash payment equal to 12% of the Consideration (or such other amount as required by Council); or
- (b) the Variation Amount, if the Owner has provided Council with a Variation Notice in accordance with clause 18.4 -

upon delivery of the executed form of this Agreement to Council or such other time as Council may have allowed in writing as notified to the Owner.

- 18.5.4 If there is no Consideration specified in this Agreement, the Owner must deliver to Council:

- (a) a cash payment equal to 12.5% of the market value of the Land Project and Open Space Land valued as at the date of this Agreement; or
- (b) the Variation Amount, if the Owner has provided Council with a Variation Notice in accordance with clause 18.4,

upon delivery of the executed form of this Agreement to Council or such other time as Council may have allowed in writing as notified to the Owner and the Developer.

18.6 Council to remit withholding amount

- 18.6.1 Council agrees to:

AR402287R

30/08/2018 \$96.10 173



- (a) pay the withholding amount or amounts determined under clause 18.5 to the Reserve Bank of Australia (on behalf of the Australian Taxation Office) by electronic funds transfer immediately after the earlier of:
 - (i) Council receiving a transfer of land in respect of the Land Project and Open Space Land, in registrable form; or
 - (ii) the registration of a plan of subdivision which vests the Land Project or Open Space Land in Council's ownership;
- (b) provide the Owner with a copy of the purchaser payment notification form submitted by Council to the Australian Taxation Office; and
- (c) provide the Owner with a copy of any receipt of payment or proof of payment of the withholding amount issued by the Australian Taxation Office to Council.

18.7 Consideration adjusted after withholding

For the avoidance of doubt and notwithstanding anything else in this Agreement, the Consideration payable to the Owner and the Developer is reduced to the extent that a withholding amount is deducted from the Consideration under clause 18.5.

18.8 Owner to co-operate

18.8.1 The Owner must:

- (a) not procure the registration of a plan of subdivision which vests a Land Project or Open Space Land in Council's ownership unless:
 - (i) a Clearance Certificate has been provided to Council; or
 - (ii) the Owner and Council have agreed upon the amount to be withheld by and/or remitted by Council to the Australian Taxation Office in accordance with clause 18.5;
- (b) provide Council with 20 Business Days prior written notice of the lodgement of a plan of subdivision at Land Use Victoria which will have the effect of vesting any land in Council's ownership; and
- (c) notify Council immediately on the date on which a plan of subdivision registers which vests land in Council's ownership.

18.8.2 The Owner must provide Council with all information, documentation and assistance necessary to enable Council to comply with its obligation to pay the withholding amount within the time set out in section 14-200(2) of Schedule 1 to the Tax Act.



Maddocks

18.9 Owner's and Developer's warranty

The Owner warrants that the information provided to Council under this clause 18 is true and correct.

18.10 Indemnity

The Owner agrees to indemnify Council against any interest, penalty, fine or other charge or expense incurred by Council as a result of the Owner's failure to comply with this clause 18.

19. GST

19.1 In this clause words that are defined in the GST Act have the same meaning as their definition in that Act.

19.2 Except as otherwise provided by this clause, all consideration payable under this Agreement in relation to any supply is exclusive of GST.

19.3 If GST is payable in respect of any supply made by a supplier under this Agreement, subject to clause 19.4 the recipient will pay to the supplier an amount equal to the GST payable on the supply at the same time and in the same manner as the consideration for the supply is to be provided under this Agreement.

19.4 The supplier must provide a tax invoice to the recipient before the supplier will be entitled to payment of the GST payable under clause 19.3.

20. Commencement of Agreement

This Agreement commences on the date specified on page one or if no date is specified on page one, the date Council executes this Agreement.

21. Amendment of Agreement

21.1 This Agreement may be amended in accordance with the Act.

21.2 If notice of a proposal to amend this Agreement is required pursuant to section 178C of the Act, the parties agree that only Council and the Developer of the Subject Land or that part of the Subject Land that is the subject of the proposal to amend this Agreement are required to be notified of the proposal.

22. Ending of Agreement

22.1 This Agreement ends:

22.1.1 when the Developer has complied with all of the Developer's obligations under this Agreement; or

22.1.2 otherwise by agreement between the Parties in accordance with section 177 of the Act.

AR402287R



- 22.2 Notwithstanding clause 22.1, the Developer may request in writing Council's consent to end the Agreement in respect of Residential Lots in any Stage upon the issue of a Statement of Compliance in respect of that Stage.
- 22.3 If notice of a proposal to end this Agreement is required pursuant to section 178C of the Act, the parties agree that only Council and the Developer of the Subject Land or that part of the Subject Land that is the subject of the proposal to end this Agreement are required to be notified of the proposal.
- 22.4 Council will not unreasonably withhold its consent to a written request made pursuant to clause 22.1 if it is satisfied that the obligations in this Agreement are secured to its satisfaction.
- 22.5 Upon the issue of a Statement of Compliance for a Plan of Subdivision for Residential Lots created over the Subject Land or earlier by agreement with Council, the Agreement ends in respect of that part of the Subject Land in the Plan of Subdivision in accordance with section 177 of the Act provided that at all times, the Agreement must remain registered on the balance of the Subject Land.
- 22.6 Once this Agreement ends as to part of the Subject Land, Council will, within a reasonable time following a request from the Developer and at the cost of the Developer, execute all documents necessary to make application to the Registrar of Titles under section 183(2) of the Act to cancel the recording of this Agreement on the register as to that part of the Subject Land.
- 22.7 On completion of all the Developer's obligations under this Agreement, Council must as soon as practicable following the ending of this Agreement and at the Developer's request and at the Developer's cost, execute all documents necessary to make application to the Registrar of Titles under section 183(2) of the Act to cancel the recording of this Agreement on the register.

23. Anticipated Balance Sheet

The parties agree that the Anticipated Balance Sheet at Schedule 5 of this Agreement is the best estimate of the parties prepared immediately prior to the execution of this Agreement as to the likely payments required, available Credits and Open Space Equalisation consequent upon the Staging as advised by the Developer.

AR402287R

30/08/2018 ks \$96.10 173



Schedule 1

Wollert Development Contributions Plan.

INFORMATION ONLY

AR402287R

30/08/2018 \$96.10 173



Schedule 2

Land Project

DCP Project No.	Description of the Land Project	Land Area as per DCP for Subject Land	Services to be available	Provision Trigger	Agreed Land Value 2017 \$ (per Hectare)	Credit Value
SR-04	Wollert Multi-purpose Sports Reserve Purchase of land for multi-purpose sports reserve & multi-purpose indoor sporting facility	6.38 ha	All utility services	Stage 10	\$1,492,186.00 per hectare	\$9,520,150.00

AR402287R

30/08/2018 \$96.10 173



Schedule 3

Open Space Land

Address	Description of the Open Space Land	Provision Trigger	Land Value Rate (per hectare) 1 July 2017	Open Space Land Value \$2017	Required Passive Open Space Contribution (4.47% for Residential NDA)	Equalisation amount payable by owner to Council 1 July 2017
360 Vearings Road, Wollert (For Property 6)	Nil	N/A	\$1,325,000	Nil	0.1061 ha	\$140,517.30
390 Vearings Road, Wollert (Property 9)	Nil	N/A	\$1,492,186	Nil	1.2535 ha	\$1,870,383.93
Total Equalisation Payment Due to Council						\$2,010,901.23
Averaged Equalisation Payment per Net Developable Hectare (Total Equalisation Payment / Total NDA (30.414 Ha))						\$66,117.77

AR402287R

30/08/2018 \$96.10 173



Schedule 4

Subject Land

Address	Land Certificate of title volume/folio	Property Number	Mortgage Y/N
360 Vearings Road, Wollert	11917/635 (PS804343M Lot A)	6 (part)	Y
380A Vearings Road, Wollert	11916/442 (PS804307R Lot B)	9 (part)	Y
390 Vearings Road, Wollert	11998/327 (lot A PS811197F)	9 (part)	N
390A Vearings Road Wollert	11998/328 (Lot B PS811197F)	9 (part)	N
390D Vearings Road, Wollert	11951/738 (PS804351N Lot B)	9 (part)	Y



Maddocks

Schedule 5

Anticipated Balance Sheet for payments of Development Levies and Open Space Equalisation

INFORMATION ONLY



Amber Estate Development Contributions and Open Space Equalisation, Wollert PSP/DCP 2017

Prepared by City of Whittlesea on 10 July 2018

173 Agreement Terms:

- 1 - Lock DIL charge and index by CPI quarterly
- 2 - Lock in Land Value for SR04, subject to apportioned indexation
- 3 - Credit for SR04 land to offset stages 1 - 5 DC liability entirely, and remaining \$ to be amortised across remaining stages
- 4 - Indexation to apply to remaining balance of open space credit only
- 5 - Table 4 includes Open Space Equalisation payments

All blue text - cells to be updated to reflect indexation

Table 1: DCP DIL RATES

Indexation period	CPI % Adjustment	Indexed DIL Rate
Jun 17- Jun 18	N/A	\$372,042
Jul 18	0.00%	\$372,042
Sep 2018	0.00%	\$372,042
Dec 2018	0.00%	\$372,042
Mar 2019	0.00%	\$372,042
Jun 2019	0.00%	\$372,042
Sep 2019	0.00%	\$372,042
Dec 2019	0.00%	\$372,042

Table 2: 52.01 Open Space Equalisation, Land Value \$/Ha

Open Space Land Value \$/Ha	Required Passive Open Space Contribution (4.47% of NDA)	Total Equalisation Amount	Averaged Equalisation Payment per NDHA Amount/Total NDA (30.414 Ha)
Property 6	Property 9		
Jun 17- Jun 18	\$1,325,000	\$1,492,186	\$66,117.77
Jul 18	\$1,325,000	\$1,492,186	\$66,117.77
Sep 2018	\$1,325,000	\$1,492,186	\$66,117.77
Dec 2018	\$1,325,000	\$1,492,186	\$66,117.77
Mar 2019	\$1,325,000	\$1,492,186	\$66,117.77
Jun 2019	\$1,325,000	\$1,492,186	\$66,117.77
Sep 2019	\$1,325,000	\$1,492,186	\$66,117.77
Dec 2019	\$1,325,000	\$1,492,186	\$66,117.77

Note: Table 2 Rates will updated once CPI % Adjustment entered into column C, Table 1

Table 3: NDA BY PROPERTY

Property 6	Property 9	Total
2,373	28,041	30,414

DIL - Project Credit, Property 9

SR04 Land	6.38HA	\$9,520,150
-----------	--------	-------------


Table 4: DCP and 52.01 Open Space Equalisation Liability table

Stage	NDA	Indexed DIL Stage Liability (Instruction: amend formula to apply cell for relevant period in Column c, Table 1)	\$ of Remaining WIK Credit (2017)	CPI % on Land Credit	CPI \$ Adjustment	\$ of Remaining WIK Credit after CPI Adjustment	DCP Credit amortised per stage (from stage 6 onwards)	DCP Liability Payable per stage	Indexed rate applicable \$/Ha (Instruction: Refer to Column L, Table 2)	52.01 Open Space Equalisation Amount Due (Indexed Rate/ha x Stage NDA)	DIL + Open Space *Figures Subject to Indexation by Stage
Stage 1 (Prop. 6)	2,264	\$842,303	\$9,520,150	0%	\$0	\$8,677,847	\$0	\$0	\$66,117.77	\$149,690.63	\$149,690.63
Stage 2	3,350	\$1,246,285	\$8,677,847	0%	\$0	\$7,431,562	\$0	\$0	\$66,117.77	\$221,484.61	\$221,484.61
Stage 3	2,217	\$824,679	\$7,431,562	0%	\$0	\$6,606,882	\$0	\$0	\$66,117.77	\$146,558.63	\$146,558.63
Stage 4	2,224	\$827,340	\$6,606,882	0%	\$0	\$5,779,543	\$0	\$0	\$66,117.77	\$147,031.37	\$147,031.37
Stage 5	2,354	\$875,619	\$5,779,543	0%	\$0	\$4,903,923	\$492,132	\$180,148	\$66,117.77	\$155,611.48	\$155,611.48
Stage 6a	1,807	\$672,280	\$4,903,923	0%	\$0	\$4,411,791	\$563,308	\$205,470	\$66,117.77	\$119,474.81	\$299.62
Stage 6b	2,061	\$766,779	\$4,411,791	0%	\$0	\$3,850,483	\$512,711	\$187,681	\$66,117.77	\$124,470.67	\$341.73
Stage 7	1,883	\$700,391	\$3,850,483	0%	\$0	\$3,337,772	\$650,911	\$238,270	\$66,117.77	\$158,071.47	\$321.15
Stage 8	2,390	\$889,180	\$3,337,772	0%	\$0	\$2,686,861	\$614,838	\$225,065	\$66,117.77	\$149,264.17	\$374.32
Stage 9	2,258	\$839,903	\$2,686,861	0%	\$0	\$2,072,023	\$466,531	\$170,777	\$66,117.77	\$113,259.74	\$284.03
Stage 10*	1,713	\$637,308	\$2,072,023	0%	\$0	\$1,605,492	\$771,038	\$282,243	\$66,117.77	\$187,184.70	\$469.42
Stage 11	2,831	\$1,053,281	\$1,605,492	0%	\$0	\$834,454	\$834,454	\$321,481	\$66,117.77	\$205,427.91	\$526.90
Stage 12	3,107	\$1,155,934	\$834,454	0%	\$0	\$0	\$0	\$-16,024	\$66,117.77	\$-2,847.69	\$-18.87
Final Stage Reconciliation	-0.043	\$-16,024	\$0	0%	\$0	\$0	\$0	\$-16,024	\$66,117.77	\$2,010,901.23	\$3,806.01
	30.414	\$11,315,259	\$11,315,259								

Note: DCP land credit to offset liability for stages 1 - 5, remaining credit to be amortised over remaining stages - Remaining credit divided by remaining NDA, multiplied by NDA of each stage

AR 402287R

30/08/2018 \$96.10 173



Signing Page

Signed, sealed and delivered as a deed by the Parties.

The Common Seal of Whittlesea City Council was affixed hereto in the presence of:)



[Handwritten Signature]

Delegate

LIANA THOMPSON, ACTING CHIEF EXECUTIVE OFFICER
(print full name)

[Handwritten Signature]

Delegate

GEORGE SAISANAS
(print full name) MANAGER STRATEGIC PLANNING

Executed by ID Folkestone Vearings Land Pty Ltd)
ACN 609 840 888 in accordance with s 127(1) of the)
Corporations Act 2001:

[Handwritten Signature]

Signature of Director
MATTHEW J BELFORD
DIRECTOR

Print full name

[Handwritten Signature]

Signature of Director/Company Secretary
JEFFREY M GARVEY

DIRECTOR

Print full name

Signed by Nicholas Boglis in the presence of:)

Witness

AR402287R

30/08/2018 \$96.10 173
[Barcode]

Signing Page

Signed, sealed and delivered as a deed by the Parties.

The Common Seal of Whittlesea City Council)
was affixed hereto in the presence of:)



[Handwritten Signature]

Delegate

LIANA THOMPSON, ACTING CHIEF EXECUTIVE OFFICER
(print full name)

[Handwritten Signature]

Delegate

GEORGE SAISANAS
(print full name) MANAGER STRATEGIC PLANNING

Executed by ID Folkestone Vearings Land Pty Ltd)
ACN 609 840 888 in accordance with s 127(1) of the)
Corporations Act 2001:

Signature of Director

Signature of Director/Company Secretary

Print full name

Print full name

Signed by Nicholas Boglis in the presence of:)
by Neil Willis Johnston under)
Power of Attorney dated 25/5/2018)
in the presence of:

Witness

[Handwritten Signature]

AR402287R

30/08/2018 196.10 173



Signed by Victor Boglis in the presence of:

} V. BOGLIS


Witness



Signed by Angiliki Boglis in the presence of:

} A. BOGLIS

Witness



INFORMATION ONLY



Caveator's Consent

ID Vearings Pty Ltd ACN 601 194 825 as caveator under instrument no's AM069434C and AM069433E consents to recording of this Agreement on each of the relevant Certificates of Title comprising the Subject Land.

A handwritten signature in black ink, written over a horizontal dotted line. The signature is cursive and stylized.

Caveator's Consent

ID Folkestone Vearings Land Pty Ltd ACN 609 840 888 as caveator under instrument no's AM415168V and AM069433E consents to recording of this Agreement on each of the relevant Certificates of Title comprising the Subject Land.

A handwritten signature in black ink, written over a horizontal dotted line. The signature is cursive and stylized.

INFORMATION ONLY

AR402287R

30/08/2018 \$96.10 173




Mortgagee's Consent


Australia and New Zealand Banking Group as Mortgagee under instrument no's AQ901326K and AQ665129Y consents to recording of this Agreement on each of the relevant Certificates of Title comprising the Subject Land.

Signed for and behalf of Australia and New Zealand Banking Group Limited ARN 11 005 357 522 by its attorney

Carlu Pierce pursuant to power of attorney dated 17 April 2018 in the presence of:



Witness: Trinh Van



Attorney

INFORMATION ONLY

From www.planning.vic.gov.au at 05 September 2025 01:21 PM

PROPERTY DETAILS

Address: **17 DEVIZES DRIVE WOLLERT 3750**
 Lot and Plan Number: **Lot 809 PS817633**
 Standard Parcel Identifier (SPI): **809\PS817633**
 Local Government Area (Council): **WHITTLESEA**
 Council Property Number: **1103449**
 Planning Scheme: **Whittlesea**
 Directory Reference: **Melway 388 D8**

www.whittlesea.vic.gov.au

[Planning Scheme - Whittlesea](#)

UTILITIES

Rural Water Corporation: **Southern Rural Water**
 Melbourne Water Retailer: **Yarra Valley Water**
 Melbourne Water: **Inside drainage boundary**
 Power Distributor: **AUSNET**

STATE ELECTORATES

Legislative Council: **NORTHERN METROPOLITAN**
 Legislative Assembly: **THOMASTOWN**
OTHER
 Registered Aboriginal Party: **Wurundjeri Woi Wurrung Cultural Heritage Aboriginal Corporation**
 Fire Authority: **Country Fire Authority**

[View location in VicPlan](#)

Note

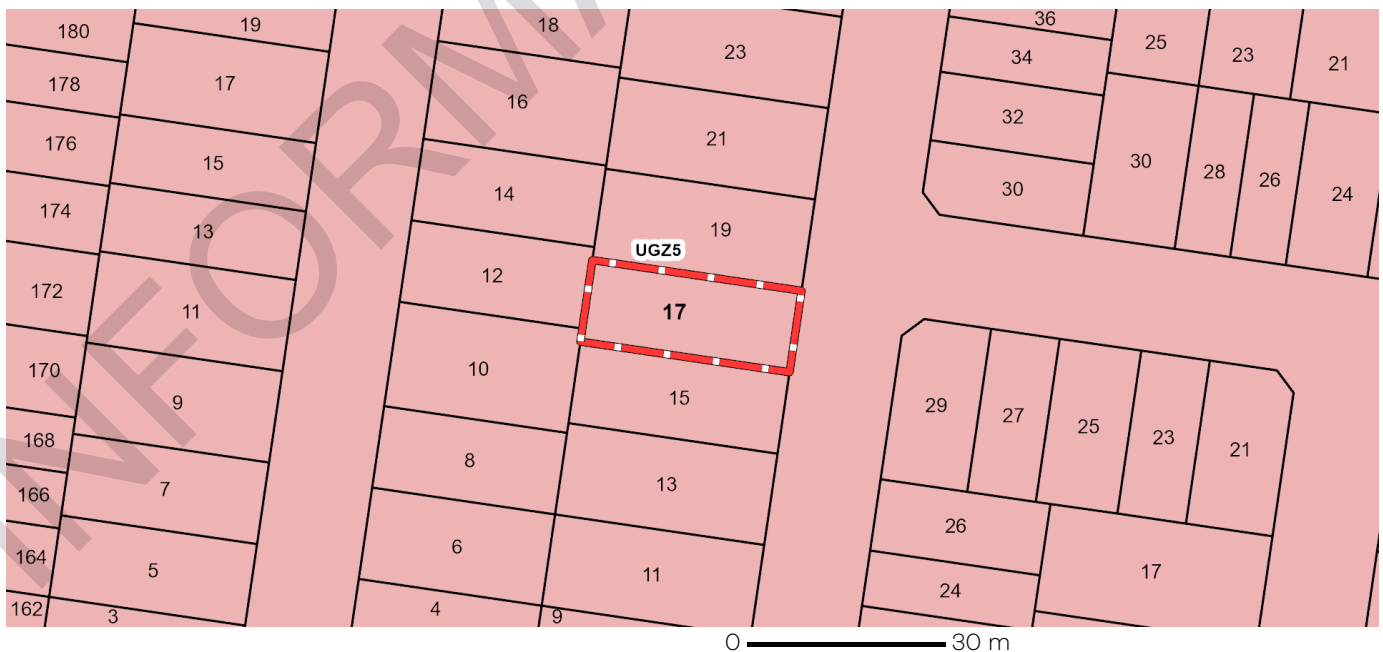
This land is in an area added to the Urban Growth Boundary after 2005. It may be subject to the Growth Area Infrastructure Contribution.

For more information about this project go to [Victorian Planning Authority](#)

Planning Zones

[URBAN GROWTH ZONE \(UGZ\)](#)

[URBAN GROWTH ZONE - SCHEDULE 5 \(UGZ5\)](#)



UGZ - Urban Growth

Note: labels for zones may appear outside the actual zone - please compare the labels with the legend.

Copyright © - State Government of Victoria

Disclaimer: This content is provided for information purposes only. No claim is made as to the accuracy or authenticity of the content. The Victorian Government does not accept any liability to any person for the information provided.

Read the full disclaimer at <https://www.vic.gov.au/disclaimer>

Notwithstanding this disclaimer, a vendor may rely on the information in this report for the purpose of a statement that land is in a bushfire prone area as required by section 32C (b) of the Sale of Land 1962 (Vic).

Planning Overlay

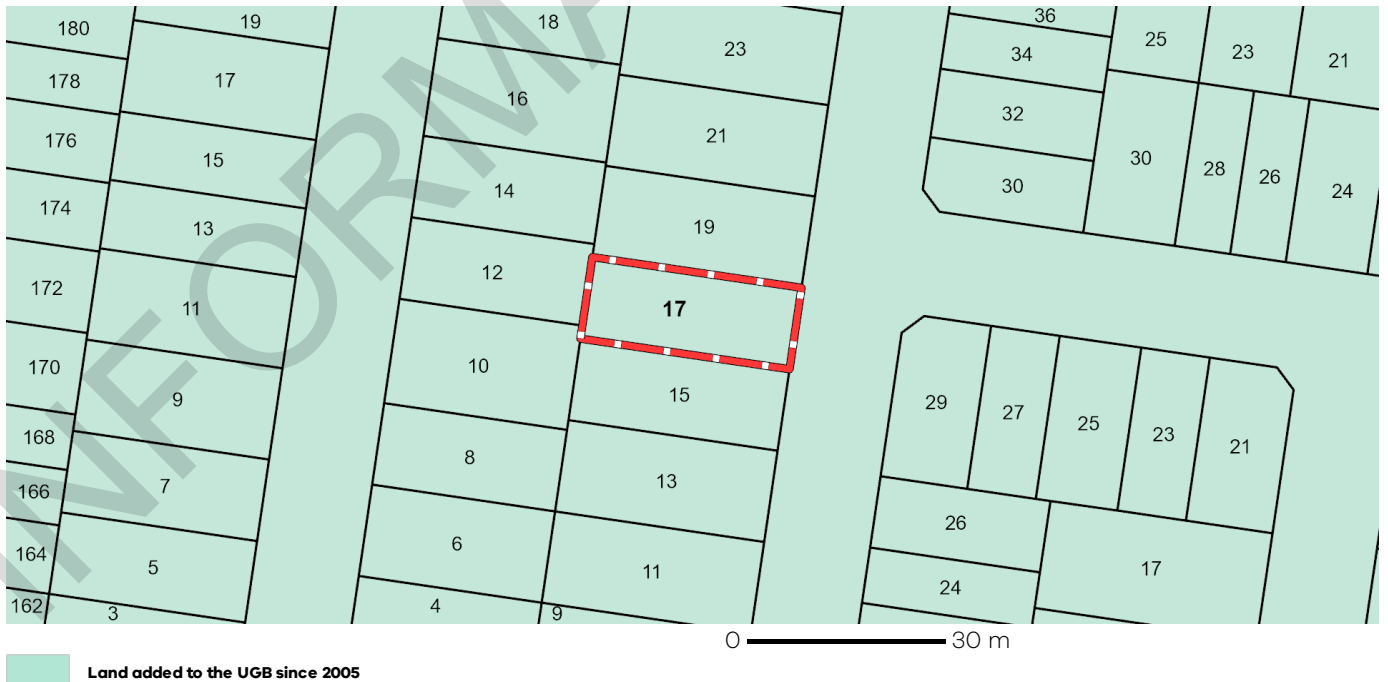
[DEVELOPMENT CONTRIBUTIONS PLAN OVERLAY \(DCPO\)](#)

[DEVELOPMENT CONTRIBUTIONS PLAN OVERLAY - SCHEDULE 16 \(DCPO16\)](#)



Growth Area Infrastructure Contribution

This property is in an area added to the Urban Growth Boundary after 2005. It may be subject to the Growth Area Infrastructure Contribution. For more information about this contribution go to [Victorian Planning Authority](#)

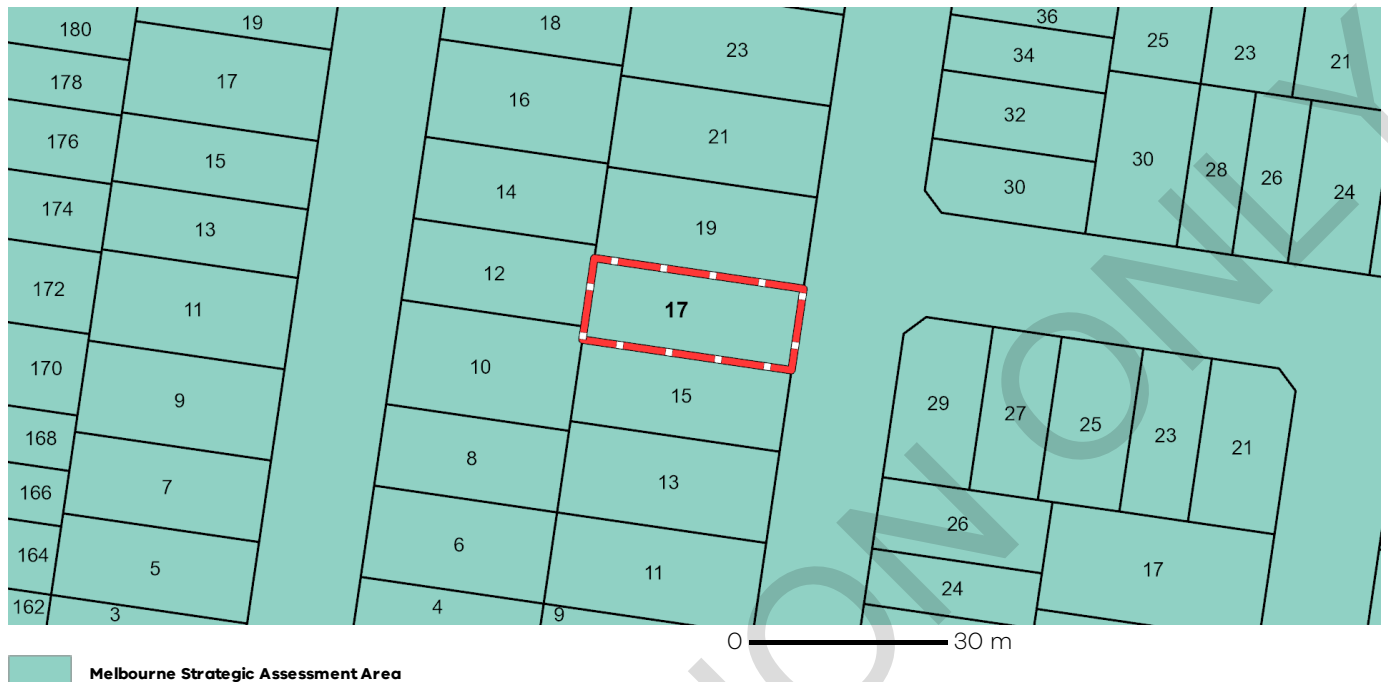


Copyright © - State Government of Victoria
 Disclaimer: This content is provided for information purposes only. No claim is made as to the accuracy or authenticity of the content. The Victorian Government does not accept any liability to any person for the information provided.
 Read the full disclaimer at <https://www.vic.gov.au/disclaimer>

Notwithstanding this disclaimer, a vendor may rely on the information in this report for the purpose of a statement that land is in a bushfire prone area as required by section 32C (b) of the Sale of Land 1962 (Vic).

Melbourne Strategic Assessment

This property is located within the Melbourne Strategic Assessment program area. Actions associated with urban development are subject to requirements of the Melbourne Strategic Assessment (Environment Mitigation Levy) Act 2020 and the Commonwealth Environment Protection and Biodiversity Conservation Act 1999. Follow the link for more details: <https://mapshare.vic.gov.au/msa/>



Further Planning Information

Planning scheme data last updated on 28 August 2025.

A **planning scheme** sets out policies and requirements for the use, development and protection of land. This report provides information about the zone and overlay provisions that apply to the selected land. Information about the State and local policy, particular, general and operational provisions of the local planning scheme that may affect the use of this land can be obtained by contacting the local council or by visiting <https://www.planning.vic.gov.au>

This report is NOT a **Planning Certificate** issued pursuant to Section 199 of the **Planning and Environment Act 1987**. It does not include information about exhibited planning scheme amendments, or zonings that may affect the land. To obtain a Planning Certificate go to Titles and Property Certificates at Landata - <https://www.landata.vic.gov.au>

For details of surrounding properties, use this service to get the Reports for properties of interest.

To view planning zones, overlay and heritage information in an interactive format visit <https://mapshare.maps.vic.gov.au/vicplan>

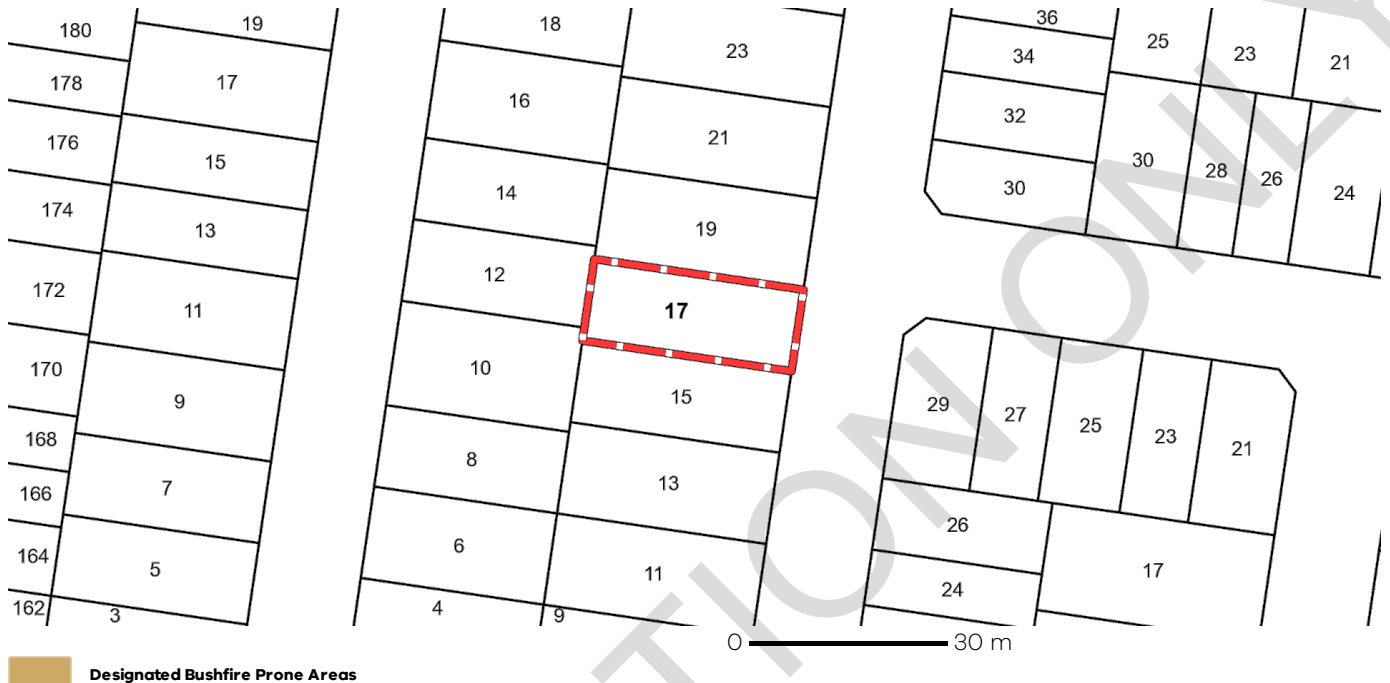
For other information about planning in Victoria visit <https://www.planning.vic.gov.au>

Designated Bushfire Prone Areas

**This property is not in a designated bushfire prone area.
No special bushfire construction requirements apply. Planning provisions may apply.**

Where part of the property is mapped as BPA, if no part of the building envelope or footprint falls within the BPA area, the BPA construction requirements do not apply.

Note: the relevant building surveyor determines the need for compliance with the bushfire construction requirements.



Designated BPA are determined by the Minister for Planning following a detailed review process. The Building Regulations 2018, through adoption of the Building Code of Australia, apply bushfire protection standards for building works in designated BPA.

Designated BPA maps can be viewed on VicPlan at <https://mapshare.vic.gov.au/vicplan/> or at the relevant local council.

Create a BPA definition plan in [VicPlan](#) to measure the BPA.

Information for lot owners building in the BPA is available at <https://www.planning.vic.gov.au>.

Further information about the building control system and building in bushfire prone areas can be found on the Victorian Building Authority website <https://www.vba.vic.gov.au>. Copies of the Building Act and Building Regulations are available from <http://www.legislation.vic.gov.au>. For Planning Scheme Provisions in bushfire areas visit <https://www.planning.vic.gov.au>.

Created at 05 September 2025 01:21 PM

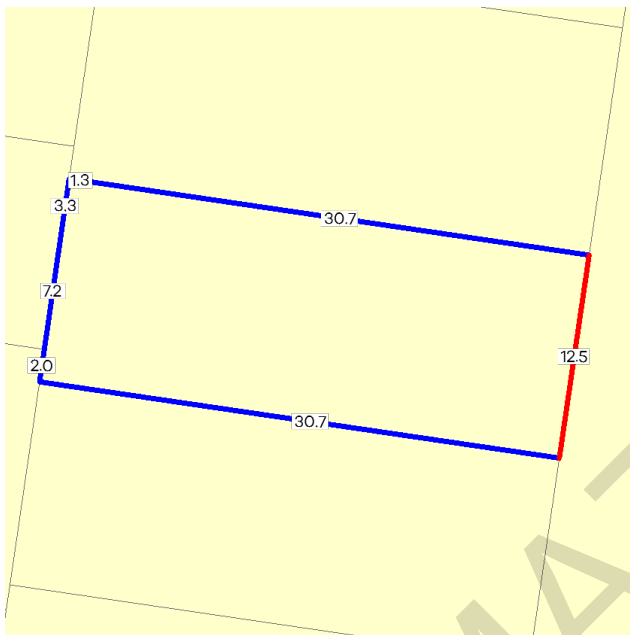
PROPERTY DETAILS

Address: **17 DEVIZES DRIVE WOLLERT 3750**
Lot and Plan Number: **Lot 809 PS817633**
Standard Parcel Identifier (SPI): **809\PS817633**
Local Government Area (Council): **WHITTLESEA**
Council Property Number: **1103449**
Directory Reference: **Melway 388 D8**

www.whittlesea.vic.gov.au

SITE DIMENSIONS

All dimensions and areas are approximate. They may not agree with those shown on a title or plan.



Area: 400 sq. m

Perimeter: 89 m

For this property:

— Site boundaries

— Road frontages

Dimensions for individual parcels require a separate search, but dimensions for individual units are generally not available.

1 overlapping dimension label is not being displayed

Calculating the area from the dimensions shown may give a different value to the area shown above

For more accurate dimensions get copy of plan at

[Title and Property Certificates](#)

UTILITIES

Rural Water Corporation: **Southern Rural Water**
Melbourne Water Retailer: **Yarra Valley Water**
Melbourne Water: **Inside drainage boundary**
Power Distributor: **AUSNET**

STATE ELECTORATES

Legislative Council: **NORTHERN METROPOLITAN**
Legislative Assembly: **THOMASTOWN**

PLANNING INFORMATION

Property Planning details have been removed from the Property Reports to avoid duplication with the Planning Property Reports from the Department of Transport and Planning which are the authoritative source for all Property Planning information.

The Planning Property Report for this property can found here - [Planning Property Report](#)

Planning Property Reports can be found via these two links

Vicplan <https://mapshare.vic.gov.au/vicplan/>

Property and parcel search <https://www.land.vic.gov.au/property-and-parcel-search>

Area Map



 Selected Property



Application Number: BLD20207013

FORM 16
Regulation 192
Building Act 1993
Building Regulations 2018
OCCUPANCY PERMIT

Property Details

Number: **17** Street/Road: **Devizes Drive** Suburb: **Wollert** Postcode: **3750**
Lot/s: **809** LP/PS: **PS817633** Volume: Folio:
Crown: allotment Section: No Parish: County:
Municipal District: **Whittlesea City Council**

Building permit details

Building permit number: **CBSU 60948/4245231649576**
Version of BCA applicable to building permit: **2019**

Building Details

Part of building to which permit applies: **Whole**
Permitted use: **Dwelling**
BCA Class of building: **1a(a)**
Maximum permissible floor live load: **1.5 kPa**
Maximum number of people to be accommodated:

Part of building to which permit applies: **Whole**
Permitted use: **Garage**
BCA Class of building: **10a**
Maximum permissible floor live load: **1.5 kPa**
Maximum number of people to be accommodated:

Storeys contained: **1** Rise in storeys (for Class 2-9 buildings):
Effective height: Type of construction:

Performance solution

A performance solution was used to determine compliance with the following performance requirements of the BCA that relate to the building or place of public entertainment to which this permit applies:

Relevant performance requirement	Details of performance solution
Masonry Mortar Mix Clause 3.3.5.0 & 3.3.5.4, AS 4773.2, Table 3.2	P2.1.1 & P2.2.2

Masonry Wall Construction to BCA 2011 Clause 3.3.5.0 & AS4773 Part 1 & 2	P2.1.1, P2.2.1, P2.2.32 & P2.2.3
Height of DPC above Ground Level for Roofed Alfresco & Porch area Clause 3.1.3.3(b) & 3.3.5.8(b)	P2.2.1, P2.2.2 & P2.2.3
Omission of Wall Opening Flashings Clause 3.3.5.8(b) & AS 4773.2, Clause 9.6.1	P2.2.2
Masonry Veneer Cavity Width Clause 3.3.5.0, 3.3.5.6 & AS4773.2, Clause 9.2	P2.2.2
DPC/Flashing Setback from Face of Mortar in Masonry Veneer Wall Clause 3.3.5.0, 3.3.5.8(b) & AS4773.2	P2.2.2 & P2.2.3
Domestic Stair Entrance Tread Clause 3.9.1.2(a) & Figure 3.9.1.1	P2.5.1
Continuity of a Domestic Stair Handrail Part 3.9.2.4(a)	P2.5.1(b)(i)

Conditions to which this permit is subject

Occupation is subject to the following conditions—

1. Cooking facilities are to be installed prior to occupation.
2. Power, gas, water and water tank/solar hot water system, if required, are to be provided to the dwelling prior to occupation.
3. Smoke alarms have been provided to the dwelling, regular maintenance inspections are the responsibility of the owner.

Suitability for occupation

At the date this occupancy permit is issued, the to which this permit applies is suitable for occupation.

Inspection Records

Retaining Wall Hole Inspection (RW2 Only) Date : 8/02/2021

Inspection Records

Bored Piers Inspection Date : 9/02/2021

Inspection Records

Pre-slab Inspection Date : 18/02/2021

Inspection Records

Steel for Slab Inspection Date : 20/02/2021

Inspection Records

Framework Inspection 1 Date : 15/03/2021

Inspection Records

Occupancy Permit Inspection 1 Date : 25/06/2021

Relevant building surveyor

Name:

DJM Building Consultants Pty Ltd

Address:

Suite 6, 24 Lakeside Drive, Burwood East, 3151

Email:

permits@djmbc.com.au

Building practitioner

registration no.:

CBSU 60948

Municipal district name:

Whittlesea City Council


Occupancy Permit no.

CBSU 60948/4245231649576

Date of issue:

25 June 2021

Signature:



INFORMATION ONLY

Domestic Building Insurance

Certificate of Insurance

Alessia Gaggeri, Dimitrios Miliadis161 The Lakes Blvd
SOUTH MORANG
VIC 3752

Policy Number:

C566798

Policy Inception Date:

14/12/2020

Builder Account Number:

007467

A contract of insurance complying with the Ministerial Order for Domestic Building Insurance issued under Section 135 of the Building Act 1993 (Vic) (Domestic Building Insurance) has been issued by the insurer Victorian Managed Insurance Authority a Statutory Corporation established under the Victorian Managed Insurance Authority Act 1996 (Vic), in respect of the domestic building work described below.

Policy Schedule Details

Domestic Building Work: **C01: New Single Dwelling Construction**At the property: **17 Devizes Dr WOLLERT VIC 3750 Australia**Carried out by the builder: **BPG ACCESS PTY LTD**Builder ACN: **119727043**

! If the builder's name and/or its ABN/ACN listed above does not exactly match with the information on the domestic building contract, please contact the VMIA. If these details are incorrect, the domestic building work will not be covered.

For the building owner(s): **Alessia Gaggeri, Dimitrios Miliadis**Pursuant to a domestic building contract dated: **16/10/2020**For the contract price of: **\$ 266,430.00**Type of Cover: **Cover is only provided if BPG ACCESS PTY LTD has died, becomes insolvent or has disappeared or fails to comply with a Tribunal or Court Order ***The maximum policy limit for claims made under this policy is: **\$300,000 all inclusive of costs and expenses ***The maximum policy limit for non-completion claims made under this policy is: **20% of the contract price limited to the maximum policy limit for all claims under the policy***

PLEASE CHECK

If the information on this certificate does not match what's on your domestic building contract, please contact the VMIA immediately on 1300 363 424 or email dbi@vmia.vic.gov.au

IMPORTANT

This certificate must be read in conjunction with the policy terms and conditions and kept in a safe place. These documents are very important and must be retained by you and any successive owners of the property for the duration of the period of cover.

* The cover and policy limits described in this certificate are only a summary of the cover and limits and must be read in conjunction with, and are subject to the terms, conditions, limitations and exclusions contained in the policy terms and conditions.

Period of Cover

Cover commences on the earlier of the date of the domestic building contract or date of building permit for the domestic building work and concludes:

- Two years from completion of the domestic building work or termination of the domestic building contract for non structural defects*
- Six years from completion of the domestic building work or termination of the domestic building contract for structural defects*

Subject to the Building Act 1993, and the Ministerial Order and the conditions of the insurance contract, cover will be provided to the building owner named in the domestic building contract and to the successors in title to the building owner in relation to the domestic building work undertaken by the Builder.

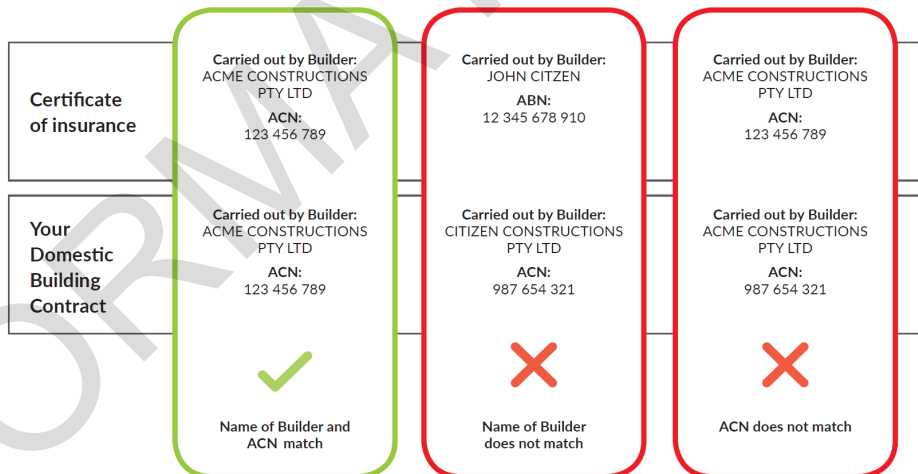
Issued by Victorian Management Insurance Authority (VMIA)

Domestic Building Insurance Premium and Statutory Costs

Base DBI Premium:	\$775.00
GST:	\$77.50
Stamp Duty:	\$85.25
Total:	\$937.75

If the information on the certificate does not match exactly what is on your domestic building contract, please contact VMIA on 1300 363 424

Below are some example of what to look for



2nd September 2025

Easy Link Conveyancing, care of Landchecker C/- LA
LANDATA

Dear Easy Link Conveyancing, care of Landchecker C/- LA,

RE: Application for Water Information Statement

Property Address:	17 DEVIZES DRIVE WOLLERT 3750
Applicant	Easy Link Conveyancing, care of Landchecker C/- LA LANDATA
Information Statement	30969323
Conveyancing Account Number	7959580000
Your Reference	HN -25/37998

Thank you for your recent application for a Water Information Statement (WIS). We are pleased to provide you the WIS for the above property address. This statement includes:

- Yarra Valley Water Property Information Statement
- Melbourne Water Property Information Statement
- Asset Plan
- Conditions of Connection and Consent
- Rates Certificate

If you have any questions about Yarra Valley Water information provided, please phone us on **1300 304 688** or email us at the address propertyflow@yvw.com.au. For further information you can also refer to the Yarra Valley Water website at www.yvw.com.au.

Yours sincerely,



Lisa Anelli
GENERAL MANAGER
RETAIL SERVICES

Yarra Valley Water Property Information Statement

Property Address	17 DEVIZES DRIVE WOLLERT 3750
------------------	-------------------------------

STATEMENT UNDER SECTION 158 WATER ACT 1989

THE FOLLOWING INFORMATION RELATES TO SECTION 158(3)

Existing sewer mains will be shown on the Asset Plan.

THE FOLLOWING INFORMATION RELATES TO SECTION 158(4)

This property is in a mandated recycled water area but recycled water isn't available yet.

We are working towards bringing recycled water to the area and until it is available, we will supply potable water through your recycled water pipes. Any water used through recycled water pipes will be charged at the recycled water usage rate. For more information, visit yvw.com.au/recycled.

Please note: Unless prior consent has been obtained, the Water Act prohibits:

1. The erection and/or placement of any building, wall, bridge, fence, embankment, filling, material, machinery or other structure over or under any sewer or drain.
2. The connection of any drain or sewer to, or interference with, any sewer, drain or watercourse.

Melbourne Water Property Information Statement

Property Address	17 DEVIZES DRIVE WOLLERT 3750
------------------	-------------------------------

STATEMENT UNDER SECTION 158 WATER ACT 1989

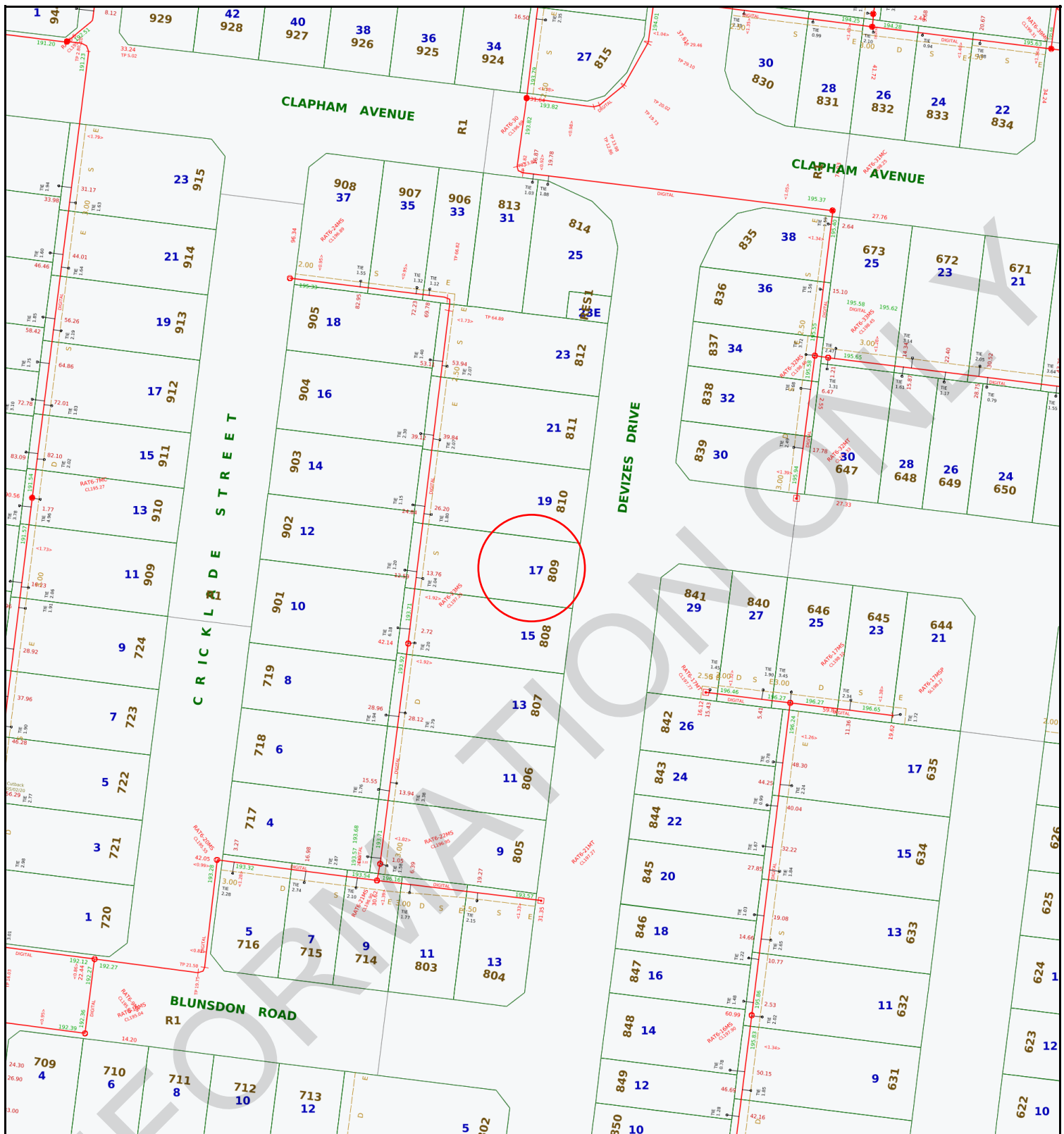
THE FOLLOWING INFORMATION RELATES TO SECTION 158(4)

Information available at Melbourne Water indicates that this property is not subject to flooding from Melbourne Water's drainage system, based on a flood level that has a probability of occurrence of 1% in any one year.

Please note: Unless prior consent has been obtained, the Water Act prohibits:

1. The erection and/or placement of any building, wall, bridge, fence, embankment, filling, material, machinery or other structure over or under any sewer or drain.
2. The connection of any drain or sewer to, or interference with, any sewer, drain or watercourse.

If you have any questions regarding Melbourne Water encumbrances or advisory information, please contact Melbourne Water on 9679 7517.



**Yarra Valley Water
Information Statement
Number: 30969323**

Address	17 DEVIZES DRIVE WOLLERT 3750
Date	02/09/2025
Scale	1:1000



Existing Title	Access Point Number	GLV2-42	MW Drainage Channel Centreline	
Proposed Title	Sewer Manhole		MW Drainage Underground Centreline	
Easement	Sewer Pipe Flow		MW Drainage Manhole	
Existing Sewer	Sewer Offset		MW Drainage Natural Waterway	
Abandoned Sewer	Sewer Branch			

Disclaimer: This information is supplied on the basis Yarra Valley Water Ltd:
 - Does not warrant the accuracy or completeness of the information supplied, including, without limitation, the location of Water and Sewer Assets;
 - Does not accept any liability for loss or damage of any nature, suffered or incurred by the recipient or any other persons relying on this information;
 - Recommends recipients and other persons using this information make their own site investigations and accommodate their works accordingly;

19th November 2020

Application ID: 474245

CONDITIONS OF CONNECTION

Approval is subject to payment of all charges and completion of conditions. This approval covers the following services and connections:

Approval Detail

Water

Connection Details

Product	Pipe Material	Pipe Size	Qty	Street where main located
20mm Connection - Drinking Water	UPVC - MODIFIED	100	1	Aaran N/a
20mm Connection - Recycled Water	UPVC - MODIFIED	100	1	Unknown

Required Services

Product	Qty
20mm Connection - Drinking Water	1
20mm Connection - Recycled Water	1
Recycled Water Audit Fee (Includes GST)	1
Standard Plugging Small	2
Std 20mm DW Meter & Installation (incl meter w/lock)	1
Std 20mm RW Meter & Installation (incl meter w/lock)	1

Sewer

Connection Or Disconnection Details

Sewer Connection Description	PSP Number
Water & Sewer Connection	1469918

Specific conditions affecting encumbrances on property:

Recycled Water

INFORMATION ONLY

Conditions of Connection Details

GENERAL

In these conditions the terms,

- (a) 'You' and 'Your' refer to the owner of a property connected (or about to be connected) to Yarra Valley Water assets
- (b) 'We', 'Us' and 'Our' refer to Yarra Valley Water.

Section 145 of the Water Act 1989 details the legislative rights and responsibilities of both the applicant and Yarra Valley Water in relation to connection, alteration or removal and discharging to the works of Yarra Valley Water. These Conditions of Connection set out the terms and conditions to be satisfied for connecting a property to sewer, potable and recycled water.

These conditions are binding on successor-in-title of the person who applied for that consent, under section 145 of the Water Act 1989. If you are not the owner of the property, please provide a copy of this letter to the owner.

The Conditions of Connection must be handed to the Licensed Plumber. Any work which these Conditions of Connection require you to undertake, must be done by a Licensed Plumber, engaged by you, at your cost.

It is the Licensed Plumber's responsibility to ensure that the plumbing and drainage work is completed in accordance with the relevant plumbing regulations and to the satisfaction of the Victorian Building Authority – Plumbing.

Any sewer connection branch and the connecting works must be installed so that they comply, in all respects, with the:

- Plumbing Regulations 1998 (Vic);
 - Water Industry Regulations 2006 (Vic);
 - Building Act 1993 (Vic);
 - Relevant AS/NZS series of standards applicable to sewer connection branch and connecting works from time to time,
- and any other technical requirements which we reasonably specify.

It is the responsibility of the person performing any excavation in a road reserve to obtain a Road Opening Permit from the relevant Authority before any excavation work commences. All traffic management requirements contained in the permit must be complied with.

WATER

General water supply(s) are to be installed as referenced in the table of approval details of this document as required services. The table includes water main and connection details. In a mandated recycled water area recycling connections also apply and are referenced in the same table.

The existing service is to be disconnected and the main plugged. The meter must be returned to Yarra Valley Water. Please make sure the meter is available for our contractor to collect at the time of

disconnection. If the meter is not available for collection, the tapping may be cancelled and a rebooking fee will apply. Please note: if the plugging is for a new estate connection that has not been metered yet, there is no requirement to return the meter(s).

Water supply(s) services that are to be removed are listed in the Conditions of Connection. In a mandated recycled water area the recycled water service(s) must also be removed and are referenced in the same table.

For 20mm and 25mm services and all services where a manifold is to be installed, the service pipe, including a meter assembly with a temporary spacer pipe and any relevant backflow device must be installed by the plumber, prior to the time of the tapping or meter installation. Meters are installed by Yarra Valley Waters plumbing contractor. For 32mm and larger services, the meter will be delivered to you and must be installed on the property prior to the tapping. The service pipe must also be installed prior to the tapping. All manifolds are to be located below ground and must be left exposed for Yarra Valley Water's plumbing contractor to inspect prior to installation of the meters. Failure to comply will result in the tapping being cancelled. A rebooking fee will be applicable when rebooking the tapping.

All tapplings, pluggings and metering products can be arranged using easyACCESS. Work must be carried out in accordance with the Water Metering & Servicing Guidelines (see our website). Once all fees have been paid and you are ready to book your plumbing products, please contact Yarra Valley Waters contractor Mondo on 1300 735 328. A phone call is not required if products are New Estate Connections or Combo Drinking Water & Recycled Water. Please allow a minimum of 10 business days' notice when contacting Mondo.

All meters are supplied by Yarra Valley Water after payment of the relevant fees.

If the tapping and/or plugging is required to be performed outside of business hours, either at your request or as determined by Yarra Valley Water's plumbing contractor, an additional after hours fee will apply.

Meters are not permitted to be installed inside units/dwellings. In all situations where the meter is deemed inaccessible, either by your advice, or as determined by Yarra Valley Water plumbing contractor, remote read meters must be fitted at your cost. Remote read meters must be installed in the following circumstances: high rise developments; any water meter which is located where Yarra Valley Water will have to enter a building to read the meter; where access to the meter will be restricted by gates/fences. If you are aware that remote read meters will be required, please inform the easyACCESS staff at the time of booking.

For all tapplings and/or pluggings, it is the responsibility of the person performing the excavation to obtain a Road Opening Permit from the local municipal authority before any excavation work commences. All traffic management requirements contained in the Road Opening permit must be complied with. The excavation must expose the main at the tapping/plugging point and be made safe prior to the tapping / plugging appointment time. If you choose to have Yarra Valley Waters plumbing contractor carry out the excavation, Yarra Valley Water will organize the necessary permit at an additional cost on a per road opening basis.

Failure to comply with any of these requirements will result in the booking being cancelled and a rebooking fee will apply.

Yarra Valley Waters plumbing contractor can be contacted on 1300 735 328

Whether you have elected your plumber or Yarra Valley Water to carry out the excavation, please contact Yarra Valley Waters Plumbing Contractor Mondo on 1300 735 328 to schedule a date and time. Prior to our Plumbing Contractor attending on site to carry out the scheduled work you will be required to clearly mark your preferred location for the service. If the preferred location is not marked, the work will not be undertaken and you will incur a wasted site visit fee. Please note; bookings can take up to three (3) business days to generate after payment is made.

Should you wish to reschedule the booking, Yarra Valley Water's plumbing contractor can be contacted on 1300 735 328. If you cancel or reschedule a booking within 24 hours of the scheduled date / time a wasted site visit fee will apply. If you wish to cancel the booking you will need to contact Yarra Valley Water (if applicable), to seek a refund. A cancellation fee may apply.

METER ASSEMBLIES & POSITIONING

It is the responsibility of the private plumber to ensure that containment, zone and individual backflow prevention is provided.

Water meter assemblies:

- a) Must be within 2 metres of the title boundary that abuts the water main
- b) Must be fitted at right angles to the water main, in line with the tapping
- c) Must be fully supported with minimum ground clearance of 150mm and should not be >300mm from the finished ground level to the base of the assembly
- d) Must not be encased in concrete surrounds
- e) Must be readily accessible for reading, maintenance and replacement. If Yarra Valley Water deem meters to be inaccessible, remote meters may be required at additional cost to the customer
- f) Can be installed in utility rooms or meter cabinets located within a common access area and must be readily accessible, subject to Yarra Valley Water's approval

If meters need to be moved >600mm a plugging and re-tapping must be booked and the relevant fee paid.

Meters which are in a public space such as a reserve or school must be protected by an appropriate cage to prevent tampering.

Meters are not permitted to be installed in pits unless prior approval has been given by Yarra Valley Water.

Meter assemblies must adhere to the meter installation diagrams available on the Yarra Valley Water website (www.yvw.com.au) to ensure the installations meet the required standard.

REMOVAL OF WATER METERS

Only Yarra Valley Water's plumbing contractor is permitted to remove water meters.

If redevelopment of the site is occurring and the meter is no longer required, a plugging of the service must be arranged and the meter will be collected by our contractor at the time of the plugging.

DAMAGED OR STOLEN METERS

If the builder/plumber damage a meter or meter assembly, it is the responsibility of the builder/plumber to rectify these assets back to the same condition as at time of installation by Yarra Valley Water.

- Failure to do so will result in Yarra Valley Water making the necessary amendments and recovering these costs from the property owner.
- Repeat offences may result in the services being plugged and re-booking fees will apply to have the services reinstated

Stolen meters are to be reported to Yarra Valley Water faults and emergencies:

- Call **13 2762** (24 hrs).
- Replacement of stolen meters can take up to 10 days. If replacement is required more urgently, please advise the operator at the time of the call.
- Until the meter is replaced no connections between the supply and the dwelling are to be reinstated. No straight pieces or alternative connections are allowed to be installed.

Meter assemblies must adhere to Yarra Valley Water's metering technical drawings which can be found at www.yvw.com.au/help-advice/develop-build/plumbers/water-metering-and-servicing

RECYCLED WATER CONDITIONS

Supplementary Conditions of Connection for Class A Recycled Water

IMPORTANT NOTICE - MUST BE PASSED TO THE PLUMBER & PROPERTY OWNER

Checklist	√ or X
This property must be connected to recycled water	
All toilets to be connected to recycled water	
Recycled water external taps front & back to be provided	
Laundry (washing machine stop tap) to be connected to recycled water	
All pipework to be inspected by YVW www.yvw.com.au/rwinspection	

All recycled water pipework to be purple as per AS3500	
Meters have not been moved. Only YVW can move the meters	

Subdivisions will not be issued with Statement of Compliance until these recycled water conditions and any other conditions imposed by YVW have been met.

These conditions are issued under Section 145 of the *Water Act 1989* ("*the Act*") and are applicable to properties supplied with Class A recycled water. These conditions are additional to any other conditions issued in relation to water supply and sewerage works. **Penalties apply under *the Act* for breaches of these conditions.**

Recycled Water Supply

In addition to the drinking water supply, this property must be connected to the Class A recycled water supply system.

Until Class A recycled water becomes available in the recycled water pipes, the property will be supplied with drinking water only. Drinking water will be supplied through both the drinking water and the Class A recycled water systems.

Residents will be advised prior to the Class A recycled water supply becoming available.

INFORMATION ONLY

1. Breaching these Conditions

1.1. Yarra Valley Water may undertake follow up action under *the Act* for observed non-compliance to these conditions. Action may include:

- (a) Serving a Notice to the applicant or property owner under Sections 150/151 of *the Act*. If a Notice is not complied with Yarra Valley Water will carry out any works and take any other action necessary to remedy the contravention and recover reasonable costs from the person on whom the Notice was served
- (b) Discontinuation of supply without notice under Section 168 of *the Act*
- (c) Escalation to relevant authorities including the Victorian Building Authority (VBA)

2. Class A Recycled Water Agreement and Environment Improvement Plan (EIP) - Non-Residential only

2.1. For non-residential properties where Class A recycled water is available, upon:

- (a) connection of the property to the Class A recycled water supply system; or
- (b) change in the intended use of Class A recycled water at the property; and/or
- (c) change in the user (either property owner or tenant) of Class A recycled water at the property

the property owner must:

- (i) advise Yarra Valley Water of the intended use and the name of the user of Class A recycled water at the property to enable a risk assessment to be completed for approval of the use of Class A recycled water at the property; and
- (ii) where required by Yarra Valley Water, ensure the user of Class A recycled water at the property submits an EIP to Yarra Valley Water's satisfaction and enters into a Class A Recycled Water Agreement with Yarra Valley Water.

In the case of section 2.1(a), the requirements in section 2.1 must be met prior to Class A recycled water being connected to the property. In the case of section 2.1(b) and/or 2.1(c), Yarra Valley Water may cease supply of Class A recycled water to the property until the conditions of section 2.1 are met.

For further details, please email recycledwater@yvw.com.au.

3. Recycled Water Plumbing

3.1. Toilet cisterns

- (a) Residential
 - (i) All toilet cisterns (**excluding bidets**) must be connected to the Class A Recycled Water Supply.
 - (ii) Toilets with an integrated bidet **are not** to be connected to the Class A Recycled Water Supply.
- (b) Non-Residential
 - (i) All toilet cisterns (**excluding bidets**) must be connected to the Class A Recycled Water Supply unless YVW has otherwise received and approved an application to the contrary.
 - (ii) Toilets with an integrated bidet **are not** to be connected to the Class A Recycled Water Supply.

3.2. Rainwater Tanks

- (a) Rainwater tanks may be used for outdoor taps, irrigation systems and flushing of toilets.
- (b) Backup supply to the rainwater tank is only to be provided via an automatic changeover device connected to the Class A recycled water supply. All pipework must be appropriately marked as "Recycled or Reclaimed Water – Do Not Drink" and taps must comply with the recycled water plumbing requirements.

3.3. External Taps – Residential

- (a) An external recycled water tap must be installed to service the **front** of the property:
 - (i) Yarra Valley Water supplies a purple recycled water riser and tap with removable tap handle and signage at the time of the tapping for single residential lots/houses. The tap can be relocated by the private plumber if required but not removed. **Under no circumstances are the meters to be moved.**
 - (ii) The private plumber is required to fit the front purple recycled water tap with removable tap handle and signage for each unit in a single level residential unit development, or for the common property in a multi-level residential unit development.
 - (iii) Taps must be located to service the front external area of the property by use of a garden hose and must not be obstructed by any permanent fixture such as a fence or wall.
- (b) An external recycled water tap must be installed to service the rear of the property:

- (i) Taps to be located to service the rear external area of the property by use of a garden hose and must not be obstructed by any permanent fixture such as a fence or wall.
 - (ii) For single level unit developments, rear taps are to be installed per unit, or for the common property in a multi-level unit development.
- (c) All external recycled water taps must have the following features:
- (i) The whole body of the tap and handle must be coloured purple
 - (ii) Tap to be the jumper valve type
 - (iii) Tap handle must be the removable type
 - (iv) Standard thread on tap outlet for garden hose bib
 - (v) Tap inlet to have 5/8" right hand thread
- (d) An external drinking water tap must installed to service the **front** of the property
- (i) Yarra Valley Water supplies a drinking water riser and tap with atmospheric vacuum breaker at the time of the tapping for single residential lots/houses. The tap can be relocated by the private plumber if required but not removed. **Under no circumstances are the meters to be moved.**
 - (ii) The private plumber is required to fit the front drinking water tap with atmospheric vacuum breaker for each unit in a single level residential unit development, or for the common property in a multi-level residential unit development.
 - (iii) Taps must be located to service the front external area of the property by use of a garden hose and must not be obstructed by any permanent fixture such as a fence or wall.
- (e) **All external drinking water supply taps must be fitted with atmospheric vacuum breakers.**
- (f) Where prior approval has been sought to install meters in pits, it is the responsibility of the private plumber to provide front taps for the drinking and Class A recycled water supplies.

3.4. External Taps – Non-Residential

- (a) External recycled water taps may be installed to service the front and/or rear areas of the property.

- (b) All external recycled water taps must comply with the features detailed in section 3.3(c).
- (c) All external recycled water taps at the property must be fitted with a keyed tap lock or be installed in a secure location where the property is partially or wholly one of the following:
 - (i) an educational site including but not limited to schools and kindergartens;
 - (ii) a site to which the public have access;
 - (iii) a health care centre; or
 - (iv) a site that is likely to have children present.
- (d) At least one external drinking water tap must be provided to service the property.
- (e) **All external drinking water supply taps must be fitted with atmospheric vacuum breakers.**

3.5. Laundry Use

- (a) A recycled water washing machine tap must be installed in the laundry.
- (b) All recycled water washing machine tap kits must have the following features:
 - (i) For horizontal tap installations: recycled water washing machine tap to be installed on the right side of the cold water tap (hot, cold & then recycled water from left to right).
 - (ii) For vertical tap installations: recycled water washing machine tap to be installed beneath the cold water tap (hot, cold & then recycled water from top to bottom).
 - (iii) 5/8" Female threaded tap complete with purple handle and standard 3/4" outlet
 - (iv) 5/8" Male lugged elbow
 - (v) Cover Plate with laser etched regulatory prohibition hybrid sign complying with AS1319 stating "Recycled Water Do Not Drink"

3.6. Irrigation Systems

- (a) Irrigation systems connected to recycled water must be fitted with an approved master solenoid valve to ensure that main lines up to individual sprinkler station solenoid valves are not under constant pressure. The master solenoid should be located close to the meter assembly to reduce the length of pressurized irrigation piping.
- (b) An appropriate containment backflow prevention device is to be fitted and independently

tested.

- (c) You must ensure that recycled water runoff from the property to the stormwater is prevented.

3.7. Regulatory Prohibition Hybrid Signs

- (a) A recycled water regulatory prohibition hybrid sign with the words **"Recycled Water Do Not Drink"** and complying with AS1319 is to be installed within 150mm of each external recycled water tap outlet, above the tap.

4. Uses of Recycled Water

- 4.1. Below is a summary list. For a more detailed information or clarification on Class A acceptable use please contact Yarra Valley Water.
- 4.2. Properties which YVW require the site occupier to be on a Recycled Water Agreement are subject to the uses approved by YVW as stated in their Recycled Water Agreement.

USE OF CLASS A RECYCLED WATER	YES (✓) or NO (X)
Fire-fighting & fire protection systems (excluding sprinkler systems)	YES (✓)
Toilet / urinal flushing (excluding bidets)	YES (✓)
Laundry washing machines	YES (✓)
Vehicle washing	YES (✓)
Garden watering including vegetables	YES (✓)
Filling water features/ornamental ponds (not for swimming)	YES (✓)
Irrigation of public open space (e.g. parks, sports grounds)	YES (✓)
Irrigation of pasture & crops	YES (✓)
Livestock (excluding pigs)	YES (✓)
Cooling towers	YES (✓)
Industrial use: <ul style="list-style-type: none"> • Boiler feed water • Process water • Wash-down water • Dust suppression 	YES (✓)
Fire protection sprinkler systems	NO (X)
Drinking (humans or pigs)	NO (X)
Cooking or other kitchen purposes	NO (X)
Personal washing (baths, showers, basin, bidets)	NO (X)
Swimming pools or spas	NO (X)
Children's water toys	NO (X)
Evaporative coolers	NO (X)
Indoor household cleaning	NO (X)
Recreation involving water contact e.g. children playing under sprinklers	NO (X)

5. Plumbing Standards

5.1. All recycled water plumbing works are to be carried out in accordance with:

- (a) AS/NZS 3500
- (b) Water Metering & Servicing Guidelines (Water Authorities). A copy of these guidelines are available by visiting www.yvw.com.au
- (c) EPA Dual pipe water recycling schemes – health and environmental risk management (guidelines for environmental management)

6. Inspections For Recycled Water Plumbing Works

6.1. The plumber is required to register and book inspections via Yarra Valley Water's online booking system (www.yvw.com.au/rwinspection). Inspections are mandatory and required at the stages below:

(a) R1 – All below ground pipework prior to backfilling

- (i) For Houses and High Rise developments an R1 inspection must be done from the main meter to the building
- (ii) For Multi-Unit developments an R1 inspection must be done for the internal main between the main meter and the check meters. R1 inspections are then required for each unit from the check meter to each dwelling
- (iii) For larger, more complex developments multiple R1 inspections may be required to inspect all the below ground pipework in stages
- (iv) Irrigation Systems require inspection of all below ground pipework

(b) R2 – All internal pipework prior to plastering

- (i) For High-Rise developments separate R2 inspections must be booked for the common pipework on each floor servicing each dwelling

(c) R3– Commissioning prior to occupancy

- (i) The site must have passed the R1 and R2 inspections before the R3 can be done
- (ii) All tap-ware and plumbing fixtures must be fitted and operational
- (iii) Properties must not be occupied before passing the R3 inspection

- (iv) Irrigation systems must be commissioned prior to lodgement of the Compliance Certificate

For inspection related enquiries:

Email: rwplumbinginspection@yvw.com.au

Phone: 9872 2518

- 6.2. The deadline for booking R1 and R2 inspections is 3pm Monday to Friday
- 6.3. R3 inspections require two (2) business days' notice of the required inspection date
- 6.4. Inspections will take place Monday to Friday only. Inspections are not available on weekends or public holidays. Inspection times are 7.30am to 3pm.
- 6.5. R1 and R2 inspections can be booked consecutively for the same booking date only if they are both ready for inspection
- 6.6. R2 inspections can only be booked on metered properties or where a test bucket has been used to pressurise the pipework
- 6.7. For R3 inspections the plumber will be contacted by the next business day to confirm the inspection time
- 6.8. Safe access to the site must be provided for inspections to take place
- 6.9. Failure to book inspections will result in penalties. Refer Section 1.
- 6.10. A PIC Consent Number is required for every property/residence being booked for inspections. Contact Yarra Valley Water if you do not have a PIC number for every property/residence being inspected:
 - (a) For unit developments a Stage 1 (R1) inspection is also required from the main meter to the check meters, therefore a PIC Consent Number is also required for the main to check inspection.
- 6.11. Straight bridging pieces where a meter is missing are not acceptable due to the risk of backflow contamination:
 - (a) Properties using a straight piece will not pass these inspections.
- 6.12. Yarra Valley Water will only carry out the required inspections in so far as they relate to the Conditions of Connection issued for new developments connecting to recycled water. Inspections will be carried out in accordance with the EPA Guidelines and a Risk Based Approach. Yarra Valley Water will not be certifying or approving plumbing works in terms of quality and will not be liable for any poor workmanship carried out by the plumber.

7. Temporary Cross Connections

- 7.1. Where pressure testing of pipework installed for the provision of Class A Recycled Water requires a temporary interconnection with the drinking water supply plumbing, such interconnection is to be above ground and clearly visible.
- 7.2. This interconnection is to be removed by the private plumber at the time of the commissioning inspection.

8. Tappings

- 8.1. The drinking water property service pipe is to be PE pipe and must be water marked.
- 8.2. The Class A Recycled Water property service pipe is to be solid jacketed purple PE pipe and must be water marked:
 - (a) PE pipe must not form any part of the water meter assembly.
- 8.3. **In the case of short side installations** the recycled water service pipe is to be laid on the left of the drinking water property service pipe (when facing the property) and maintain 300mm separation.
- 8.4. **In the case of long side installations** the same conduit for the drinking water property service may be utilised for the recycled water, however the 300mm separation is to be maintained on both the upstream and downstream ends of the conduit.

9. Locking Device

- 9.1. All recycled water meters will be installed with a locking device at the time of the tapping.
- 9.2. The locking device can only be removed by Yarra Valley Water when the property is commissioned, passing the R3 inspection:
 - (a) If the locking device is removed prior to commissioning, this will be considered a breach of these Conditions and Section 288 of *the Act*. The locking device will be re-fitted and follow up will occur under *the Act*.

10. Meter Assemblies & Positioning

- 10.1. Recycled water meters are to be positioned to the left of the drinking water meter assembly.
- 10.2. Recycled water meters and the meter assembly including inlet and outlet pipework must be purple.

10.3. Meters in recycled water areas can only be moved by Yarra Valley Water.

- (a) An application must be made online via easyACCESS to move the meter/s.
- (b) Yarra Valley Water can move meters up to 600mm from their original tapping location:
 - (i) 20mm and 25mm meters **are moved for free**
 - (ii) 32mm and above incur costs
- (c) Meters which need to be moved >600mm need to be plugged and re-tapped and the relevant fees paid.
- (d) Any meters which have been illegally moved are in breach of these Conditions and Section 288 of *the Act*. Yarra Valley Water will take the necessary action required to rectify the meters and recover any costs in doing so from the applicant or property owner as required. Rectification may include disconnection of services, relocating meters back to their original position, or if this is not possible plugging and re-tapping to a new location.

10.4. Meters which are in a public space such as a reserve or school must be protected by an appropriate cage to prevent tampering.

10.5. Meters are not permitted to be installed in pits unless prior approval has been given by Yarra Valley Water.

10.6. Any 25mm installation must be fitted with a right-angle ball valve.

10.7. Minimum separation between meters as follows:

- (a) 20mm to 25mm meters – 250mm minimum clearance between meters
- (b) 32mm and above – 150mm minimum clearance between meters
- (c) For recycled and potable meters – minimum 300mm minimum clearance between the recycled and potable meters

11. Stolen Meters

11.1. Until the meter is replaced no connections between the supply and the dwelling are to be reinstated at the property. No straight pieces or alternative connections are allowed to be installed unless fitted by Yarra Valley Water's maintenance contractor.

11.2. Stolen meters must be reported by calling Yarra Valley Water on **1300 304 688**.

12. Owner's Responsibility

12.1. It is the owner/s (or for non-residential properties with a Recycled Water Agreement, the site occupier/s) responsibility to carry out the following:

- (a) Educate children and visitors to the property about the permitted uses of Class A recycled water
- (b) Remove the handle from the recycled water taps when not in use
- (c) Ensure that all recycled water regulatory prohibition hybrid signs are visible and legible at all times

12.2. For Irrigation Systems:

- (a) Until Class A Recycled Water is available (i.e. charged through the recycled water main), irrigation systems time of operation must comply with current Government water restriction requirements
- (b) Annual testing of the backflow prevention device is required to ensure the device is operating correctly
- (c) Signage must be produced at the owner's expense and displayed prominently within 150mm of all recycled water outlets. These signs should comply with AS1319 and should contain the wording: "Recycled Water Do Not Drink".

12.3. The conditions detailed in this document are binding on subsequent owners.

SEWER

Where a proposed development is to be constructed boundary to boundary and there is no compliant location for a sewer connection point within the property, Yarra Valley Water (YVW) approves the connection point of the YVW sewer to be located in a road reserve outside the property and raised to surface with an appropriate approved cover. The sewer connection point must meet the required clearances from proposed structures as per the Build Over Easement Guidelines. Approval may be required for private plumbing located in road reserves by Council or VicRoads. Any unused sewer connection points at the site must be cut and sealed by a YVW accredited live sewer contractor.

Ownership boundaries for the sewer connection point can be found at <https://www.yvw.com.au/faults-works/responsibilities/repair-responsibilities>

Following the completion of a new or altered property sewerage drain, a copy of the updated Property

Sewerage Plan must be returned within 7 days to Yarra Valley Water easyACCESS@yvw.com.au.
Photographs of plans are not acceptable.

AMENDMENTS

We may amend these conditions by writing to you. We may do so if we consider that any change, or proposed change, to relevant laws or our regulatory obligations require an amendment to be made.

We may also amend these conditions from time to time if we consider that it is necessary to:

- ensure that we are able to continue to comply with any law relating to health, safety or the environment, or our agreement with our bulk supplier of sewage transfer and treatment services; or
- the health or safety of anyone; or
- any part of the environment; or
- any of our works.

INDEMNITY

You must indemnify Yarra Valley Water against:

- all damages, losses, penalties, costs and expenses whatsoever, which we suffer or incur; and
- all proceedings, prosecutions or demands brought or made against us by anyone, as a result of you failing to perform any of our obligations under these conditions, except to the extent that the failure has been caused by our negligence.

You must not bring any proceeding or make any demand against us for any damage, loss, cost or expense of any kind whatsoever which you incur, directly or indirectly, as a result of Yarra Valley Water amending these conditions.

You must pay us any costs we reasonably incur in:

- making good any damage to our assets or works directly or indirectly caused by your failure to comply with these conditions; and
- inspecting our assets or works to see if such damage has been caused.

9th July 2020

Application ID: 456418

CONDITIONS OF CONNECTION

Approval is subject to payment of all charges and completion of conditions. This approval covers the following services and connections:

Approval Detail

Water

Required Services

Product	Qty
Recycled Water Audit Fee (Includes GST)	1
20mm Recycled Pressure Limiting Valve (PLV)	1
New Estate Connect-Combo DW & RW (incl meters w/lock)	1
20mm Potable Pressure Limiting Valve (PLV)	1

Sewer

Connection Or Disconnection Details

Sewer Connection Description	PSP Number
Water & Sewer Connection	1469918

Specific conditions affecting encumbrances on property:

Recycled Water

Conditions of Connection Details

GENERAL

In these conditions the terms,

- (a) 'You' and 'Your' refer to the owner of a property connected (or about to be connected) to Yarra Valley Water assets
- (b) 'We', 'Us' and 'Our' refer to Yarra Valley Water.

Section 145 of the Water Act 1989 details the legislative rights and responsibilities of both the applicant and Yarra Valley Water in relation to connection, alteration or removal and discharging to the works of Yarra Valley Water. These Conditions of Connection set out the terms and conditions to be satisfied for connecting a property to sewer, potable and recycled water.

These conditions are binding on successor-in-title of the person who applied for that consent, under section 145 of the Water Act 1989. If you are not the owner of the property, please provide a copy of this letter to the owner.

The Conditions of Connection must be handed to the Licensed Plumber. Any work which these Conditions of Connection require you to undertake, must be done by a Licensed Plumber, engaged by you, at your cost.

It is the Licensed Plumber's responsibility to ensure that the plumbing and drainage work is completed in accordance with the relevant plumbing regulations and to the satisfaction of the Victorian Building Authority – Plumbing.

Any sewer connection branch and the connecting works must be installed so that they comply, in all respects, with the:

- Plumbing Regulations 1998 (Vic);
 - Water Industry Regulations 2006 (Vic);
 - Building Act 1993 (Vic);
 - Relevant AS/NZS series of standards applicable to sewer connection branch and connecting works from time to time,
- and any other technical requirements which we reasonably specify.

It is the responsibility of the person performing any excavation in a road reserve to obtain a Road Opening Permit from the relevant Authority before any excavation work commences. All traffic management requirements contained in the permit must be complied with.

WATER

General water supply(s) are to be installed as referenced in the table of approval details of this document as required services. The table includes water main and connection details. In a mandated recycled water area recycling connections also apply and are referenced in the same table.

The pressure in this area is above 500kPa or will increase above 500kPa in the future for the potable water connection. A Pressure Limiting Valve (PLV) must be fitted by the Licensed Plumber at the time

of connection.

The pressure in this area is above 500kPa or will increase above 500kPa in the future for the recycled water connection. A Pressure Limiting Valve (PLV) must be fitted by the Licensed Plumber at the time of connection.

For 20mm and 25mm services and all services where a manifold is to be installed, the service pipe, including a meter assembly with a temporary spacer pipe and any relevant backflow device must be installed by the plumber, prior to the time of the tapping or meter installation. Meters are installed by Yarra Valley Waters plumbing contractor. For 32mm and larger services, the meter will be delivered to you and must be installed on the property prior to the tapping. The service pipe must also be installed prior to the tapping. All manifolds are to be located below ground and must be left exposed for Yarra Valley Water's plumbing contractor to inspect prior to installation of the meters. Failure to comply will result in the tapping being cancelled. A rebooking fee will be applicable when rebooking the tapping.

All tapplings, pluggings and metering products can be arranged using easyACCESS. Work must be carried out in accordance with the Water Metering & Servicing Guidelines (see our website). Once all fees have been paid and you are ready to book your plumbing products, please contact Yarra Valley Waters contractor Mondo on 1300 735 328. A phone call is not required if products are New Estate Connections or Combo Drinking Water & Recycled Water. Please allow a minimum of 10 business days' notice when contacting Mondo.

The dry tapping will be completed within 4 working days of your booking. Please note that if the location of the dry tapping is not suitable, a plug and retap will be required and a fee will apply. Should you wish to reschedule the booking, Yarra Valley Water's plumbing contractor can be contacted on 1300 735 328. If you wish to cancel the booking you will need to contact Yarra Valley Water (if applicable) to seek a refund. A cancellation fee may apply.

METER ASSEMBLIES & POSITIONING

It is the responsibility of the private plumber to ensure that containment, zone and individual backflow prevention is provided.

Water meter assemblies:

- a) Must be within 2 metres of the title boundary that abuts the water main
- b) Must be fitted at right angles to the water main, in line with the tapping
- c) Must be fully supported with minimum ground clearance of 150mm and should not be >300mm from the finished ground level to the base of the assembly
- d) Must not be encased in concrete surrounds
- e) Must be readily accessible for reading, maintenance and replacement. If Yarra Valley Water deem meters to be inaccessible, remote meters may be required at additional cost to the customer
- f) Can be installed in utility rooms or meter cabinets located within a common access area and must be readily accessible, subject to Yarra Valley Water's approval

If meters need to be moved >600mm a plugging and re-tapping must be booked and the relevant fee paid.

Meters which are in a public space such as a reserve or school must be protected by an appropriate cage to prevent tampering.

Meters are not permitted to be installed in pits unless prior approval has been given by Yarra Valley Water.

Meter assemblies must adhere to the meter installation diagrams available on the Yarra Valley Water website (www.yvw.com.au) to ensure the installations meet the required standard.

REMOVAL OF WATER METERS

Only Yarra Valley Water's plumbing contractor is permitted to remove water meters.

If redevelopment of the site is occurring and the meter is no longer required, a plugging of the service must be arranged and the meter will be collected by our contractor at the time of the plugging.

DAMAGED OR STOLEN METERS

If the builder/plumber damage a meter or meter assembly, it is the responsibility of the builder/plumber to rectify these assets back to the same condition as at time of installation by Yarra Valley Water.

- Failure to do so will result in Yarra Valley Water making the necessary amendments and recovering these costs from the property owner.
- Repeat offences may result in the services being plugged and re-booking fees will apply to have the services reinstated

Stolen meters are to be reported to Yarra Valley Water faults and emergencies:

- Call **13 2762** (24 hrs).
- Replacement of stolen meters can take up to 10 days. If replacement is required more urgently, please advise the operator at the time of the call.
- Until the meter is replaced no connections between the supply and the dwelling are to be reinstated. No straight pieces or alternative connections are allowed to be installed.

RECYCLED WATER CONDITIONS

Supplementary Conditions of Connection for Class A Recycled Water

IMPORTANT NOTICE - MUST BE PASSED TO THE PLUMBER & PROPERTY OWNER

Checklist	√ or X
------------------	---------------

This property must be connected to recycled water	
All toilets to be connected to recycled water	
Recycled water external taps front & back to be provided	
Laundry (washing machine stop tap) to be connected to recycled water	
All pipework to be inspected by YVW www.yvw.com.au/rwinspection	
All recycled water pipework to be purple as per AS3500	
Meters have not been moved. Only YVW can move the meters	

Subdivisions will not be issued with Statement of Compliance until these recycled water conditions and any other conditions imposed by YVW have been met.

These conditions are issued under Section 145 of the *Water Act 1989* ("*the Act*") and are applicable to properties supplied with Class A recycled water. These conditions are additional to any other conditions issued in relation to water supply and sewerage works. **Penalties apply under *the Act* for breaches of these conditions.**

Recycled Water Supply

In addition to the drinking water supply, this property must be connected to the Class A recycled water supply system.

Until Class A recycled water becomes available in the recycled water pipes, the property will be supplied with drinking water only. Drinking water will be supplied through both the drinking water and the Class A recycled water systems.

Residents will be advised prior to the Class A recycled water supply becoming available.

1. Breaching these Conditions

1.1. Yarra Valley Water may undertake follow up action under *the Act* for observed non-compliance to these conditions. Action may include:

- (a) Serving a Notice to the applicant or property owner under Sections 150/151 of *the Act*. If a Notice is not complied with Yarra Valley Water will carry out any works and take any other action necessary to remedy the contravention and recover reasonable costs from the person on whom the Notice was served
- (b) Discontinuation of supply without notice under Section 168 of *the Act*
- (c) Escalation to relevant authorities including the Victorian Building Authority (VBA)

2. Class A Recycled Water Agreement and Environment Improvement Plan (EIP) - Non-Residential only

2.1. For non-residential properties where Class A recycled water is available, upon:

- (a) connection of the property to the Class A recycled water supply system; or
- (b) change in the intended use of Class A recycled water at the property; and/or
- (c) change in the user (either property owner or tenant) of Class A recycled water at the property

the property owner must:

- (i) advise Yarra Valley Water of the intended use and the name of the user of Class A recycled water at the property to enable a risk assessment to be completed for approval of the use of Class A recycled water at the property; and
- (ii) where required by Yarra Valley Water, ensure the user of Class A recycled water at the property submits an EIP to Yarra Valley Water's satisfaction and enters into a Class A Recycled Water Agreement with Yarra Valley Water.

In the case of section 2.1(a), the requirements in section 2.1 must be met prior to Class A recycled water being connected to the property. In the case of section 2.1(b) and/or 2.1(c), Yarra Valley Water may cease supply of Class A recycled water to the property until the conditions of section 2.1 are met.

For further details, please email recycledwater@yvw.com.au.

3. Recycled Water Plumbing

3.1. Toilet cisterns

- (a) Residential
 - (i) All toilet cisterns (**excluding bidets**) must be connected to the Class A Recycled Water Supply.
 - (ii) Toilets with an integrated bidet **are not** to be connected to the Class A Recycled Water Supply.
- (b) Non-Residential
 - (i) All toilet cisterns (**excluding bidets**) must be connected to the Class A Recycled Water Supply unless YVW has otherwise received and approved an application to the contrary.
 - (ii) Toilets with an integrated bidet **are not** to be connected to the Class A Recycled Water Supply.

3.2. Rainwater Tanks

- (a) Rainwater tanks may be used for outdoor taps, irrigation systems and flushing of toilets.
- (b) Backup supply to the rainwater tank is only to be provided via an automatic changeover device connected to the Class A recycled water supply. All pipework must be appropriately marked as "Recycled or Reclaimed Water – Do Not Drink" and taps must comply with the recycled water plumbing requirements.

3.3. External Taps – Residential

- (a) An external recycled water tap must be installed to service the **front** of the property:
 - (i) Yarra Valley Water supplies a purple recycled water riser and tap with removable tap handle and signage at the time of the tapping for single residential lots/houses. The tap can be relocated by the private plumber if required but not removed. **Under no circumstances are the meters to be moved.**
 - (ii) The private plumber is required to fit the front purple recycled water tap with removable tap handle and signage for each unit in a single level residential unit development, or for the common property in a multi-level residential unit development.
 - (iii) Taps must be located to service the front external area of the property by use of a garden hose and must not be obstructed by any permanent fixture such as a fence or wall.
- (b) An external recycled water tap must be installed to service the rear of the property:

- (i) Taps to be located to service the rear external area of the property by use of a garden hose and must not be obstructed by any permanent fixture such as a fence or wall.
 - (ii) For single level unit developments, rear taps are to be installed per unit, or for the common property in a multi-level unit development.
- (c) All external recycled water taps must have the following features:
- (i) The whole body of the tap and handle must be coloured purple
 - (ii) Tap to be the jumper valve type
 - (iii) Tap handle must be the removable type
 - (iv) Standard thread on tap outlet for garden hose bib
 - (v) Tap inlet to have 5/8" right hand thread
- (d) An external drinking water tap must installed to service the **front** of the property
- (i) Yarra Valley Water supplies a drinking water riser and tap with atmospheric vacuum breaker at the time of the tapping for single residential lots/houses. The tap can be relocated by the private plumber if required but not removed. **Under no circumstances are the meters to be moved.**
 - (ii) The private plumber is required to fit the front drinking water tap with atmospheric vacuum breaker for each unit in a single level residential unit development, or for the common property in a multi-level residential unit development.
 - (iii) Taps must be located to service the front external area of the property by use of a garden hose and must not be obstructed by any permanent fixture such as a fence or wall.
- (e) **All external drinking water supply taps must be fitted with atmospheric vacuum breakers.**
- (f) Where prior approval has been sought to install meters in pits, it is the responsibility of the private plumber to provide front taps for the drinking and Class A recycled water supplies.

3.4. External Taps – Non-Residential

- (a) External recycled water taps may be installed to service the front and/or rear areas of the property.

- (b) All external recycled water taps must comply with the features detailed in section 3.3(c).
- (c) All external recycled water taps at the property must be fitted with a keyed tap lock or be installed in a secure location where the property is partially or wholly one of the following:
 - (i) an educational site including but not limited to schools and kindergartens;
 - (ii) a site to which the public have access;
 - (iii) a health care centre; or
 - (iv) a site that is likely to have children present.
- (d) At least one external drinking water tap must be provided to service the property.
- (e) **All external drinking water supply taps must be fitted with atmospheric vacuum breakers.**

3.5. Laundry Use

- (a) A recycled water washing machine tap must be installed in the laundry.
- (b) All recycled water washing machine tap kits must have the following features:
 - (i) For horizontal tap installations: recycled water washing machine tap to be installed on the right side of the cold water tap (hot, cold & then recycled water from left to right).
 - (ii) For vertical tap installations: recycled water washing machine tap to be installed beneath the cold water tap (hot, cold & then recycled water from top to bottom).
 - (iii) 5/8" Female threaded tap complete with purple handle and standard 3/4" outlet
 - (iv) 5/8" Male lugged elbow
 - (v) Cover Plate with laser etched regulatory prohibition hybrid sign complying with AS1319 stating "Recycled Water Do Not Drink"

3.6. Irrigation Systems

- (a) Irrigation systems connected to recycled water must be fitted with an approved master solenoid valve to ensure that main lines up to individual sprinkler station solenoid valves are not under constant pressure. The master solenoid should be located close to the meter assembly to reduce the length of pressurized irrigation piping.
- (b) An appropriate containment backflow prevention device is to be fitted and independently

tested.

- (c) You must ensure that recycled water runoff from the property to the stormwater is prevented.

3.7. Regulatory Prohibition Hybrid Signs

- (a) A recycled water regulatory prohibition hybrid sign with the words **"Recycled Water Do Not Drink"** and complying with AS1319 is to be installed within 150mm of each external recycled water tap outlet, above the tap.

4. Uses of Recycled Water

- 4.1. Below is a summary list. For a more detailed information or clarification on Class A acceptable use please contact Yarra Valley Water.
- 4.2. Properties which YVW require the site occupier to be on a Recycled Water Agreement are subject to the uses approved by YVW as stated in their Recycled Water Agreement.

USE OF CLASS A RECYCLED WATER	YES (✓) or NO (X)
Fire-fighting & fire protection systems (excluding sprinkler systems)	YES (✓)
Toilet / urinal flushing (excluding bidets)	YES (✓)
Laundry washing machines	YES (✓)
Vehicle washing	YES (✓)
Garden watering including vegetables	YES (✓)
Filling water features/ornamental ponds (not for swimming)	YES (✓)
Irrigation of public open space (e.g. parks, sports grounds)	YES (✓)
Irrigation of pasture & crops	YES (✓)
Livestock (excluding pigs)	YES (✓)
Cooling towers	YES (✓)
Industrial use: <ul style="list-style-type: none"> • Boiler feed water • Process water • Wash-down water • Dust suppression 	YES (✓)
Fire protection sprinkler systems	NO (X)
Drinking (humans or pigs)	NO (X)
Cooking or other kitchen purposes	NO (X)
Personal washing (baths, showers, basin, bidets)	NO (X)
Swimming pools or spas	NO (X)
Children's water toys	NO (X)
Evaporative coolers	NO (X)
Indoor household cleaning	NO (X)
Recreation involving water contact e.g. children playing under sprinklers	NO (X)

5. Plumbing Standards

5.1. All recycled water plumbing works are to be carried out in accordance with:

- (a) AS/NZS 3500
- (b) Water Metering & Servicing Guidelines (Water Authorities). A copy of these guidelines are available by visiting www.yvw.com.au
- (c) EPA Dual pipe water recycling schemes – health and environmental risk management (guidelines for environmental management)

6. Inspections For Recycled Water Plumbing Works

6.1. The plumber is required to register and book inspections via Yarra Valley Water's online booking system (www.yvw.com.au/rwinspection). Inspections are mandatory and required at the stages below:

(a) R1 – All below ground pipework prior to backfilling

- (i) For Houses and High Rise developments an R1 inspection must be done from the main meter to the building
- (ii) For Multi-Unit developments an R1 inspection must be done for the internal main between the main meter and the check meters. R1 inspections are then required for each unit from the check meter to each dwelling
- (iii) For larger, more complex developments multiple R1 inspections may be required to inspect all the below ground pipework in stages
- (iv) Irrigation Systems require inspection of all below ground pipework

(b) R2 – All internal pipework prior to plastering

- (i) For High-Rise developments separate R2 inspections must be booked for the common pipework on each floor servicing each dwelling

(c) R3– Commissioning prior to occupancy

- (i) The site must have passed the R1 and R2 inspections before the R3 can be done
- (ii) All tap-ware and plumbing fixtures must be fitted and operational
- (iii) Properties must not be occupied before passing the R3 inspection

- (iv) Irrigation systems must be commissioned prior to lodgement of the Compliance Certificate

For inspection related enquiries:

Email: rwplumbinginspection@yvw.com.au

Phone: 9872 2518

- 6.2. The deadline for booking R1 and R2 inspections is 3pm Monday to Friday
- 6.3. R3 inspections require two (2) business days' notice of the required inspection date
- 6.4. Inspections will take place Monday to Friday only. Inspections are not available on weekends or public holidays. Inspection times are 7.30am to 3pm.
- 6.5. R1 and R2 inspections can be booked consecutively for the same booking date only if they are both ready for inspection
- 6.6. R2 inspections can only be booked on metered properties or where a test bucket has been used to pressurise the pipework
- 6.7. For R3 inspections the plumber will be contacted by the next business day to confirm the inspection time
- 6.8. Safe access to the site must be provided for inspections to take place
- 6.9. Failure to book inspections will result in penalties. Refer Section 1.
- 6.10. A PIC Consent Number is required for every property/residence being booked for inspections. Contact Yarra Valley Water if you do not have a PIC number for every property/residence being inspected:
 - (a) For unit developments a Stage 1 (R1) inspection is also required from the main meter to the check meters, therefore a PIC Consent Number is also required for the main to check inspection.
- 6.11. Straight bridging pieces where a meter is missing are not acceptable due to the risk of backflow contamination:
 - (a) Properties using a straight piece will not pass these inspections.
- 6.12. Yarra Valley Water will only carry out the required inspections in so far as they relate to the Conditions of Connection issued for new developments connecting to recycled water. Inspections will be carried out in accordance with the EPA Guidelines and a Risk Based Approach. Yarra Valley Water will not be certifying or approving plumbing works in terms of quality and will not be liable for any poor workmanship carried out by the plumber.

7. Temporary Cross Connections

- 7.1. Where pressure testing of pipework installed for the provision of Class A Recycled Water requires a temporary interconnection with the drinking water supply plumbing, such interconnection is to be above ground and clearly visible.
- 7.2. This interconnection is to be removed by the private plumber at the time of the commissioning inspection.

8. Tappings

- 8.1. The drinking water property service pipe is to be PE pipe and must be water marked.
- 8.2. The Class A Recycled Water property service pipe is to be solid jacketed purple PE pipe and must be water marked:
 - (a) PE pipe must not form any part of the water meter assembly.
- 8.3. **In the case of short side installations** the recycled water service pipe is to be laid on the left of the drinking water property service pipe (when facing the property) and maintain 300mm separation.
- 8.4. **In the case of long side installations** the same conduit for the drinking water property service may be utilised for the recycled water, however the 300mm separation is to be maintained on both the upstream and downstream ends of the conduit.

9. Locking Device

- 9.1. All recycled water meters will be installed with a locking device at the time of the tapping.
- 9.2. The locking device can only be removed by Yarra Valley Water when the property is commissioned, passing the R3 inspection:
 - (a) If the locking device is removed prior to commissioning, this will be considered a breach of these Conditions and Section 288 of *the Act*. The locking device will be re-fitted and follow up will occur under *the Act*.

10. Meter Assemblies & Positioning

- 10.1. Recycled water meters are to be positioned to the left of the drinking water meter assembly.
- 10.2. Recycled water meters and the meter assembly including inlet and outlet pipework must be purple.

10.3. Meters in recycled water areas can only be moved by Yarra Valley Water.

- (a) An application must be made online via easyACCESS to move the meter/s.
- (b) Yarra Valley Water can move meters up to 600mm from their original tapping location:
 - (i) 20mm and 25mm meters **are moved for free**
 - (ii) 32mm and above incur costs
- (c) Meters which need to be moved >600mm need to be plugged and re-tapped and the relevant fees paid.
- (d) Any meters which have been illegally moved are in breach of these Conditions and Section 288 of *the Act*. Yarra Valley Water will take the necessary action required to rectify the meters and recover any costs in doing so from the applicant or property owner as required. Rectification may include disconnection of services, relocating meters back to their original position, or if this is not possible plugging and re-tapping to a new location.

10.4. Meters which are in a public space such as a reserve or school must be protected by an appropriate cage to prevent tampering.

10.5. Meters are not permitted to be installed in pits unless prior approval has been given by Yarra Valley Water.

10.6. Any 25mm installation must be fitted with a right-angle ball valve.

10.7. Minimum separation between meters as follows:

- (a) 20mm to 25mm meters – 250mm minimum clearance between meters
- (b) 32mm and above – 150mm minimum clearance between meters
- (c) For recycled and potable meters – minimum 300mm minimum clearance between the recycled and potable meters

11. Stolen Meters

11.1. Until the meter is replaced no connections between the supply and the dwelling are to be reinstated at the property. No straight pieces or alternative connections are allowed to be installed unless fitted by Yarra Valley Water's maintenance contractor.

11.2. Stolen meters must be reported by calling Yarra Valley Water on **1300 304 688**.

12. Owner's Responsibility

12.1. It is the owner/s (or for non-residential properties with a Recycled Water Agreement, the site occupier/s) responsibility to carry out the following:

- (a) Educate children and visitors to the property about the permitted uses of Class A recycled water
- (b) Remove the handle from the recycled water taps when not in use
- (c) Ensure that all recycled water regulatory prohibition hybrid signs are visible and legible at all times

12.2. For Irrigation Systems:

- (a) Until Class A Recycled Water is available (i.e. charged through the recycled water main), irrigation systems time of operation must comply with current Government water restriction requirements
- (b) Annual testing of the backflow prevention device is required to ensure the device is operating correctly
- (c) Signage must be produced at the owner's expense and displayed prominently within 150mm of all recycled water outlets. These signs should comply with AS1319 and should contain the wording: "Recycled Water Do Not Drink".

12.3. The conditions detailed in this document are binding on subsequent owners.

SEWER

Where a proposed development is to be constructed boundary to boundary and there is no compliant location for a sewer connection point within the property, Yarra Valley Water (YVW) approves the connection point of the YVW sewer to be located in a road reserve outside the property and raised to surface with an appropriate approved cover. The sewer connection point must meet the required clearances from proposed structures as per the Build Over Easement Guidelines. Approval may be required for private plumbing located in road reserves by Council or VicRoads. Any unused sewer connection points at the site must be cut and sealed by a YVW accredited live sewer contractor.

Ownership boundaries for the sewer connection point can be found at <https://www.yvw.com.au/faults-works/responsibilities/repair-responsibilities>

Following the completion of a new or altered property sewerage drain, a copy of the updated Property

Sewerage Plan must be returned within 7 days to Yarra Valley Water easyACCESS@yvw.com.au.
Photographs of plans are not acceptable.

AMENDMENTS

We may amend these conditions by writing to you. We may do so if we consider that any change, or proposed change, to relevant laws or our regulatory obligations require an amendment to be made.

We may also amend these conditions from time to time if we consider that it is necessary to:

- ensure that we are able to continue to comply with any law relating to health, safety or the environment, or our agreement with our bulk supplier of sewage transfer and treatment services; or
- the health or safety of anyone; or
- any part of the environment; or
- any of our works.

INDEMNITY

You must indemnify Yarra Valley Water against:

- all damages, losses, penalties, costs and expenses whatsoever, which we suffer or incur; and
- all proceedings, prosecutions or demands brought or made against us by anyone, as a result of you failing to perform any of our obligations under these conditions, except to the extent that the failure has been caused by our negligence.

You must not bring any proceeding or make any demand against us for any damage, loss, cost or expense of any kind whatsoever which you incur, directly or indirectly, as a result of Yarra Valley Water amending these conditions.

You must pay us any costs we reasonably incur in:

- making good any damage to our assets or works directly or indirectly caused by your failure to comply with these conditions; and
- inspecting our assets or works to see if such damage has been caused.

Easy Link Conveyancing, care of Landchecker C/- LA
LANDATA
certificates@landata.vic.gov.au

RATES CERTIFICATE

Account No: 7606694160
Rate Certificate No: 30969323

Date of Issue: 02/09/2025
Your Ref: HN -25/37998

With reference to your request for details regarding:

Property Address	Lot & Plan	Property Number	Property Type
17 DEVIZES DR, WOLLERT VIC 3750	809\PS817633	5221117	Residential

Agreement Type	Period	Charges	Outstanding
Residential Water Service Charge	01-07-2025 to 30-09-2025	\$21.26	\$8.48
Residential Water and Sewer Usage Charge <i>Step 1 – 19.000000kL x \$3.43420000 = \$35.66</i> <i>Step 1 – 0.000000kL x \$3.57240000 = \$30.78</i> Estimated Average Daily Usage \$0.77	14-05-2025 to 08-08-2025	\$66.44	\$26.49
Residential Sewer Service Charge	01-07-2025 to 30-09-2025	\$122.58	\$48.87
Residential Recycled Water Usage Charge <i>Recycled Water Usage – 2.186000kL x \$1.92590000 = \$4.21</i> <i>Recycled Water Usage – 1.814000kL x \$1.96810000 = \$3.57</i>	14-05-2025 to 08-08-2025	\$7.78	\$1.10
Parks Fee	01-07-2025 to 30-09-2025	\$22.63	\$11.77
Drainage Fee	01-07-2025 to 30-09-2025	\$31.51	\$20.63
Other Charges:			
Interest	No interest applicable at this time		
	No further charges applicable to this property		
	Balance Brought Forward		-\$120.00 cr
	Total for This Property		-\$2.66 cr



GENERAL MANAGER
RETAIL SERVICES

Note:

- From 1 July 2023, the Parks Fee has been charged quarterly instead of annually.
- From 1 July 2023, for properties that have water and sewer services, the Residential Water and Sewer Usage charge replaces the Residential Water Usage and Residential Sewer Usage charges.

3. This statement details all tariffs, charges, and penalties due and payable to Yarra Valley Water as of the date of this statement and includes tariffs and charges (other than for usage charges yet to be billed) which are due and payable to the end of the current financial quarter.
4. All outstanding debts are due to be paid to Yarra Valley Water at settlement. Any debts that are unpaid at settlement will carry over onto the purchaser's first quarterly account and follow normal credit and collection activities - pursuant to section 275 of the Water Act 1989.
5. If the total due displays a (-\$ cr), this means the account is in credit. Credit amounts will be transferred to the purchaser's account at settlement.
6. Yarra Valley Water provides information in this Rates Certificate relating to waterways and drainage as an agent for Melbourne Water and relating to parks as an agent for Parks Victoria - pursuant to section 158 of the Water Act 1989.
7. The charges on this rates certificate are calculated and valid at the date of issue. To obtain up-to-date financial information, please order a Rates Settlement Statement prior to settlement.
8. From 01/07/2025, Residential Water Usage is billed using the following step pricing system: 266.61 cents per kilolitre for the first 44 kilolitres; 340.78 cents per kilolitre for 44-88 kilolitres and 504.86 cents per kilolitre for anything more than 88 kilolitres. From 1 July 2023, this charge is applicable for properties with water service only.
9. From 01/07/2025, Residential Water and Sewer Usage is billed using the following step pricing system: 357.24 cents per kilolitre for the first 44 kilolitres; 468.71 cents per kilolitre for 44-88 kilolitres and 544.56 cents per kilolitre for anything more than 88 kilolitres. From 1 July 2023, this charge is applicable for residential properties with both water and sewer services.
10. From 01/07/2025, Residential Recycled Water Usage is billed 196.81 cents per kilolitre.
11. From 01/07/2022 up to 30/06/2023, Residential Sewer Usage was calculated using the following equation: Water Usage (kl) x Seasonal Factor x Discharge Factor x Price (/kl) 1.1540 per kilolitre. From 1 July 2023, this charge will no longer be applicable for residential customers with both water and sewer services.
12. The property is a serviced property with respect to all the services, for which charges are listed in the Statement of Fees above.

Recycled water is available at this property

This property is in a mandated recycled water area and we supply both potable and recycled water to this property. For more information, visit yvw.com.au/recycled.

To ensure you accurately adjust the settlement amount, we strongly recommend you book a **Special Meter Reading**:

- Special Meter Readings ensure that actual water use is adjusted for at settlement.
- Without a Special Meter Reading, there is a risk your client's settlement adjustment may not be correct.

Property No: 5221117

Address: 17 DEVIZES DR, WOLLERT VIC 3750

Water Information Statement Number: 30969323

HOW TO PAY



Biller Code: 314567
Ref: 76066941605

**Amount
Paid**

**Date
Paid**

**Receipt
Number**

Your quarterly bill



Emailed to: Gaggerialessia@gmail.com
MR D MILIADIS & MS A GAGGERI
161 THE LAKES BVD
SOUTH MORANG VIC 3752

Enquiries 1300 304 688
Faults (24/7) 13 27 62

Account number	76 0669 4160
Invoice number	7605 5047 61061
Issue date	11 Aug 2025
Property address	17 DEVIZES DR WOLLERT
Property reference	5221117, PS 817633
Tax Invoice Yarra Valley Water ABN 93 066 902 501	

Summary

Previous bill	\$222.14
Payment received thank you	-\$375.00
Balance carried forward	\$152.86 CR
This bill	
Usage charges	\$74.22
Service charges	
Water supply system	\$21.26
Sewerage system	\$122.58
Other authority charges	
Waterways and drainage	\$31.51
Parks	\$22.63
Adjustments	
Direct debit/ebilling discount	-\$2.00
Total this bill (GST does not apply)	\$270.20
Total balance	\$117.34



Recycled water is available.

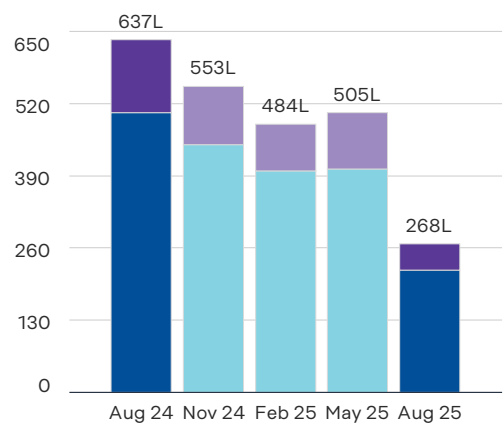
It's not to be used for drinking, preparing food or bathing, but it's great for watering gardens, washing clothes and flushing toilets.



- Usage charges
- Service charges
- Other authority charges

Your household's daily water use

Target 150L of water use per person, per day.



Average use in litres per day

- Water
- Recycled water

Your daily spend

This bill compared to the same time last year.
Excludes other authority charges.

This bill \$2.37

Last year \$3.53



How to pay



Direct debit

Sign up for Direct Debit at yvw.com.au/directdebit or call 1300 304 688.



EFT

Transfer direct from your bank account to ours by Electronic Funds Transfer (EFT).

Account name:
Yarra Valley Water
BSB: 033-885
Account number: 760666283



BPAY®

Bill code: 344366
Ref: 760 6694 1605



Centrepay

Use Centrepay to arrange regular deductions from your Centrelink payments.

Visit yvw.com.au/paying
CRN reference: 555 054 118T



Post Billpay®

Pay in person at any post office, by phone on 13 18 16 or at postbillpay.com.au

Bill code: 3042
Ref: 7605 5047 61061



Credit Card

Online: yvw.com.au/paying
Phone: 1300 362 332



*3042 760550476106 1

MR D MILIADIS & MS A GAGGERI

Account number 76 0669 4160

Invoice number 7605 5047 61061

Balance \$117.34

As per your payment arrangement

Your usage detail

1kL = 1,000 litres

Meter number	Current reading	Previous reading	Usage
YRATD28515 (Recycled Water)	124kL -	120kL =	4kL
From 14 May 2025 - 8 Aug 2025			(86 days)
Recycled water usage charge	Usage	Price \$/kL	Amount
14 May 2025 - 30 Jun 2025	2.186kL x	\$1.9259 =	\$4.21
1 Jul 2025 - 8 Aug 2025	1.814kL x	\$1.9681 =	\$3.57
Total	4.000kL		\$7.78

Meter number	Current reading	Previous reading	Usage
YATD102210	579kL -	560kL =	19kL
From 14 May 2025 - 8 Aug 2025			(86 days)
Water and sewer usage charge	Usage	Price \$/kL	Amount
14/05/2025 - 30/06/2025			
Step 1 (0-440 litres per day)	10.384kL x	\$3.4342 =	\$35.66
01/07/2025 - 08/08/2025			
Step 1 (0-440 litres per day)	8.616kL x	\$3.5724 =	\$30.78
Total	19.000kL		\$66.44
Total usage charges			\$74.22

Price changes are effective from 1 July 2025.

Your charges explained

- **Recycled water usage charge**
14 May 2025 - 8 August 2025
The cost for recycled water used at your property, including treatment and delivery. If we need to supply drinking water instead of recycled water, you will still be charged the recycled water usage rate.
- **Water and sewer usage charge**
14 May 2025 - 8 August 2025
The cost for water used at your property. This includes capturing, treating and delivering water, and removing, treating and disposing of sewage from your property. The cost increases with the amount used (STEP tariffs).
- **Water supply system charge**
1 July 2025 - 30 September 2025
A fixed cost for maintaining and repairing pipes and other infrastructure that store, treat and deliver water to your property.
- **Sewerage system charge**
1 July 2025 - 30 September 2025
A fixed cost for running, maintaining, and repairing the sewerage system.
- **Other authority charges**
Waterways and drainage charge
1 July 2025 - 30 September 2025
Collected on behalf of Melbourne Water each quarter and used to manage and improve waterways, drainage, and flood protection. For more information visit melbournewater.com.au/wwdc
- **Parks charge**
1 July 2025 - 30 September 2025
Collected on behalf of Parks Victoria each quarter, and used to maintain and enhance Victoria's parks, zoos, the Royal Botanic Gardens, the Shrine of Remembrance and other community facilities. For more information visit parks.vic.gov.au

Financial assistance

Are you facing financial difficulty? For more time to pay, payment plans and government assistance, we can find a solution that works for you. Please call us on **1800 994 789** or visit yvw.com.au/financialhelp.

Registering your concession can also reduce the amount you need to pay. Please call us on **1800 680 824** or visit yvw.com.au/concession.

Contact us

📞 Enquiries	1300 304 688	For language assistance
🚨 Faults and Emergencies	13 27 62 (24hr)	العربية 1300 914 361
✉️ enquiry@yvw.com.au		廣東話 1300 921 362
🌐 yvw.com.au		Ελληνικά 1300 931 364
📞 TTY Voice Calls	133 677	普通话 1300 927 363
🗣️ Speak and Listen	1300 555 727	For all other languages call our translation service on 03 9046 4173

Next meter reading:

Between 10-17 Nov 2025

Our performance

We're committed to delivering on the outcomes you told us you value and expect.

🔗 Learn more at yvw.com.au/performance

Pricing update

Our prices are changing. From 1 July 2025, bills will increase by 3.2%, which is around \$9 more on a typical quarterly bill.

We know every dollar counts. We're keeping the increase as low as possible, while continuing to deliver reliable services and invest in improvements for you and your community.

🔗 Learn more at yvw.com.au/prices



Date of issue
03/09/2025

Assessment No.
1103449

Certificate No.
175908

Your reference
77964160-015-2

Landata
GPO Box 527
MELBOURNE VIC 3001

Land information certificate for the rating year ending 30 June 2026

Property location: 17 Devizes Drive WOLLERT 3750

Description: LOT: 809 PS: 817633E

AVPCC: 110 Detached Dwelling

Level of values date	Valuation operative date	Capital Improved Value	Site Value	Net Annual Value
1 January 2025	1 July 2025	\$700,000	\$390,000	\$35,000

The Net Annual Value is used for rating purposes. The Capital Improved Value is used for fire levy purposes.

1. Rates, charges and other monies:

Rates and charges were declared with effect from 1 July 2025 and are payable by quarterly instalments due 30 Sep. (1st), 30 Nov. (2nd), 28 Feb. (3rd) and 31 May (4th) or in a lump sum by 15 Feb.

Rates & charges

General rate levied on 01/07/2025	\$1,655.04
ESVF Fixed charge (Res) levied on 01/07/2025	\$136.00
ESVF Variable Levy (Res) levied on 01/07/2025	\$121.10
Waste Service Charge (Res/Rural) levied on 01/07/2025	\$208.80
Waste Landfill Levy Res/Rural levied on 01/07/2025	\$105.85
Arrears to 30/06/2025	\$0.00
Interest to 03/09/2025	\$0.00
Other adjustments	\$0.00
Less Concessions	\$0.00
Sustainable land management rebate	\$0.00
Payments	\$0.00
Balance of rates & charges due:	\$2,226.79

Property debts

Other debtor amounts

Special rates & charges

nil

Total rates, charges and other monies due **\$2,226.79**

Verbal updates may be obtained within 3 months of the date of issue by calling (03) 9217 2170.

Council Offices

25 Ferres Boulevard, South Morang VIC 3752

Mail to: Locked Bag 1, Bundoora MDC VIC 3083

Phone: 9217 2170

National Relay Service: 133 677 (ask for 9217 2170)

Email: info@whittlesea.vic.gov.au

Free telephone interpreter service

   **131 450**

2. Outstanding or potential liability / sub-divisional requirement:

There is no potential liability for rates under the Cultural and Recreational Lands Act 1963.

There is no outstanding amount required to be paid for recreational purposes or any transfer of land required to Council for recreational purposes under section 18 of the Subdivision Act 1988.

3. Notices and orders:

The following notices and orders on the land have continuing application under the *Local Government Act 2020*, *Local Government Act 1989* or under a local law of the Council:

No Orders applicable.

4. Specified flood level:

There is no specified flood level within the meaning of Regulation 802(2) of the Building Regulations 2006.

5. Special notes:

The purchaser must pay all rates and charges outstanding, immediately upon settlement. Payments shown on this certificate are subject to clearance by the bank.

Interest penalty on late payments

Overdue amounts will be charged penalty interest as fixed under the *Penalty Interest Rates Act 1983*. It will be applied after the due date of an instalment. For lump sum payers intending to pay by 15 February, interest penalty will be applied after the due date of the lump sum, but calculated on each of the instalment amounts that are overdue from the day after their due dates. In all cases interest penalty will continue to accrue until all amounts are paid in full.

6. Other information:



Authorising Officer

This certificate provides information regarding valuation, rates, charges, other moneys owing and any orders and notices made under the *Local Government Act 2020*, the *Local Government Act 1989*, the *Local Government Act 1958* or under a local law of the Council.

This certificate is not required to include information regarding planning, building, health, land fill, land slip, flooding information or service easements. Information regarding these matters may be available from Council or the relevant authority. A fee may be charged for such information.

Payment can be made using these options.



www.whittlesea.vic.gov.au
Ref **1103449**



Phone 1300 301 185
Ref **1103449**




Billers Code **5157**
Ref **1103449**



A Gaggeri & D Miliadis
17 Devizes Drive
WOLLERT VIC 3750

Assessment number: **1103449**

 To receive your rates notice via email, register at whittlesea.enotices.com.au
Reference No: **C55061E85C**

Issue date: **05/08/2025**

Instalment 1

\$558.79

Due By 30/09/2025

* If full payment of the instalment 1 amount is not received by **30 September 2025**, your account will revert to the lump sum option shown below. If this occurs you will not receive instalment reminder notices.

Instalment 2 **\$556.00**

Due By 30/11/2025

Instalment 3 **\$556.00**

Due By 28/02/2026

Instalment 4 **\$556.00**

Due By 31/05/2026

If you would prefer to pay via smaller, regular payments throughout the year, scan the FlexiPay QR code in the payments section below.

OR

Lump sum **\$2,226.79**

Due By 15/02/2026

Access free and discounted waste disposal vouchers online



Visit whittlesea.vic.gov.au/wastevouchers to download your vouchers or call **9217 2170**.

Property Details 17 Devizes Drive WOLLERT VIC 3750

LOT 809 PS 817633E

Owner: Gaggeri, Alessia & Miliadis, Dimitios

Ward: Ganbu Gulinj

Valuation Details

Site Value	Capital Improved Value	Net Annual Value
\$390,000	\$700,000	\$35,000
Level of value date 01/01/2025	Valuation operative date 01/07/2025	
AVPCC 110 Detached Dwelling		

State Government Charges

ESVF Fixed charge (Res) 1 x 136.00	\$136.00
ESVF Variable Levy (Res) 700,000 x 0.00017300	\$121.10
Waste Landfill Levy Res/Rural 1 x 105.85	\$105.85

Please call 1300 819 033 for all questions about the Emergency Services & Volunteers Fund

Council Rates And Charges


General rate 35,000 x 0.04728680	\$1,655.04
Waste Service Charge (Res/Rural) 1 x 208.80	\$208.80
Total	\$2,226.79

Payments received after 5 Aug 2025 may not be included on this notice

How to pay

 whittlesea.vic.gov.au



 Phone **1300 301 185**



 Council Offices

See the back of this notice for opening hours and locations

BPAY



Billers Code: 5157
Ref: 1103449

BPAY this payment via internet or phone banking


FlexiPay




Set up your flexible payment options.



Scan the QR code or visit

 whittlesea-pay.enotices.com.au



Post Billpay



Billpay Code: 0350
Ref: 11034495

Pay in person at any post office:

 **131 816** or  postbillpay.com.au

Scan the barcode below and pay with your iPhone, iPad or Android device. Download the Australia Post mobile app.



*350 11034495



*350 11034495

Payment – instalments/lump sum

City of Whittlesea's rates and charges for 2025/26 are payable by four instalments or an annual lump sum.

Instalments – You can pay your rates via four instalment payments. The due date for each instalment is shown on the front of this notice. Payment of the first instalment must be received by 30 September 2025. Reminders will be issued for the second, third and fourth instalments.

Lump sum – You can choose to pay your rates as a lump sum. The lump sum amount is shown on the front of this notice, and payment is due on or before 15 February 2026.

Payment plans

You can apply for an interest free payment plan at whittlesea-pay.enotices.com.au using the enotices reference on the front of this notice. Alternatively you can contact us about an interest free arrangement or payment plan, or a deferral by emailing arrangements@whittlesea.vic.gov.au

Financial hardship

If you are struggling to pay your rates due to financial hardship, you can see what options are available to assist you under our Financial Hardship Policy. Visit whittlesea.vic.gov.au/rates or call us on 9217 2170.

Interest on late payments

Rates and charges not paid on or before the due date will be charged interest from the instalment dates. Interest will continue to accrue until the account is up to date. Penalty interest is charged at 10% per annum as provided in the *Penalty Interest Rates Act 1983*.

Assessments with a current payment plan are not charged interest.

Allocation of payments

All payments will be credited in the following order: legal costs, interest charges, overdue rates and charges, current year rates and charges.

Rate capping

Council has complied with the Victorian Government's rate cap of 3%. The cap applies to the average annual increase of rates and charges. The rates and charges for your property may have increased or decreased by a different percentage amount for the following reasons:

- the valuation of your property relative to the valuation of other properties in the municipality
- the application of any differential rate by Council
- the inclusion of other rates and charges not covered by the Victorian Government's rate cap.

Date rates declared

17 June 2025

Emergency services and volunteers fund

Council must collect the Emergency Services and Volunteers Fund on behalf of the Victorian Government. If the leviable land is rateable land, or if it is classed as residential but is not rateable land, you may apply for a waiver, deferral or concession in accordance with sections 27 and 28 of the *Fire Services Property Levy Act 2012* and section 20C of the *Fire Services Property Amendment (Emergency Services and Volunteers Fund) Bill 2025*.

A property is allocated an Australian Valuation Property Classification Code (AVPCC) to determine the land use classification for Emergency Services and Volunteers Fund purposes.

Pension rebate

Ratepayers who hold a Pension Concession Card or certain cards issued by Department of Veterans' Affairs may be entitled to a rate rebate on their main place of residence.

Application forms are available at whittlesea.vic.gov.au or by calling 9217 2170.

Health care cards are not accepted.

Farm land and single farming enterprise

For a property to be rated as Farm Land, an application must be completed online between 1 February and 30 April. The application link can be found on Council's website whittlesea.vic.gov.au

You may also apply for a single farming enterprise exemption in accordance with section 9 of the *Fire Services Property Levy Act 2012*.

Objection to the valuation

The values shown on this notice were assessed as at 1 January 2025 by the Valuer General Victoria. Objections to the valuation of your property (including the AVPCC) can be made under section 17 of the *Valuation of Land Act 1960*. Objection must be lodged within two months of this notice or Supplementary Notice being issued and can be lodged online at ratingvaluationobjections.vic.gov.au

Regardless of an objection being lodged, the rates and charges as assessed must be paid by the due dates to avoid penalty interest. Any overpayments will be refunded. These valuations may be used by other authorities. The State Revenue Office uses the site value in assessing Land Tax. Contact the State Revenue Office for more information.

Objection to a rate or charge

You can object to a rate or charge by appealing to the County Court under section 184 of the *Local Government Act 1989*. Any appeal must be lodged within 60 days of the date of issue of this notice. You may only appeal on one or more of the following grounds:

- that the land is not rateable land (this is not applicable to special rates)
- that the rate or charge assessment was calculated incorrectly
- that the person rated is not liable to be rated.

Direct debit

You can set up a direct debit (annual, quarterly, monthly, fortnightly or weekly) at whittlesea-pay.enotices.com.au using the enotices reference on the front of this notice. Direct debits end by 31 May 2026

Accepted payment methods

The payment methods shown on the front of this notice are the only accepted payment methods.

Change of name/address

It is the responsibility of the owner/s to immediately notify Council in writing of any changes of name and/or address for this property.

Waste vouchers

Access free and discounted waste disposal vouchers through Council's website. Vouchers are not transferable or for commercial use – the resident must be present when using vouchers. Proof of address identification is required when presenting vouchers.

Privacy statement

The information on this notice is subject to the *Privacy and Data Protection Act 2014* and will be kept on record at Council. Please call 9217 2170 for further information on privacy matters.

Differential rates calculated on net annual value

Differential type	Rate in the dollar	Differential for this assessment
General	0.04728680	\$1,655.04
Farm*	0.02837208	\$993.02

* Eligible ratepayers can apply for farm rate.
Please see Council's website for details on how to apply.



**City of
Whittlesea**

📍 **South Morang**
25 Ferres Boulevard,
South Morang 3752
Monday to Friday, 8.30am–5pm

📍 **Whittlesea**
63 Church Street, Whittlesea 3757
Monday to Friday, 9.30am–5pm

📞 9217 2170 (including after hours emergencies)
National Relay Service
133 677 (ask for 9217 2170)

📧 Locked Bag 1, Bundoora MDC VIC 3083

@ info@whittlesea.vic.gov.au

🌐 whittlesea.vic.gov.au



**Free telephone
interpreter service**

131 450

Arabic خدمة الترجمة الشفهية الهاتفية المجانية
Chinese Simplified 免费电话传译服务
Chinese Traditional 免費電話傳譯服務
Greek Δωρεάν τηλεφωνική υπηρεσία διερμηνέων
Italian Servizio di interpretariato telefonico gratuito

Macedonian Бесплатна телефонска услуга за преведување
Persian/Farsi خدمات مترجم شفاهی تلفنی رایگان
Punjabi ਮੁਫਤ ਟੈਲੀਫੋਨ ਦੁਆਰਾ ਸੇਵਾ
Turkish Ücretsiz telefonla tercümanlık servisi
Vietnamese Dịch vụ thông dịch qua điện thoại miễn phí

ROADS PROPERTY CERTIFICATE

The search results are as follows:

Easy Link Conveyancing, care of Landchecker
Level 1, 49-51 Stead Street
SOUTH MELBOURNE 3205

Client Reference: HN -25/37998

NO PROPOSALS. As at the 2th September 2025, VicRoads has no approved proposals requiring any part of the property described in your application. You are advised to check your local Council planning scheme regarding land use zoning of the property and surrounding area.

This certificate was prepared solely on the basis of the Applicant-supplied address described below, and electronically delivered by LANDATA®.

17 DEVIZES, WOLLERT 3750
CITY OF WHITTLESEA

This certificate is issued in respect of a property identified above. VicRoads expressly disclaim liability for any loss or damage incurred by any person as a result of the Applicant incorrectly identifying the property concerned.

Date of issue: 2th September 2025

Telephone enquiries regarding content of certificate: 13 11 71

Property Clearance Certificate

Land Tax



EASY LINK CONVEYANCING, CARE OF LANDCHECKER

Your Reference:	LD:77964160-011-4.HN -25/37
Certificate No:	93033141
Issue Date:	02 SEP 2025
Enquiries:	ESYSPROD

Land Address: 17 DEVIZES WOLLERT VIC 3750

Land Id	Lot	Plan	Volume	Folio	Tax Payable
47165110	809	817633	12196	137	\$0.00

Vendor: DIMITRIOS MIUADIS & ALESSIA GAGGERI

Purchaser: TBA TBA

Current Land Tax	Year Taxable Value (SV)	Proportional Tax	Penalty/Interest	Total
MR DIMITRIOS MILIADIS	2025	\$390,000	\$0.00	\$0.00


Comments: Property is exempt: LTX Principal Place of Residence.

Current Vacant Residential Land Tax	Year Taxable Value (CIV)	Tax Liability	Penalty/Interest	Total
-------------------------------------	--------------------------	---------------	------------------	-------

Comments:

Arrears of Land Tax	Year	Proportional Tax	Penalty/Interest	Total
---------------------	------	------------------	------------------	-------

This certificate is subject to the notes that appear on the reverse. The applicant should read these notes carefully.


Paul Broderick
Commissioner of State Revenue

CAPITAL IMPROVED VALUE (CIV):	\$700,000
SITE VALUE (SV):	\$390,000
CURRENT LAND TAX AND VACANT RESIDENTIAL LAND TAX CHARGE:	\$0.00

Notes to Certificate - Land Tax

Certificate No: 93033141

Power to issue Certificate

1. Pursuant to section 95AA of the *Taxation Administration Act 1997*, the Commissioner of State Revenue must issue a Property Clearance Certificate (Certificate) to an owner, mortgagee or bona fide purchaser of land who makes an application specifying the land for which the Certificate is sought and pays the application fee.

Amount shown on Certificate

2. The Certificate shows any land tax (including Vacant Residential Land Tax, interest and penalty tax) that is due and unpaid on the land described in the Certificate at the date of issue. In addition, it may show:
 - Land tax that has been assessed but is not yet due,
 - Land tax for the current tax year that has not yet been assessed, and
 - Any other information that the Commissioner sees fit to include, such as the amount of land tax applicable to the land on a single holding basis and other debts with respect to the property payable to the Commissioner.

Land tax is a first charge on land

3. Unpaid land tax (including Vacant Residential Land Tax, interest and penalty tax) is a first charge on the land to which it relates. This means it has priority over any other encumbrances on the land, such as a mortgage, and will continue as a charge even if ownership of the land is transferred. Therefore, a purchaser may become liable for any such unpaid land tax.

Information for the purchaser

4. Pursuant to section 96 of the *Land Tax Act 2005*, if a purchaser of the land described in the Certificate has applied for and obtained a certificate, the amount recoverable from the purchaser by the Commissioner cannot exceed the amount set out in the certificate, described as the "Current Land Tax Charge and Vacant Residential Land Tax Charge" overleaf. A purchaser cannot rely on a Certificate obtained by the vendor.

Information for the vendor

5. Despite the issue of a Certificate, the Commissioner may recover a land tax liability from a vendor, including any amount identified on this Certificate.

Apportioning or passing on land tax to a purchaser

6. A vendor is prohibited from apportioning or passing on land tax including vacant residential land tax, interest and penalty tax to a purchaser under a contract of sale of land entered into on or after 1 January 2024, where the purchase price is less than \$10 million (to be indexed annually from 1 January 2025, as set out on the website for Consumer Affairs Victoria).

General information

7. A Certificate showing no liability for the land does not mean that the land is exempt from land tax. It means that there is nothing to pay at the date of the Certificate.
8. An updated Certificate may be requested free of charge via our website, if:
 - The request is within 90 days of the original Certificate's issue date, and
 - There is no change to the parties involved in the transaction for which the Certificate was originally requested.

For Information Only

LAND TAX CALCULATION BASED ON SINGLE OWNERSHIP

Land Tax = \$1,620.00

Taxable Value = \$390,000

Calculated as \$1,350 plus (\$390,000 - \$300,000) multiplied by 0.300 cents.

VACANT RESIDENTIAL LAND TAX CALCULATION

Vacant Residential Land Tax = \$7,000.00

Taxable Value = \$700,000

Calculated as \$700,000 multiplied by 1.000%.

Land Tax - Payment Options

BPAY



Billers Code: 5249
Ref: 93033141

Telephone & Internet Banking - BPAY®

Contact your bank or financial institution to make this payment from your cheque, savings, debit or transaction account.

www.bpay.com.au

CARD



Ref: 93033141

Visa or Mastercard

Pay via our website or phone 13 21 61.
A card payment fee applies.

sro.vic.gov.au/paylandtax

Property Clearance Certificate

Commercial and Industrial Property Tax



EASY LINK CONVEYANCING, CARE OF LANDCHECKER

Your Reference:	LD:77964160-011-4.HN -25/37998
Certificate No:	93033141
Issue Date:	02 SEP 2025
Enquires:	ESYSPROD

Land Address: 17 DEVIZES WOLLERT VIC 3750

Land Id	Lot	Plan	Volume	Folio	Tax Payable
47165110	809	817633	12196	137	\$0.00

AVPCC	Date of entry into reform	Entry interest	Date land becomes CIPT taxable land	Comment
110	N/A	N/A	N/A	The AVPCC allocated to the land is not a qualifying use.

This certificate is subject to the notes found on the reverse of this page. The applicant should read these notes carefully.

Paul Broderick
Commissioner of State Revenue

CAPITAL IMPROVED VALUE:	\$700,000
SITE VALUE:	\$390,000
CURRENT CIPT CHARGE:	\$0.00

Notes to Certificate - Commercial and Industrial Property Tax

Certificate No: 93033141

Power to issue Certificate

1. Pursuant to section 95AA of the *Taxation Administration Act 1997*, the Commissioner of State Revenue must issue a Property Clearance Certificate (Certificate) to an owner, mortgagee or bona fide purchaser of land who makes an application specifying the land for which the Certificate is sought and pays the application fee.

Amount shown on Certificate

2. The Certificate shows any commercial and industrial property tax (including interest and penalty tax) that is due and unpaid on the land described in the Certificate at the date of issue.

Australian Valuation Property Classification Code (AVPCC)

3. The Certificate may show one or more AVPCC in respect of land described in the Certificate. The AVPCC shown on the Certificate is the AVPCC allocated to the land in the most recent of the following valuation(s) of the land under the *Valuation of Land Act 1960*:
 - a general valuation of the land;
 - a supplementary valuation of the land returned after the general valuation.
4. The AVPCC(s) shown in respect of land described on the Certificate can be relevant to determine if the land has a qualifying use, within the meaning given by section 4 of the *Commercial and Industrial Property Tax Reform Act 2024* (CIPT Act). Section 4 of the CIPT Act Land provides that land will have a qualifying use if:
 - the land has been allocated one, or more than one, AVPCC in the latest valuation, all of which are in the range 200-499 and/or 600-699 in the Valuation Best Practice Specifications Guidelines (the requisite range);
 - the land has been allocated more than one AVPCC in the latest valuation, one or more of which are inside the requisite range and one or more of which are outside the requisite range, and the land is used solely or primarily for a use described in an AVPCC in the requisite range; or
 - the land is used solely or primarily as eligible student accommodation, within the meaning of section 3 of the CIPT Act.

Commercial and industrial property tax information

5. If the Commissioner has identified that land described in the Certificate is tax reform scheme land within the meaning given by section 3 of the CIPT Act, the Certificate may show in respect of the land:
 - the date on which the land became tax reform scheme land;
 - whether the entry interest (within the meaning given by section 3 of the Duties Act 2000) in relation to the tax reform scheme land was a 100% interest (a whole interest) or an interest of less than 100% (a partial interest); and
 - the date on which the land will become subject to the commercial and industrial property tax.
6. A Certificate that does not show any of the above information in respect of land described in the Certificate does not mean that the land is not tax reform scheme land. It means that the Commissioner has not identified that the land is tax reform scheme land at the date of issue of the Certificate. The Commissioner may identify that the land is tax reform scheme land after the date of issue of the Certificate.

Change of use of tax reform scheme land

7. Pursuant to section 34 of the CIPT Act, an owner of tax reform scheme land must notify the Commissioner of certain changes of use of tax reform scheme land (or part of the land) including if the actual use of the land changes to a use not described in any AVPCC in the range 200-499 and/or 600-699. The notification

must be given to the Commissioner within 30 days of the change of use.

Commercial and industrial property tax is a first charge on land

8. Commercial and industrial property tax (including any interest and penalty tax) is a first charge on the land to which the commercial and industrial property tax is payable. This means it has priority over any other encumbrances on the land, such as a mortgage, and will continue as a charge even if ownership of the land is transferred. Therefore, a purchaser may become liable for any unpaid commercial and industrial property tax.

Information for the purchaser

9. Pursuant to section 27 of the CIPT Act, if a bona fide purchaser for value of the land described in the Certificate applies for and obtains a Certificate in respect of the land, the maximum amount recoverable from the purchaser is the amount set out in the Certificate. A purchaser cannot rely on a Certificate obtained by the vendor.

Information for the vendor

10. Despite the issue of a Certificate, the Commissioner may recover a commercial and industrial property tax liability from a vendor, including any amount identified on this Certificate.

Passing on commercial and industrial property tax to a purchaser

11. A vendor is prohibited from apportioning or passing on commercial and industrial property tax to a purchaser under a contract of sale of land entered into on or after 1 July 2024 where the purchase price is less than \$10 million (to be indexed annually from 1 January 2025, as set out on the website for Consumer Affairs Victoria).

General information

12. Land enters the tax reform scheme if there is an entry transaction, entry consolidation or entry subdivision in respect of the land (within the meaning given to those terms in the CIPT Act). Land generally enters the reform on the date on which an entry transaction occurs in respect of the land (or the first date on which land from which the subject land was derived (by consolidation or subdivision) entered the reform).
13. The Duties Act includes exemptions from duty, in certain circumstances, for an eligible transaction (such as a transfer) of tax reform scheme land that has a qualifying use on the date of the transaction. The exemptions apply differently based on whether the entry interest in relation to the land was a whole interest or a partial interest. For more information, please refer to www.sro.vic.gov.au/CIPT.
14. A Certificate showing no liability for the land does not mean that the land is exempt from commercial and industrial property tax. It means that there is nothing to pay at the date of the Certificate.
15. An updated Certificate may be requested free of charge via our website, if:
 - the request is within 90 days of the original Certificate's issue date, and
 - there is no change to the parties involved in the transaction for which the Certificate was originally requested.

Property Clearance Certificate

Windfall Gains Tax



EASY LINK CONVEYANCING, CARE OF LANDCHECKER

Your Reference: LD:77964160-011-4.HN -25 /37998
Certificate No: 93033141
Issue Date: 02 SEP 2025

Land Address: 17 DEVIZES WOLLERT VIC 3750

Lot	Plan	Volume	Folio
809	817633	12196	137

Vendor: DIMITRIOS MIUADIS & ALESSIA GAGGERI

Purchaser: TBA TBA

WGT Property Id	Event ID	Windfall Gains Tax	Deferred Interest	Penalty/Interest	Total
		\$0.00	\$0.00	\$0.00	\$0.00

Comments: No windfall gains tax liability identified.

This certificate is subject to the notes that appear on the reverse. The applicant should read these notes carefully.

CURRENT WINDFALL GAINS TAX CHARGE:
\$0.00

Paul Broderick
Commissioner of State Revenue

Notes to Certificate - Windfall Gains Tax

Certificate No: 93033141

Power to issue Certificate

1. Pursuant to section 95AA of the *Taxation Administration Act 1997*, the Commissioner of State Revenue must issue a Property Clearance Certificate (Certificate) to an owner, mortgagee or bona fide purchaser of land who makes an application specifying the land for which the Certificate is sought and pays the application fee.

Amount shown on Certificate

2. The Certificate shows in respect of the land described in the Certificate:
 - Windfall gains tax that is due and unpaid, including any penalty tax and interest
 - Windfall gains tax that is deferred, including any accrued deferral interest
 - Windfall gains tax that has been assessed but is not yet due
 - Windfall gains tax that has not yet been assessed (i.e. a WGT event has occurred that rezones the land but any windfall gains tax on the land is yet to be assessed)
 - Any other information that the Commissioner sees fit to include such as the amount of interest accruing per day in relation to any deferred windfall gains tax.

Windfall gains tax is a first charge on land

3. Pursuant to section 42 of the *Windfall Gains Tax Act 2021*, windfall gains tax, including any accrued interest on a deferral, is a first charge on the land to which it relates. This means it has priority over any other encumbrances on the land, such as a mortgage, and will continue as a charge even if ownership of the land is transferred. Therefore, a purchaser may become liable for any unpaid windfall gains tax.

Information for the purchaser

4. Pursuant to section 42 of the *Windfall Gains Tax Act 2021*, if a bona fide purchaser for value of land applies for and obtains a Certificate in respect of the land, the maximum amount recoverable from the purchaser by the Commissioner is the amount set out in the certificate, described as the "Current Windfall Gains Tax Charge" overleaf.
5. If the certificate states that a windfall gains tax is yet to be assessed, note 4 does not apply.
6. A purchaser cannot rely on a Certificate obtained by the vendor.

Information for the vendor

7. Despite the issue of a Certificate, the Commissioner may recover a windfall gains tax liability from a vendor, including any amount identified on this Certificate.

Passing on windfall gains tax to a purchaser

8. A vendor is prohibited from passing on a windfall gains tax liability to a purchaser where the liability has been assessed under a notice of assessment as at the date of the contract of sale of land or option agreement. This prohibition does not apply to a contract of sale entered into before 1 January 2024, or a contract of sale of land entered into on or after 1 January 2024 pursuant to the exercise of an option granted before 1 January 2024.

General information

9. A Certificate showing no liability for the land does not mean that the land is exempt from windfall gains tax. It means that there is nothing to pay at the date of the Certificate.
10. An updated Certificate may be requested free of charge via our website, if:
 - The request is within 90 days of the original Certificate's issue date, and
 - There is no change to the parties involved in the transaction for which the Certificate was originally requested.
11. Where a windfall gains tax liability has been deferred, interest accrues daily on the deferred liability. The deferred interest shown overleaf is the amount of interest accrued to the date of issue of the certificate.

Windfall Gains Tax - Payment Options

BPAY



Biller Code: 416073
Ref: 93033140

Telephone & Internet Banking - BPAY®

Contact your bank or financial institution to make this payment from your cheque, savings, debit or transaction account.

www.bpay.com.au

CARD



Ref: 93033140

Visa or Mastercard

Pay via our website or phone 13 21 61.
A card payment fee applies.

sro.vic.gov.au/payment-options

Important payment information

Windfall gains tax payments must be made using only these specific payment references.

Using the incorrect references for the different tax components listed on this property clearance certificate will result in misallocated payments.

Due Diligence Checklist

What you need to know before buying a residential property

Before you buy a home, you should be aware of a range of issues that may affect that property and impose restrictions or obligations on you, if you buy it. This checklist aims to help you identify whether any of these issues will affect you. The questions are a starting point only and you may need to seek professional advice to answer some of them. You can find links to organisations and web pages that can help you learn more, by visiting consumer.vic.gov.au/duediligencechecklist.

Urban living

Moving to the inner city?

High density areas are attractive for their entertainment and service areas, but these activities create increased traffic as well as noise and odours from businesses and people. Familiarising yourself with the character of the area will give you a balanced understanding of what to expect.

Is the property subject to an owners corporation?

If the property is part of a subdivision with common property such as driveways or grounds, it may be subject to an owners corporation. You may be required to pay fees and follow rules that restrict what you can do on your property, such as a ban on pet ownership.

Growth areas

Are you moving to a growth area?

You should investigate whether you will be required to pay a growth areas infrastructure contribution.

Flood and fire risk

Does this property experience flooding or bushfire?

Properties are sometimes subject to the risk of fire and flooding due to their location. You should properly investigate these risks and consider their implications for land management, buildings and insurance premiums.

Rural properties

Moving to the country?

If you are looking at property in a rural zone, consider:

- Is the surrounding land use compatible with your lifestyle expectations? Farming can create noise or odour that may be at odds with your expectations of a rural lifestyle.
- Are you considering removing native vegetation? There are regulations which affect your ability to remove native vegetation on private property.
- Do you understand your obligations to manage weeds and pest animals?
- Can you build new dwellings?
- Does the property adjoin crown land, have a water frontage, contain a disused government road, or are there any crown licences associated with the land?

Is there any earth resource activity such as mining in the area?

You may wish to find out more about exploration, mining and quarrying activity on or near the property and consider the issue of petroleum, geothermal and greenhouse gas sequestration permits, leases and licences, extractive industry authorisations and mineral licences.

Soil and groundwater contamination

Has previous land use affected the soil or groundwater?

You should consider whether past activities, including the use of adjacent land, may have caused contamination at the site and whether this may prevent you from doing certain things to or on the land in the future.

Land boundaries

Do you know the exact boundary of the property?

You should compare the measurements shown on the title document with actual fences and buildings on the property, to make sure the boundaries match. If you have concerns about this, you can speak to your lawyer or conveyancer, or commission a site survey to establish property boundaries.

Planning controls

Can you change how the property is used, or the buildings on it?

All land is subject to a planning scheme, run by the local council. How the property is zoned and any overlays that may apply, will determine how the land can be used. This may restrict such things as whether you can build on vacant land or how you can alter or develop the land and its buildings over time.

The local council can give you advice about the planning scheme, as well as details of any other restrictions that may apply, such as design guidelines or bushfire safety design. There may also be restrictions – known as encumbrances – on the property's title, which prevent you from developing the property. You can find out about encumbrances by looking at the section 32 statement.

Are there any proposed or granted planning permits?

The local council can advise you if there are any proposed or issued planning permits for any properties close by. Significant developments in your area may change the local 'character' (predominant style of the area) and may increase noise or traffic near the property.

Safety

Is the building safe to live in?

Building laws are in place to ensure building safety. Professional building inspections can help you assess the property for electrical safety, possible illegal building work, adequate pool or spa fencing and the presence of asbestos, termites, or other potential hazards.

Building permits

Have any buildings or retaining walls on the property been altered, or do you plan to alter them?

There are laws and regulations about how buildings and retaining walls are constructed, which you may wish to investigate to ensure any completed or proposed building work is approved. The local council may be able to give you information about any building permits issued for recent building works done to the property, and what you must do to plan new work. You can also commission a private building surveyor's assessment.

Are any recent building or renovation works covered by insurance?

Ask the vendor if there is any owner-builder insurance or builder's warranty to cover defects in the work done to the property.

Utilities and essential services

Does the property have working connections for water, sewerage, electricity, gas, telephone and internet?

Unconnected services may not be available, or may incur a fee to connect. You may also need to choose from a range of suppliers for these services. This may be particularly important in rural areas where some services are not available.

Buyers' rights

Do you know your rights when buying a property?

The contract of sale and section 32 statement contain important information about the property, so you should request to see these and read them thoroughly. Many people engage a lawyer or conveyancer to help them understand the contracts and ensure the sale goes through correctly. If you intend to hire a professional, you should consider speaking to them before you commit to the sale. There are also important rules about the way private sales and auctions are conducted. These may include a cooling-off period and specific rights associated with 'off the plan' sales. The important thing to remember is that, as the buyer, you have rights

SECTION 27 STATEMENT

VENDORS DEPOSIT STATEMENT TO THE PURCHASER PURSUANT TO SECTION 27 OF THE SALE OF LAND ACT, 1962.

VENDOR: ALESSIA GAGGERI and DIMITRIOS MILIADIS

PROPERTY: 17 DEVIZES DRIVE WOLLERT VIC 3750

1. The Property is subject to Mortgage(s), particulars of which are as follows:

(a) Mortgagee(s):.....SUNCORP-METWAY LTD

of:..

(b) Amount secured \$.....
Instalments \$..... per.....
Amount required to discharge the Mortgage \$.....

(THIS AMOUNT INCLUDES OUTSTANDING RATES, TAXES OR CHARGES DUE TO ANY STATUTORY BODY, OR OTHER CHARGE FOR MONEY'S OWING)

(c) Rate of interest payable% p.a.
Default rate% p.a.

(d) Due date of repayment of Mortgage(s):/...../2
(UNLESS THE MORTGAGE DEMANDS EARLY REPAYMENT UPON BREACH OF ITS CONDITIONS.)

(e) The Mortgage does *does not provide for further advances *as follows:

.....

(f) The Vendor is not in default under the Mortgage.

(g) The Mortgagee has not consented to the Purchaser assuming the Vendor's obligations under the Mortgage.

2. There is no Caveat lodged against the title to the Property under the Transfer of Land Act, 1958.

DATE OF VENDOR'S STATEMENT/...../200

SIGNATURE OF VENDOR(S)

ACKNOWLEDGMENT OF RECEIPT OF VENDOR'S SECTION 27 STATEMENT

The Purchaser HEREBY ACKNOWLEDGES receipt of a copy of this Statement.

DATE OF RECEIPT/...../200

SIGNATURE OF PURCHASER(S)

RELEASE OF THE DEPOSIT BY THE PURCHASER(S)

1. The Purchaser HEREBY ACKNOWLEDGES that:

- A. The particulars provided by the Vendors in this Statement are accurate.
- B. The particulars given indicate that the purchase price is sufficient to discharge all Mortgages over the property.
- C. The Contract is not subject to any condition enuring for the benefit of the Purchaser.

2. The Purchaser FURTHER ACKNOWLEDGES that he has received satisfactory answers to Requisitions on Title or is otherwise deemed to have accepted title.

DATE OF PURCHASER'S RELEASE/...../20

SIGNATURE OF PURCHASER(S)