

Form 1—Vendor's statement

(Section 7 *Land and Business (Sale and Conveyancing) Act 1994*)

Contents

Preliminary

Part A—Parties and land

Part B—Purchaser's cooling off rights and proceeding with the purchase

Part C—Statement with respect to required particulars

Part D—Certificate with respect to prescribed inquiries by registered agent ☒

Schedule

Preliminary

To the purchaser:

The purpose of a statement under section 7 of the *Land and Business (Sale and Conveyancing) Act 1994* is to put you on notice of certain particulars concerning the land to be acquired.

If you intend to carry out building work on the land, change the use of the land or divide the land, you should make further inquiries to determine whether this will be permitted. For example, building work may not be permitted on land not connected to a sewerage system or common drainage scheme if the land is near a watercourse, dam, bore or the River Murray and Lakes.

The *Aboriginal Heritage Act 1988* protects any Aboriginal site or object on the land. Details of any such site or object may be sought from the "traditional owners" as defined in that Act.

If you desire additional information, it is up to you to make further inquiries as appropriate.

Instructions to the vendor for completing this statement:

☐ means the Part, Division, particulars or item may not be applicable

If it is applicable, ensure the box is ticked and complete the Part, Division, particulars or item.

If it is not applicable, ensure the box is empty or strike out the Part, Division, particulars or item. Alternatively, the Part, Division, particulars or item may be omitted but not in the case of an item or heading in the table of particulars in Division 1 of the Schedule that is required by the instructions at the head of that table to be retained as part of this statement.

* means strike out or omit the option that is not applicable.

All questions must be answered with a YES or NO (inserted in the place indicated by a rectangle or square brackets below or to the side of the question).

If there is insufficient space to provide any particulars required, continue on attachments

Part A—Parties and land

1 Purchaser:

Address:

2. Purchaser's registered agent:

Address:

3 Vendor:

Christopher Joseph PUGLIESE and Kaylene Jayne PUGLIESE

Address

17 Kyeema Avenue Morphett Vale SA 5162

4 Vendor's Registered Agent:

Magain Real Estate Happy Valley Pty Ltd ACN 132 086 223 trading as Magain Real Estate

Address

Woodcroft Market Plaza Shop 15 217 Pimpala Road Woodcroft SA 5162

5 Date of contract (if made before this statement is served):

6 Description of the land

[Identify the land including any certificate of title reference]

17 Kyeema Avenue Morphett Vale SA 5162 being the whole of the land contained in Certificate of Title Volume 5480 Folio 820

Part B—Purchaser's cooling-off rights and proceeding with the purchase

To the purchaser:

Right to cool-off

(section 5)

1—Right to cool-off and restrictions on that right

You may notify the vendor of your intention not to be bound by the contract for the sale of the land
UNLESS—

- (a) you purchased by auction; or
- (b) you purchased on the same day as you, or some person on your behalf, bid at the auction of the land; or
- (c) you have, before signing the contract, received independent advice from a legal practitioner and the legal practitioner has signed a certificate in the prescribed form as to the giving of that advice; or
- (d) you are a body corporate and the land is not residential land; or
- (e) the contract is made by the exercise of an option to purchase not less than 5 clear business days after the grant of the option and not less than 2 clear business days after service of this form; or
- (f) the sale is by tender and the contract is made not less than 5 clear business days after the day fixed for the closing of tenders and not less than 2 clear business days after service of this form; or
- (g) the contract also provides for the sale of a business that is not a small business.

2—Time for service

The cooling-off notice must be served—

- (a) if this form is served on you before the making of the contract—before the end of the second clear business day after the day on which the contract was made; or
- (b) if this form is served on you after the making of the contract—before the end of the second clear business day from the day on which this form is served.

However, if this form is not served on you at least 2 clear business days before the time at which settlement takes place, the cooling-off notice may be served at any time before settlement.

3—Form of cooling-off notice

The cooling-off notice must be in writing and must be signed by you.

4—Methods of service

The cooling-off notice must be—

- (a) given to the vendor personally; or
- (b) posted by registered post to the vendor at the following address:

17 Kyeema Avenue Morphett Vale SA 5162

(being the vendor's last known address); or

- (c) transmitted by email to the following email address:

operations@magain.com.au

(being an address provided to you by the vendor for the purpose of service of the notice); or

- (d) left for the vendor's agent (with a person apparently responsible to the agent) at, or posted by registered post to the agent at, the following address:

Woodcroft Market Plaza Shop 15 217 Pimpala Road Woodcroft SA 5162

(being ~~the agent's address for service under the Land Agents Act 1994~~ an address nominated by the agent to you for the purpose of service of the notice).

Note—

Section 5(3) of the *Land and Business (Sale and Conveyancing) Act 1994* places the onus of proving the giving of the cooling-off notice on the purchaser. It is therefore strongly recommended that—

- (a) if you intend to serve the notice by leaving it for the vendor's agent at the agent's address for service or an address nominated by the agent, you obtain an acknowledgment of service of the notice in writing;
- (b) if you intend to serve the notice by fax or email, you obtain a record of the transmission of the fax or email.

5—Effect of service

If you serve such cooling-off notice on the vendor, the contract will be taken to have been rescinded at the time when the notice was served. You are then entitled to the return of any money you paid under the contract other than—

- (a) the amount of any deposit paid if the deposit did not exceed \$100; or
- (b) an amount paid for an option to purchase the land.

Proceeding with the purchase

If you wish to proceed with the purchase—

- (a) it is strongly recommended that you take steps to make sure your interest in the property is adequately insured against loss or damage;
- (b) pay particular attention to the provisions in the contract as to time of settlement - it is essential that the necessary arrangements are made to complete the purchase by the agreed date - if you do not do so, you may be in breach of the contract;
- (c) you are entitled to retain the solicitor or registered conveyancer of your choice.

Part C—Statement with respect to required particulars

(section 7(1))

To the purchaser:

We,

Christopher Joseph PUGLIESE and Kaylene Jayne PUGLIESE

of

17 Kyeema Avenue Morphett Vale SA 5162


being [the vendor\(s\)](#) in relation to the transaction state that the Schedule contains all particulars required to be given to you pursuant to section 7(1) of the Land and Business (Sale and Conveyancing) Act 1994.

Date:

25-Sep-2025

25-Sep-2025

Signed:

Signed by: 
A15678736F7F44E...

Signed by: 
EF6F0153600F483...

Part D—Certificate with respect to prescribed inquiries by registered agent
(section 9)

To the purchaser:

I, Karyn Joy FREEMAN of SAIT Conveyancers of Level 2 70 Hindmarsh Square Adelaide SA 5000 certify [that the responses](#) to the inquiries made pursuant to section 9 of the *Land and Business (Sale and Conveyancing) Act 1994* confirm the completeness and accuracy of the particulars set out in the Schedule.

Exceptions

None Known

Date:

25-Sep-2025

Signed:

DocuSigned by:



AA00BC3BA1ED469...

[*Person authorised to act on behalf of Vendor's agent](#)

Schedule—Division 1

Particulars of mortgages, charges and prescribed encumbrances affecting the land

(section 7(1)(b))

- Note—
- Section 7(3) of the Act provides that this statement need not include reference to charges arising from the imposition of rates or taxes less than 12 months before the date of service of the statement.
- Where a mortgage, charge or prescribed encumbrance referred to in column 1 of the table below is applicable to the land, the particulars in relation to that mortgage, charge or prescribed encumbrance required by column 2 of the table must be set out in the table (in accordance with the instructions in the table) unless—
- (a) there is an attachment to this statement and—
 - (i) all the required particulars are contained in that attachment; and
 - (ii) the attachment is identified in column 2; and
 - (iii) if the attachment consists of more than 2 sheets of paper, those parts of the attachment that contain the required particulars are identified in column 2; or
 - (b) the mortgage, charge or prescribed encumbrance—
 - (i) is one of the following items in the table:
 - (A) under the heading 1. General—
 - 1.1 Mortgage of land
 - 1.2 Lease, agreement for lease, tenancy agreement or licence
 - 1.3 Caveat
 - 1.4 Lien or notice of a lien
 - (B) under the heading 36. Other charges—
 - 36.1 Charge of any kind affecting the land (not included in another item); and
 - (ii) is registered on the certificate of title to the land; and
 - (iii) is to be discharged or satisfied prior to or at settlement.

Table of particulars

Column 1	Column 2	Column 3
----------	----------	----------

[If an item is applicable, ensure that the box for the item is ticked and complete the item.]

[If an item is not applicable, ensure that the box for the item is empty or else strike out the item or write "NOT APPLICABLE" or "N/A" in column 1. Alternatively, the item and any inapplicable heading may be omitted, but not in the case of—

- (a) the heading "1. General" and items 1.1, 1.2, 1.3 and 1.4; and
- (b) the heading "5. Development Act 1993 (repealed)" and item 5.1; and
- (c) the heading "6. Repealed Act conditions" and item 6.1 and
- (d) the heading "29. Planning, Development and Infrastructure Act 2016" and items 29.1 and 29.2,

which must be retained as part of this statement whether applicable or not.]

[If an item is applicable, all particulars requested in column 2 must be set out in the item unless the Note preceding this table otherwise permits. Particulars requested in **bold type** must be set out in column 3 and all other particulars must be set out in column 2.]

[If there is more than 1 mortgage, charge or prescribed encumbrance of a kind referred to in column 1, the particulars requested in column 2 must be set out for each such mortgage, charge or prescribed encumbrance.

[If requested particulars are set out in the item and then continued on an attachment due to insufficient space, identify the attachment in the place provided in column 2.

If all of the requested particulars are contained in an attachment (instead of in the item) in accordance with the Note preceding this table, identify the attachment in the place provided in column 2 and (if required by the Note) identify the parts of the attachment that contain the particulars.]

1. General**1.1 Mortgage of land****Note-**

Do not omit this item. The item and its heading must be included in the statement even if not applicable.

Is this item applicable?**Will this be discharged or satisfied prior to or at settlement?**

YES

Are there attachments?

NO

If YES, identify the attachment(s) (and, if applicable, the part(s) containing the particulars):

Number of mortgage (if registered):

13768711

Name of mortgagee:

Credit Union SA Ltd

1.2 Easement

(whether over the land or annexed to the land)

Note-

"Easement" includes rights of way and party wall rights

Note-

Do not omit this item. The item and its heading must be included in the statement even if not applicable

Is this item applicable?**Will this be discharged or satisfied prior to or at settlement?**

NO

Are there attachments?

YES

If YES, identify the attachment(s) (and, if applicable, the part(s) containing the particulars):

Refer to Property Interest Report and Annexure A attached hereto

Description of land subject to easement:

Portion of the land in the said Certificate of Title

Nature of easement

Electricity Infrastructure / Building Restrictions and Statutory Easements

Are you aware of any encroachment on the easement?

NO

If YES, give details:

If there is an encroachment, has approval for the encroachment been given?

[YES/NO]

If YES give details

1.3 Restrictive covenant**Note—**

Do not omit this item. The item and its heading must be included in the statement even if not applicable.

Is this item applicable?**Will this be discharged or satisfied prior to or at settlement?**

[YES/NO]

Are there attachments?

[YES/NO]

If YES, identify the attachment(s) (and, if applicable, the part(s) containing the particulars):

Nature of restrictive covenant:

Name of person in whose favour the restrictive covenant operates:

Does the restrictive covenant affect the whole of the land being acquired?

[YES/NO]

If NO, give details:

Does the restrictive covenant affect land other than that being acquired

[YES/NO]

1.4 Lease, agreement for lease, tenancy agreement or licence

(The information does not include information about any sublease or subtenancy. That information may be sought by the purchaser from the lessee or tenant or sublessee or subtenant.)

Note—

Do not omit this item. The item and its heading must be included in the statement even if not applicable.

Is this item applicable?☐**Will this be discharged or satisfied prior to or at settlement?**

[YES/NO]

Are there attachments?

[YES/NO]

If YES, identify the attachment(s) (and, if applicable, the part(s) containing the particulars):

Names of parties:

Period of lease, agreement for lease etc:

From to

Amount of rent or licence fee

\$ per fortnight

Is the lease, agreement for lease etc in writing?

[YES/NO]

If the lease or licence was granted under an Act relating to the disposal of Crown lands, specify—

(a) the Act under which the lease or licence was granted:

(b) the outstanding amounts due (including any interest or penalty):

5. Development Act 1993 (repealed)**5.1** Section 42 – Condition (that continues to apply) of a development authorisation**Note—**

Do not omit this item. The item and its heading must be included in the statement even if not applicable.

Is this item applicable?☐**Will this be discharged or satisfied prior to or at settlement?**

[YES/NO]

Are there attachments?

[YES/NO]

If YES, identify the attachment(s) (and, if applicable, the part(s) containing the particulars):

Conditions of authorisation

6. Repealed Act conditions**6.1** Condition (that continues to apply) of an approval or authorisation granted under the Building Act 1971 (repealed), the City of Adelaide Development Control Act 1976 (repealed), the Planning Act 1982 (repealed) or the Planning and Development Act 1966 (repealed)**Note—**

Do not omit this item. The item and its heading must be included in the statement even if not applicable.

Is this item applicable?☐**Will this be discharged or satisfied prior to or at settlement?**

[YES/NO]

Are there attachments?

[YES/NO]

If YES, identify the attachment(s) (and, if applicable, the part(s) containing the particulars):

Nature of condition(s)

29. Planning, Development and Infrastructure Act 2016**29.1** Part 5- Planning and Design Code

[Note - Do not omit this item. The item and its heading must be included in the attachment even if not applicable.]

Is this item applicable?☒**Will this be discharged or satisfied prior to or at settlement?**

NO

Are there attachments?

YES

If YES, identify the attachment(s) (and, if applicable, the part(s) containing the particulars):

Refer to Council Search attached hereto
 Refer to Property Interest Report attached hereto
 Refer to South Australian Property & Planning Atlas Report attached hereto

Title or other brief description of zone, subzone and overlay in which the land is situated (as shown in the Planning and Design Code)::

Certificate of Title: CT 5480 / 820
 Zones: General Neighbourhood (Z2102) - GN
 Subzones: No
 Zoning Overlays:
 Affordable Housing (O0306)
 Hazards (Flooding - Evidence Required) (O2416)
 Native Vegetation (O4202)
 Prescribed Wells Area (O4804)
 Regulated and Significant Tree (O5404)
 Stormwater Management (O5710)
 Traffic Generating Development (O6001)
 Urban Tree Canopy (O6302)
 Refer to attached City of Onkaparinga Council Search - Plan SA Data Extract for Section 7 Search Purposes and Property Interest Report for further information and details pertaining to zoning overlays.

Is there a State heritage place on the land or is the land situated in a State heritage area?

NO

Is the land designated as a local heritage place?

NO

Is there a tree or stand of trees declared in Part 10 of the Planning and Design Code to be a significant tree or trees on the land?

UNKNOWN

Is there a current amendment to the Planning and Design Code released for public consultation by the State Planning Commission on which consultation is continuing or on which consultation has ended but whose proposed amendment has not yet come into operation?

Note:-

For further information about the Planning and Design Code visit
www.code.plan.sa.gov

YES

29.2 section 127—Condition (that continues to apply)**Is this item applicable?**☒**Will this be discharged or satisfied prior to or at settlement?**

YES

Are there attachments?

YES

of a development
authorisation

*[Note-
Do not omit this item. The
item and its heading
must be included in the
statement even if not
applicable.]*

*If YES, identify the attachment(s) (and, if applicable, the part(s) containing
the particulars):*

Refer to pages 4-5 in Council Search attached hereto

Date of authorisation:

Name of relevant authority that granted authorisation:

Condition(s) of authorisation:

6—Further information held by councils

Does the council hold details of any development approvals relating to—

- (a) commercial or industrial activity at the land; or
- (b) a change in the use of the land or part of the land (within the meaning of the repealed *Development Act 1993* or the *Planning, Development and Infrastructure Act 2016*)?

NO

Note-

The question relates to information that the council for the area in which the land is situated may hold. If the council answers "YES" to the question, it will provide a description of the nature of each development approved in respect of the land. The purchaser may then obtain further details from the council (on payment of any fee fixed by the council). However, it is expected that the ability to supply further details will vary considerably between councils.

*A "YES" answer to paragraph (a) of the question may indicate that a **potentially contaminating activity** has taken place at the land (see sections 103C and 103H of the *Environment Protection Act 1993*) and that assessments or remediation of the land maybe required at some future time.*

It should be noted that—

- the approval of development by a council does not necessarily mean that the development has taken place;*
- the council will not necessarily be able to provide a complete history of all such development that has taken place at the land.*

7— Further information for purchasers

Note

The purchaser is advised that other matters under the Environment Protection Act 1993 (that is, matters other than those referred to in this Statement) that may be relevant to the purchaser's further enquiries may also be recorded in the public register. These include:

- *details relating to environmental authorisations such as applications, applicants, locations of activities, conditions, suspension, cancellation or surrender of authorisations, disqualifications, testing requirements and test results;*
- *details relating to activities undertaken on the land under licences or other environmental authorisations no longer in force;*
- *written warnings relating to alleged contraventions of the Environment Protection Act 1993;*
- *details of prosecutions and other enforcement action;*
- *details of civil proceedings;*
- *other details prescribed under the Environment Protection Act 1993 (see section 109(3)(l)).*

Details of these matters may be obtained from the public register on payment to the EPA of the prescribed fee.

If—

- *an environment performance agreement, environment protection order, clean-up order, clean-up authorisation, site contamination assessment order or site remediation order has been registered on the certificate of title for the land; or*
- *a notice of declaration of special management area in relation to the land has been gazetted; or*
- *a notation has been made on the certificate of title for the land that a site contamination audit report has been prepared in respect of the land; or*
- *a notice of prohibition or restriction on taking water affected by site contamination in relation to the land has been gazetted,*

it will be noted in the items under the heading Environment Protection Act 1993 under the Table of Particulars in this Statement. Details of any registered documents may be obtained from the Lands Titles Registration Office

ANNEXURES & ATTACHMENTS

The following documents are annexed hereto -

Form R3

Annexure A - SA Power Networks Easement Notice

Council Search

Property Interest Report (PIR) Including Copy of certificate(s) of title

Certificate of Water and Sewer Charges & Encumbrance Information

Certificate of Land Tax Payable

Certificate of Emergency Services Levy Payable

Acknowledgement of Receipt

I/We, the abovenamed Purchaser(s), hereby acknowledge having received this day this Statement under section 7 under the *Land and Business (Sale and Conveyancing) Act* with the annexures as set out above.

Dated this day of 25

Signed: _____

Purchaser(s)

(*Strike out whichever is not applicable)

Form R3

Buyers information notice

Land and Business (Sale and Conveyancing) Act 1994 section 13A

Land and Business (Sale and Conveyancing) Regulations 1995 regulation 15A

Before you buy a home there are a number of things that you should investigate and consider. Though it may not be obvious at the time, there could be matters that may affect your enjoyment of the property, the safety of people on the property or the value of the property.

The following questions may help you to identify if a property is appropriate to purchase. In many cases the questions relate to a variety of laws and standards. These laws and standards change over time, so it is important to seek the most up to date information.

Various government agencies can provide up to date and relevant information on many of these questions. To find out more the Office of Consumer and Business Affairs recommends that you check the website:

www.ocba.sa.gov.au/Realestate/

Consider having a professional building inspection done before proceeding with a purchase. A building inspection will help you answer some of the questions below.

The questions have been categorised under the headings **Safety**, **Enjoyment** and **Value**, but all of the issues are relevant to each heading.

Safety

- Is there **asbestos** in any of the buildings or elsewhere on the property
e.g. sheds and fences?
- Does the property have any significant **defects** e.g. **cracking or salt damp**?
Have the wet areas been waterproofed?
- Is the property in a **bushfire** prone area?
- Are the **electrical wiring, gas installation, plumbing and appliances** in good working order and in good condition? Is a **safety switch** (RCD) installed? Is it working?
- Are there any prohibited **gas appliances** in bedrooms or bathrooms?
- Are **smoke alarms** installed in the house? If so, are they hardwired? Are they in good working order and in good condition? Are they compliant?
- Is there a **swimming pool and/or spa pool** installed on the property? Are there any safety barriers or fences in place? Do they conform to current standards?

- Does the property have any **termite** or other pest infestations? Is there a current preventative termite treatment program in place? Was the property treated at some stage with persistent organochlorines (now banned) or other **toxic** termiticides as fill been used on the site? Is the soil contaminated by **chemical residues** or waste?
- Does the property use **cooling towers** or manufactured warm water systems?
If so, what are the maintenance requirements?

Enjoyment

- Does the property have any **stormwater** problems?
- Is the property in a **flood prone** area? Is the property prone to coastal flooding?
- Does the property have an on-site **wastewater treatment facility** such as a septic tank installed? If so, what are the maintenance requirements? Is it compliant?
- Is a **sewer mains connection** available?
- Are all gutters, downpipes and stormwater systems in good working order and in good condition?
- Is the property near **power lines**? Are there any trees on the property near power lines? Are you considering planting any trees? Do all structures and trees maintain the required clearance from any power lines?
- Are there any significant trees on the property?
- Is this property a unit on **strata or community title**? What could this mean for you? Do you understand the restrictions of use and the financial obligations of ownership? Will you have to pay a previous owner's debt or the cost of planned improvements?
- Is the property close to a hotel, restaurant or other venue with entertainment consent for live music? Is the property close to any industrial or commercial activity, a busy road or airport, etc that may result in the generation of noise or the **emission of materials or odours** into the air?
- What appliances, equipment and fittings are included in the sale of the property?
- Is there sufficient car parking space available to the property?

Value

- Are there any **illegal or unapproved additions**, extensions or alterations to the buildings on the property?
- How **energy efficient** is the home, including appliances and lighting?
- What **energy sources** (e.g. electricity, gas) are available?
- Is the property connected to SA Water operated and maintained **mains water**? Is a mains water connection available? Does the property have a **recycled water** connection? What sort of water meter is located on the property (a **direct or indirect meter** – an indirect meter can be located some distance from the property)? Is the property connected to a water meter that is also serving another property?
- Are there water taps outside the building? Is there a watering system installed? Are they in good working order and in good condition?

- Does the property have **alternative sources of water** other than mains water supply (including **bore or rainwater**)? If so, are there any special maintenance requirements?

For more information on these matters visit:

www.ocba.sa.gov.au/consumeradvice/realestate

Disclaimer: There may be other issues relevant to the purchase of real estate. If you are unable to ascertain enough information about the questions raised in this form and any other concerns you may have we strongly recommend you obtain independent advice through a building inspection, a lawyer, and a financial adviser.

ANNEXURE 'A' (1 page)

Electricity Infrastructure - Building Restrictions and Statutory Easements

It is an offence under section 86 of the Electricity Act 1996 to erect a building or structure within a prescribed distance of aerial or underground powerlines. In some, but not all, cases approval may be obtained from the Technical Regulator. Generally, however, land owners must not build, or alter a building or structure, with the result that any part of the resulting building or structure is within the minimum clearance distance required from certain types of powerlines. These building limitations are set out in the Electricity (General) Regulations 2012 regulations 81 and 82. Purchasers intending to redevelop the property to be purchased should therefore be aware that the restrictions under the Electricity Act and Regulations may affect how, or if, they are able to redevelop the property.

In addition, if a building or structure is erected in proximity to a powerline of an electricity entity in contravention of the Electricity Act, the entity may seek a court order:

- a) requiring the person to take specified action to remove or modify the building or structure within a specified period;
- b) for compensation from the person for loss or damage suffered in consequence of the contravention; and/or
- c) for costs reasonably incurred by the entity in relocating the powerline or carrying out other work.

Contact the Office of the Technical Regulator in DMITRE for further details.

Statutory easements

Separate from the above restrictions, South Australia's electricity supply and transmission businesses have statutory easements over land where part of the electricity distribution or transmission system was on, above or under the land as at particular dates specified by legislation.

This notice does not necessarily imply that any statutory or other easement exists. However, where in existence, statutory easements provide these businesses (identified in the relevant legislation) with the right of entry, at any reasonable time, to operate, repair, examine, replace, modify or maintain their equipment, to bring any vehicles or equipment on the land for these purposes, and to install, operate and carry out work on any telecommunications cables or equipment that may be incorporated in, or attached to, their equipment (Clause 2 of Schedule 1 of the Electricity Corporations (Restructuring and Disposal) Act 1999; section 48A of the Electricity Act 1996).

A statutory easement is not generally registered on the title for the land.

To avoid risking injury and damage, it is recommended that the location of underground services be confirmed by telephoning Dial-Before-You-Dig on 1100.

For further clarification on these matters, please contact SA Power Networks' Real Estate Branch on telephone 8404 5897 or 8404 5894.

Property Interest Report

Provided by Land Services SA on behalf of the South Australian Government

Title Reference	CT 5480/820	Reference No. 2711570
Registered Proprietors	C J & K J*PUGLIESE	Prepared 15/09/2025 14:37
Address of Property	17 KYEEMA AVENUE, MORPHETT VALE, SA 5162	
Local Govt. Authority	CITY OF ONKAPARINGA	
Local Govt. Address	PO BOX 1 NOARLUNGA CENTRE SA 5168	

This report provides information that may be used to complete a Form 1 as prescribed in the *Land and Business (Sale and Conveyancing) Act 1994*

Table of Particulars

Particulars of mortgages, charges and prescribed encumbrances affecting the land as identified in Division 1 of the Schedule to Form 1 as described in the Regulations to the *Land and Business (Sale and Conveyancing) Act 1994*

All enquiries relating to the Regulations or the Form 1 please contact Consumer & Business Services between 8:30 am and 5:00 pm on 131 882 or via their website www.cbs.sa.gov.au

Prescribed encumbrance	Particulars (Particulars in bold indicates further information will be provided)
------------------------	--

1. General

1.1	Mortgage of land <i>[Note - Do not omit this item. The item and its heading must be included in the statement even if not applicable.]</i>	Refer to the Certificate of Title
1.2	Easement (whether over the land or annexed to the land) Note--"Easement" includes rights of way and party wall rights <i>[Note - Do not omit this item. The item and its heading must be included in the statement even if not applicable.]</i>	Refer to the Certificate of Title
1.3	Restrictive covenant <i>[Note - Do not omit this item. The item and its heading must be included in the statement even if not applicable.]</i>	Refer to the Certificate of Title for details of any restrictive covenants as an encumbrance
1.4	Lease, agreement for lease, tenancy agreement or licence (The information does not include information about any sublease or subtenancy. That information may be sought by the purchaser from the lessee or tenant or sublessee or subtenant.) <i>[Note - Do not omit this item. The item and its heading must be included in the statement even if not applicable.]</i>	Refer to the Certificate of Title also Contact the vendor for these details
1.5	Caveat	Refer to the Certificate of Title
1.6	Lien or notice of a lien	Refer to the Certificate of Title

2. **Aboriginal Heritage Act 1988**

2.1	section 9 - Registration in central archives of an Aboriginal site or object	Aboriginal Affairs and Reconciliation in AGD has no registered entries for Aboriginal sites or objects affecting this title
2.2	section 24 - Directions prohibiting or restricting access to, or activities on, a site or	Aboriginal Affairs and Reconciliation in AGD has no record of any direction affecting this title

an area surrounding a site

- 2.3 Part 3 Division 6 - Aboriginal heritage agreement

Aboriginal Affairs and Reconciliation in AGD has no record of any agreement affecting this title

also

Refer to the Certificate of Title

3. ***Burial and Cremation Act 2013***

- 3.1 section 8 - Human remains interred on land

Births, Deaths and Marriages in AGD has no record of any gravesites relating to this title

also

contact the vendor for these details

4. ***Crown Rates and Taxes Recovery Act 1945***

- 4.1 section 5 - Notice requiring payment

Crown Lands Program in DEW has no record of any notice affecting this title

5. ***Development Act 1993 (repealed)***

- 5.1 section 42 - Condition (that continues to apply) of a development authorisation

State Planning Commission in the Department for Housing and Urban Development has no record of any conditions that continue to apply, affecting this title

[Note - Do not omit this item. The item and its heading must be included in the statement even if not applicable.]

also

Contact the Local Government Authority for other details that might apply

- 5.2 section 50(1) - Requirement to vest land in a council or the Crown to be held as open space

State Planning Commission in the Department for Housing and Urban Development has no record of any conditions that continue to apply, affecting this title

also

Contact the Local Government Authority for other details that might apply

- 5.3 section 50(2) - Agreement to vest land in a council or the Crown to be held as open space

State Planning Commission in the Department for Housing and Urban Development has no record of any conditions that continue to apply, affecting this title

also

Contact the Local Government Authority for other details that might apply

- 5.4 section 55 - Order to remove or perform work

State Planning Commission in the Department for Housing and Urban Development has no record of any order or notice affecting this title

also

Contact the Local Government Authority for other details that might apply

- 5.5 section 56 - Notice to complete development

State Planning Commission in the Department for Housing and Urban Development has no record of any order or notice affecting this title

also

Contact the Local Government Authority for other details that might apply

- 5.6 section 57 - Land management agreement

Refer to the Certificate of Title

- 5.7 section 60 - Notice of intention by building owner

Contact the vendor for these details

- 5.8 section 69 - Emergency order

State Planning Commission in the Department for Housing and Urban Development has no record of any order affecting this title

also

Contact the Local Government Authority for other details that might apply

- 5.9 section 71 - Fire safety notice

Building Fire Safety Committee in the Department for Housing and Urban Development has no record of any notice affecting this title

- | | | |
|------|--|--|
| 5.10 | section 84 - Enforcement notice | State Planning Commission in the Department for Housing and Urban Development has no record of any conditions that continue to apply, affecting this title |
| | | also |
| | | Contact the Local Government Authority for other details that might apply |
| 5.11 | section 85(6), 85(10) or 106 - Enforcement order | State Planning Commission in the Department for Housing and Urban Development has no record of any conditions that continue to apply, affecting this title |
| | | also |
| | | Contact the Local Government Authority for other details that might apply |
| 5.12 | Part 11 Division 2 - Proceedings | Contact the Local Government Authority for other details that might apply |
| | | also |
| | | Contact the vendor for these details |

6. Repealed Act conditions

- | | | |
|-----|---|--|
| 6.1 | Condition (that continues to apply) of an approval or authorisation granted under the <i>Building Act 1971</i> (repealed), the <i>City of Adelaide Development Control Act, 1976</i> (repealed), the <i>Planning Act 1982</i> (repealed) or the <i>Planning and Development Act 1967</i> (repealed) | State Planning Commission in the Department for Housing and Urban Development has no record of any conditions that continue to apply, affecting this title |
| | | also |
| | | Contact the Local Government Authority for other details that might apply |
- [Note - Do not omit this item. The item and its heading must be included in the statement even if not applicable.]*

7. Emergency Services Funding Act 1998

- | | | |
|-----|---------------------------------|--|
| 7.1 | section 16 - Notice to pay levy | <p>An Emergency Services Levy Certificate will be forwarded.
 If you do not receive the certificate within four (4) working days please contact the RevenueSA Customer Contact Centre on (08) 8226 3750.</p> <p>Clients who have misplaced or not received their certificates and are RevenueSA Online users should log into RevenueSA Online and reprint their certificates
 www.revenuesaonline.sa.gov.au</p> |
|-----|---------------------------------|--|

8. Environment Protection Act 1993

- | | | |
|-----|---|---|
| 8.1 | section 59 - Environment performance agreement that is registered in relation to the land | EPA (SA) does not have any current Performance Agreements registered on this title |
| 8.2 | section 93 - Environment protection order that is registered in relation to the land | EPA (SA) does not have any current Environment Protection Orders registered on this title |
| 8.3 | section 93A - Environment protection order relating to cessation of activity that is registered in relation to the land | EPA (SA) does not have any current Orders registered on this title |
| 8.4 | section 99 - Clean-up order that is registered in relation to the land | EPA (SA) does not have any current Clean-up orders registered on this title |
| 8.5 | section 100 - Clean-up authorisation that is registered in relation to the land | EPA (SA) does not have any current Clean-up authorisations registered on this title |
| 8.6 | section 103H - Site contamination assessment order that is registered in relation to the land | EPA (SA) does not have any current Orders registered on this title |
| 8.7 | section 103J - Site remediation order that is registered in relation to the land | EPA (SA) does not have any current Orders registered on this title |
| 8.8 | section 103N - Notice of declaration of special management area in relation to the land (due to possible existence of site contamination) | EPA (SA) does not have any current Orders registered on this title |

8.9	section 103P - Notation of site contamination audit report in relation to the land	EPA (SA) does not have any current Orders registered on this title
8.10	section 103S - Notice of prohibition or restriction on taking water affected by site contamination in relation to the land	EPA (SA) does not have any current Orders registered on this title
9.	<i>Fences Act 1975</i>	
9.1	section 5 - Notice of intention to perform fencing work	Contact the vendor for these details
10.	<i>Fire and Emergency Services Act 2005</i>	
10.1	section 105F - (or section 56 or 83 (repealed)) - Notice to take action to prevent outbreak or spread of fire	Contact the Local Government Authority for other details that might apply Where the land is outside a council area, contact the vendor
11.	<i>Food Act 2001</i>	
11.1	section 44 - Improvement notice	Public Health in DHW has no record of any notice or direction affecting this title also Contact the Local Government Authority for other details that might apply
11.2	section 46 - Prohibition order	Public Health in DHW has no record of any notice or direction affecting this title also Contact the Local Government Authority for other details that might apply
12.	<i>Ground Water (Qualco-Sunlands) Control Act 2000</i>	
12.1	Part 6 - risk management allocation	Qualco Sunlands Ground Water Control Trust has no record of any allocation affecting this title
12.2	section 56 - Notice to pay share of Trust costs, or for unauthorised use of water, in respect of irrigated property	DEW Water Licensing has no record of any notice affecting this title
13.	<i>Heritage Places Act 1993</i>	
13.1	section 14(2)(b) - Registration of an object of heritage significance	Heritage Branch in DEW has no record of any registration affecting this title
13.2	section 17 or 18 - Provisional registration or registration	Heritage Branch in DEW has no record of any registration affecting this title
13.3	section 30 - Stop order	Heritage Branch in DEW has no record of any stop order affecting this title
13.4	Part 6 - Heritage agreement	Heritage Branch in DEW has no record of any agreement affecting this title also Refer to the Certificate of Title
13.5	section 38 - "No development" order	Heritage Branch in DEW has no record of any "No development" order affecting this title
14.	<i>Highways Act 1926</i>	
14.1	Part 2A - Establishment of control of access from any road abutting the land	Transport Assessment Section within DIT has no record of any registration affecting this title
15.	<i>Housing Improvement Act 1940 (repealed)</i>	
15.1	section 23 - Declaration that house is undesirable or unfit for human habitation	Contact the Local Government Authority for other details that might apply
15.2	Part 7 (rent control for substandard houses) - notice or declaration	Housing Safety Authority has no record of any notice or declaration affecting this title
16.	<i>Housing Improvement Act 2016</i>	

- | | | |
|------|--|--|
| 16.1 | Part 3 Division 1 - Assessment, improvement or demolition orders | Housing Safety Authority has no record of any notice or declaration affecting this title |
| 16.2 | section 22 - Notice to vacate premises | Housing Safety Authority has no record of any notice or declaration affecting this title |
| 16.3 | section 25 - Rent control notice | Housing Safety Authority has no record of any notice or declaration affecting this title |

17. *Land Acquisition Act 1969*

- | | | |
|------|---|---|
| 17.1 | section 10 - Notice of intention to acquire | Refer to the Certificate of Title for any notice of intention to acquire
also
Contact the Local Government Authority for other details that might apply |
|------|---|---|

18. *Landscape South Australia Act 2019*

- | | | |
|-------|---|---|
| 18.1 | section 72 - Notice to pay levy in respect of costs of regional landscape board | The regional landscape board has no record of any notice affecting this title |
| 18.2 | section 78 - Notice to pay levy in respect of right to take water or taking of water | DEW has no record of any notice affecting this title |
| 18.3 | section 99 - Notice to prepare an action plan for compliance with general statutory duty | The regional landscape board has no record of any notice affecting this title |
| 18.4 | section 107 - Notice to rectify effects of unauthorised activity | The regional landscape board has no record of any notice affecting this title
also
DEW has no record of any notice affecting this title |
| 18.5 | section 108 - Notice to maintain watercourse or lake in good condition | The regional landscape board has no record of any notice affecting this title |
| 18.6 | section 109 - Notice restricting the taking of water or directing action in relation to the taking of water | DEW has no record of any notice affecting this title |
| 18.7 | section 111 - Notice to remove or modify a dam, embankment, wall or other obstruction or object | The regional landscape board has no record of any notice affecting this title |
| 18.8 | section 112 - Permit (or condition of a permit) that remains in force | The regional landscape board has no record of any permit (that remains in force) affecting this title
also
DEW has no record of any permit (that remains in force) affecting this title |
| 18.9 | section 120 - Notice to take remedial or other action in relation to a well | DEW has no record of any notice affecting this title |
| 18.10 | section 135 - Water resource works approval | DEW has no record of a water resource works approval affecting this title |
| 18.11 | section 142 - Site use approval | DEW has no record of a site use approval affecting this title |
| 18.12 | section 166 - Forest water licence | DEW has no record of a forest water licence affecting this title |
| 18.13 | section 191 - Notice of instruction as to keeping or management of animal or plant | The regional landscape board has no record of any notice affecting this title |
| 18.14 | section 193 - Notice to comply with action order for the destruction or control of animals or plants | The regional landscape board has no record of any notice affecting this title |
| 18.15 | section 194 - Notice to pay costs of destruction or control of animals or plants on road reserve | The regional landscape board has no record of any notice affecting this title |
| 18.16 | section 196 - Notice requiring control or quarantine of animal or plant | The regional landscape board has no record of any notice affecting this title |
| 18.17 | section 207 - Protection order to secure compliance with specified provisions of the | The regional landscape board has no record of any notice affecting this title |

Act

18.18	section 209 - Reparation order requiring specified action or payment to make good damage resulting from contravention of the Act	The regional landscape board has no record of any notice affecting this title
18.19	section 211 - Reparation authorisation authorising specified action to make good damage resulting from contravention of the Act	The regional landscape board has no record of any notice affecting this title
18.20	section 215 - Orders made by ERD Court	The regional landscape board has no record of any notice affecting this title
18.21	section 219 - Management agreements	The regional landscape board has no record of any notice affecting this title
18.22	section 235 - Additional orders on conviction	The regional landscape board has no record of any notice affecting this title

19. *Land Tax Act 1936*

19.1	Notice, order or demand for payment of land tax	<p>A Land Tax Certificate will be forwarded. If you do not receive the certificate within four (4) working days please contact the RevenueSA Customer Contact Centre on (08) 8226 3750.</p> <p>Clients who have misplaced or not received their certificates and are RevenueSA Online users should log into RevenueSA Online and reprint their certificates www.revenuesaonline.sa.gov.au</p>
------	---	--

20. *Local Government Act 1934 (repealed)*

20.1	Notice, order, declaration, charge, claim or demand given or made under the Act	Contact the Local Government Authority for other details that might apply
------	---	---

21. *Local Government Act 1999*

21.1	Notice, order, declaration, charge, claim or demand given or made under the Act	Contact the Local Government Authority for other details that might apply
------	---	---

22. *Local Nuisance and Litter Control Act 2016*

22.1	section 30 - Nuisance or litter abatement notice	Contact the Local Government Authority for other details that might apply
------	--	---

23. *Metropolitan Adelaide Road Widening Plan Act 1972*

23.1	section 6 - Restriction on building work	Transport Assessment Section within DIT has no record of any restriction affecting this title
------	--	---

24. *Mining Act 1971*

24.1	Mineral tenement (other than an exploration licence)	Mineral Tenements in the Department of Energy and Mining has no record of any proclamation affecting this title
24.2	section 9AA - Notice, agreement or order to waive exemption from authorised operations	Contact the vendor for these details
24.3	section 56T(1) - Consent to a change in authorised operations	Contact the vendor for these details
24.4	section 58(a) - Agreement authorising tenement holder to enter land	Contact the vendor for these details
24.5	section 58A - Notice of intention to commence authorised operations or apply for lease or licence	Contact the vendor for these details
24.6	section 61 - Agreement or order to pay compensation for authorised operations	Contact the vendor for these details
24.7	section 75(1) - Consent relating to extractive minerals	Contact the vendor for these details
24.8	section 82(1) - Deemed consent or agreement	Contact the vendor for these details

- | | | |
|------|---|---|
| 24.9 | Proclamation with respect to a private mine | Mineral Tenements in the Department of Energy and Mining has no record of any proclamation affecting this title |
|------|---|---|

25. *Native Vegetation Act 1991*

- | | | |
|------|--|--|
| 25.1 | Part 4 Division 1 - Heritage agreement | DEW Native Vegetation has no record of any agreement affecting this title

also

Refer to the Certificate of Title |
| 25.2 | section 25C - Conditions of approval regarding achievement of environmental benefit by accredited third party provider | DEW Native Vegetation has no record of any agreement affecting this title

also

Refer to the Certificate of Title |
| 25.3 | section 25D - Management agreement | DEW Native Vegetation has no record of any agreement affecting this title

also

Refer to the Certificate of Title |
| 25.4 | Part 5 Division 1 - Refusal to grant consent, or condition of a consent, to clear native vegetation | DEW Native Vegetation has no record of any refusal or condition affecting this title |

26. *Natural Resources Management Act 2004 (repealed)*

- | | | |
|-------|--|--|
| 26.1 | section 97 - Notice to pay levy in respect of costs of regional NRM board | The regional landscape board has no record of any notice affecting this title |
| 26.2 | section 123 - Notice to prepare an action plan for compliance with general statutory duty | The regional landscape board has no record of any notice affecting this title |
| 26.3 | section 134 - Notice to remove or modify a dam, embankment, wall or other obstruction or object | The regional landscape board has no record of any notice affecting this title |
| 26.4 | section 135 - Condition (that remains in force) of a permit | The regional landscape board has no record of any notice affecting this title |
| 26.5 | section 181 - Notice of instruction as to keeping or management of animal or plant | The regional landscape board has no record of any notice affecting this title |
| 26.6 | section 183 - Notice to prepare an action plan for the destruction or control of animals or plants | The regional landscape board has no record of any notice affecting this title |
| 26.7 | section 185 - Notice to pay costs of destruction or control of animals or plants on road reserve | The regional landscape board has no record of any notice affecting this title |
| 26.8 | section 187 - Notice requiring control or quarantine of animal or plant | The regional landscape board has no record of any notice affecting this title |
| 26.9 | section 193 - Protection order to secure compliance with specified provisions of the Act | The regional landscape board has no record of any order affecting this title |
| 26.10 | section 195 - Reparation order requiring specified action or payment to make good damage resulting from contravention of the Act | The regional landscape board has no record of any order affecting this title |
| 26.11 | section 197 - Reparation authorisation authorising specified action to make good damage resulting from contravention of the Act | The regional landscape board has no record of any authorisation affecting this title |

27. *Outback Communities (Administration and Management) Act 2009*

- | | | |
|------|---|--|
| 27.1 | section 21 - Notice of levy or contribution payable | Outback Communities Authority has no record affecting this title |
|------|---|--|

28. *Phylloxera and Grape Industry Act 1995*

- 28.1 section 23(1) - Notice of contribution payable The Phylloxera and Grape Industry Board of South Australia has no vineyard registered against this title. However all properties with greater than 0.5 hectares of planted vines are required to be registered with the board

29. *Planning, Development and Infrastructure Act 2016*

- 29.1 Part 5 - Planning and Design Code
[Note - Do not omit this item. The item and its heading must be included in the statement even if not applicable.] Contact the Local Government Authority for the title or other brief description of the zone or subzone in which the land is situated.
also
Heritage Branch in DEW has no record of a State Heritage Area created prior to 15 January 1994 under the former South Australian Heritage Act 1978 affecting this title
also
For details of this item, including State Heritage Areas which have been authorised or put under interim effect since 15 January 1994, contact the Local Government Authority
also
Contact the Local Government Authority for other details that might apply to a place of local heritage value
also
For details of declared significant trees affecting this title, contact the Local Government Authority
also
The Planning and Design Code (the Code) is a statutory instrument under the *Planning, Development and Infrastructure Act 2016* for the purposes of development assessment and related matters within South Australia. The Code contains the planning rules and policies that guide what can be developed in South Australia. Planning authorities use these planning rules to assess development applications. To search and view details of proposed statewide code amendments or code amendments within a local government area, please search the code amendment register on the SA Planning Portal:
https://plan.sa.gov.au/have_your_say/code-amendments/code_amendment_register
or phone PlanSA on 1800 752 664.
- 29.2 section 127 - Condition (that continues to apply) of a development authorisation
[Note - Do not omit this item. The item and its heading must be included in the statement even if not applicable.] State Planning Commission in the Department for Housing and Urban Development has no record of any conditions that continue to apply, affecting this title
also
Contact the Local Government Authority for other details that might apply
- 29.3 section 139 - Notice of proposed work and notice may require access Contact the vendor for these details
- 29.4 section 140 - Notice requesting access Contact the vendor for these details
- 29.5 section 141 - Order to remove or perform work State Planning Commission in the Department for Housing and Urban Development has no record of any order or notice affecting this title
also
Contact the Local Government Authority for other details that might apply
- 29.6 section 142 - Notice to complete development State Planning Commission in the Department for Housing and Urban Development has no record of any order or notice affecting this title
also
Contact the Local Government Authority for other details that might apply
- 29.7 section 155 - Emergency order State Planning Commission in the Department for Housing and Urban Development

has no record of any order or notice affecting this title

also

Contact the Local Government Authority for other details that might apply

29.8 section 157 - Fire safety notice

Building Fire Safety Committee in the Department for Housing and Urban Development has no record of any order or notice affecting this title

also

Contact the Local Government Authority for other details that might apply

29.9 section 192 or 193 - Land management agreement

Refer to the Certificate of Title

29.10 section 198(1) - Requirement to vest land in a council or the Crown to be held as open space

State Planning Commission in the Department for Housing and Urban Development has no record of any conditions that continue to apply, affecting this title

also

Contact the Local Government Authority for other details that might apply

29.11 section 198(2) - Agreement to vest land in a council or the Crown to be held as open space

State Planning Commission in the Department for Housing and Urban Development has no record of any conditions that continue to apply, affecting this title

also

Contact the Local Government Authority for other details that might apply

29.12 Part 16 Division 1 - Proceedings

Contact the Local Government Authority for details relevant to this item

also

Contact the vendor for other details that might apply

29.13 section 213 - Enforcement notice

State Planning Commission in the Department for Housing and Urban Development has no record of any conditions that continue to apply, affecting this title

also

Contact the Local Government Authority for other details that might apply

29.14 section 214(6), 214(10) or 222 - Enforcement order

Contact the Local Government Authority for details relevant to this item

also

State Planning Commission in the Department for Housing and Urban Development has no record of any conditions that continue to apply, affecting this title

30. *Plant Health Act 2009*

30.1 section 8 or 9 - Notice or order concerning pests

Plant Health in PIRSA has no record of any notice or order affecting this title

31. *Public and Environmental Health Act 1987 (repealed)*

31.1 Part 3 - Notice

Public Health in DHW has no record of any notice or direction affecting this title

also

Contact the Local Government Authority for other details that might apply

31.2 *Public and Environmental Health (Waste Control) Regulations 2010 (or 1995)* (revoked) Part 2 - Condition (that continues to apply) of an approval

Public Health in DHW has no record of any condition affecting this title

also

Contact the Local Government Authority for other details that might apply

31.3 *Public and Environmental Health (Waste Control) Regulations 2010* (revoked) regulation 19 - Maintenance order (that has not been complied with)

Public Health in DHW has no record of any order affecting this title

also

Contact the Local Government Authority for other details that might apply

32. ***South Australian Public Health Act 2011***

- | | | |
|------|---|---|
| 32.1 | section 66 - Direction or requirement to avert spread of disease | Public Health in DHW has no record of any direction or requirement affecting this title |
| 32.2 | section 92 - Notice | Public Health in DHW has no record of any notice affecting this title

also

Contact the Local Government Authority for other details that might apply |
| 32.3 | <i>South Australian Public Health (Wastewater) Regulations 2013</i> Part 4 - Condition (that continues to apply) of an approval | Public Health in DHW has no record of any condition affecting this title

also

Contact the Local Government Authority for other details that might apply |

33. ***Upper South East Dryland Salinity and Flood Management Act 2002 (expired)***

- | | | |
|------|---|--|
| 33.1 | section 23 - Notice of contribution payable | DEW has no record of any notice affecting this title |
|------|---|--|

34. ***Water Industry Act 2012***

- | | | |
|------|---|---|
| 34.1 | Notice or order under the Act requiring payment of charges or other amounts or making other requirement | <p>An SA Water Certificate will be forwarded.
 If you do not receive the certificate please contact the SA Water Customer Contact Centre on 1300 650 950</p> <p>also</p> <p>The Office of the Technical Regulator in DEM has no record of any notice or order affecting this title</p> <p>also</p> <p>Lightsview Re-Water Supply Co Pty Ltd has no record of any notice or order affecting this title.</p> <p>also</p> <p>Robusto Investments Pty. Ltd. trading as Compass Springs has no current record of any notice or order affecting this title.</p> <p>also</p> <p>Alano Utilities Pty. Ltd. has no record of any notice or order affecting this title.</p> |
|------|---|---|

35. ***Water Resources Act 1997 (repealed)***

- | | | |
|------|--|---|
| 35.1 | section 18 - Condition (that remains in force) of a permit | DEW has no record of any condition affecting this title |
| 35.2 | section 125 (or a corresponding previous enactment) - Notice to pay levy | DEW has no record of any notice affecting this title |

36. ***Other charges***

- | | | |
|------|--|---|
| 36.1 | Charge of any kind affecting the land (not included in another item) | <p>Refer to the Certificate of Title</p> <p>also</p> <p>Contact the vendor for these details</p> <p>also</p> <p>Contact the Local Government Authority for other details that might apply</p> |
|------|--|---|

Other Particulars

Other particulars as identified in Division 2 of the Schedule to Form 1 as described in the *Regulations to the Land and Business (Sale and Conveyancing) Act 1994*

- | | | |
|-----|---|---|
| 1. | Particulars of transactions in last 12 months | Contact the vendor for these details |
| 2. | Particulars relating to community lot (including strata lot) or development lot | Enquire directly to the Secretary or Manager of the Community Corporation |
| 3. | Particulars relating to strata unit | Enquire directly to the Secretary or Manager of the Strata Corporation |
| 4. | Particulars of building indemnity insurance | Contact the vendor for these details
also
Contact the Local Government Authority |
| 5. | Particulars relating to asbestos at workplaces | Contact the vendor for these details |
| 6. | Particulars relating to aluminium composite panels | Please note that the audit is limited to classes of buildings, and that this note does not confirm the presence or absence of Aluminium Composite Panelling. Contact the vendor for relevant details. |
| 7. | Particulars relating to court or tribunal process | Contact the vendor for these details |
| 8. | Particulars relating to land irrigated or drained under Irrigation Acts | SA Water will arrange for a response to this item where applicable |
| 9. | Particulars relating to environment protection | Contact the vendor for details of item 2
also
EPA (SA) has no record of any particulars relating to items 3, 4 or 5 affecting this title
also
Contact the Local Government Authority for information relating to item 6 |
| 10. | Particulars relating to <i>Livestock Act, 1997</i> | Animal Health in PIRSA has no record of any notice or order affecting this title |

Additional Information

The following additional information is provided for your information only.
These items are not prescribed encumbrances or other particulars prescribed under the Act.

- | | | |
|-----|--|--|
| 1. | Pipeline Authority of S.A. Easement | Epic Energy has no record of a Pipeline Authority Easement relating to this title |
| 2. | State Planning Commission refusal | No recorded State Planning Commission refusal |
| 3. | SA Power Networks | SA Power Networks has no interest other than that recorded on the attached notice or registered on the Certificate of Title |
| 4. | South East Australia Gas Pty Ltd | SEA Gas has no current record of a high pressure gas transmission pipeline traversing this property |
| 5. | Central Irrigation Trust | Central Irrigation Trust has no current records of any infrastructure or Water Delivery Rights associated to this title. |
| 6. | ElectraNet Transmission Services | ElectraNet has no current record of a high voltage transmission line traversing this property |
| 7. | Outback Communities Authority | Outback Communities Authority has no record affecting this title |
| 8. | Dog Fence (<i>Dog Fence Act 1946</i>) | This title falls outside the Dog Fence rateable area. Accordingly, the Dog Fence Board holds no current interest in relation to Dog Fence rates. |
| 9. | Pastoral Board (<i>Pastoral Land Management and Conservation Act 1989</i>) | The Pastoral Board has no current interest in this title |
| 10. | Heritage Branch DEW (<i>Heritage Places Act 1993</i>) | Heritage Branch in DEW has no record of any World, Commonwealth or National Heritage interest affecting this title |
| 11. | Health Protection Programs – Department for Health and Wellbeing | Health Protection Programs in the DHW has no record of a public health issue that currently applies to this title. |

Notices

Notices are printed under arrangement with organisations having some potential interest in the subject land. You should contact the identified party for further details.

Electricity and Telecommunications Infrastructure - Building Restrictions and Statutory Easements (including those related to gas, water and sewage)

Building restrictions

It is an offence under section 86 of the *Electricity Act 1996* to erect a building or structure within a prescribed distance of aerial or underground powerlines. In some, but not all, cases approval may be obtained from the Technical Regulator. Generally, however, land owners must not build, or alter a building or structure, with the result that any part of the resulting building or structure is within the minimum clearance distance required from certain types of powerlines. These building limitations are set out in the *Electricity (General) Regulations 2012* regulations 81 and 82. Purchasers intending to redevelop the property to be purchased should therefore be aware that the restrictions under the *Electricity Act* and *Regulations* may affect how, or if, they are able to redevelop the property.

In addition, if a building or structure is erected in proximity to a powerline of an electricity entity in contravention of the *Electricity Act*, the entity may seek a court order:

- a) requiring the person to take specified action to remove or modify the building or structure within a specified period;
- b) for compensation from the person for loss or damage suffered in consequence of the contravention; and/or
- c) for costs reasonably incurred by the entity in relocating the powerline or carrying out other work.

Contact the Office of the Technical Regulator in DEM on 8226 5500 for further details.

Statutory easements

Statutory easements for purposes such as (and without limitation) electricity, telecommunications, gas, water and sewage, may also exist, but may not be registered or defined on the title for the land.

Separate from the above building restrictions, South Australia's electricity supply and transmission businesses have statutory easements over land where part of the electricity distribution or transmission system was on, above or under the land as at particular dates specified by legislation.

This notice does not necessarily imply that any statutory or other easement exists.

However, where in existence, statutory easements may provide these organisations and businesses (identified in the relevant legislation) with the right of entry, at any reasonable time, to operate, repair, examine, replace, modify or maintain their equipment, to bring any vehicles or equipment on the land for these purposes, and to install, operate and carry out work on any pipelines, electricity or telecommunications cables or equipment that may be incorporated in, or attached to, their equipment (For example, see Clause 2 of Schedule 1 of the *Electricity Corporations (Restructuring and Disposal) Act 1999*; section 48A of the *Electricity Act 1996*).

For further clarification on these matters, please contact the relevant organisations or businesses, such as SA Power Networks' Easements Branch on telephone 8404 5897 or 8404 5894.

If you intend to excavate, develop or subdivide land, it is suggested that you first lodge a 'Dial Before you Dig' enquiry. Dial Before You Dig is a free referral service that provides information on the location of underground infrastructure. Using the Dial Before you Dig service (<https://1100.com.au>) may mitigate the risk of injury or expense resulting from inadvertent interference with, damage to, or requirement to relocate infrastructure.

Land Tax Act 1936 and Regulations thereunder

Agents should note that the current owner will remain liable for any additional charge accruing due before the date of this certificate which may be assessed on the land and also that the purchaser is only protected in respect of the tax for the financial year for which this certificate is issued. If the change of ownership will not occur on or before the 30th June, another certificate should be sought in respect of the next financial year or requests for certificate should not be made until after 30th June.

Animal and Plant Control (Agriculture Protection and other purposes) Act 1986 and Regulations

Agents should note that this legislation imposes a responsibility on a landholder to control and keep controlled proclaimed plants and particular classes of animals on a property.

Information should be obtained from:

- The vendor about the known presence of proclaimed plants or animals on the property including details which the vendor can obtain from records held by the local animal and plant control board
- The local animal and plant control board or the Animal and Plant Control Commission on the policies and priorities relating to the control of any serious proclaimed plants or animals in the area where the property is located.

Landscape South Australia 2019

Water Resources Management - Taking of underground water

Under the provisions of the *Landscape South Australia Act 2019*, if you intend to utilise underground water on the land subject to this enquiry the following apply:

- A well construction permit accompanied by the prescribed fee is required if a well/bore exceeding 2.5 meters is to be constructed. As the prescribed fee is subject to annual review, you should visit the webpage below to confirm the current fee
- A licensed well driller is required to undertake all work on any well/bore
- Work on all wells/bores is to be undertaken in accordance with the *General specification for well drilling operations affecting water in South Australia*.

Further information may be obtained by visiting <https://www.environment.sa.gov.au/licences-and-permits/water-licence-and-permit-forms>. Alternatively, you may contact the Department for Environment and Water on (08) 8735 1134 or email DEWwaterlicensing@sa.gov.au.



Product
Date/Time
Customer Reference
Order ID

Check Search
15/09/2025 02:37PM
Pugliese
20250915008071

Certificate of Title

Title Reference: CT 5480/820
Status: CURRENT
Edition: 5

Dealings

No Unregistered Dealings and no Dealings completed in the last 90 days for this title

Priority Notices

NIL

Registrar-General's Notes

No Registrar-General's Notes exist for this title



Product
Date/Time
Customer Reference
Order ID

Register Search (CT 5480/820)
15/09/2025 02:37PM
Pugliese
20250915008071

REAL PROPERTY ACT, 1886



The Registrar-General certifies that this Title Register Search displays the records maintained in the Register Book and other notations at the time of searching.



Certificate of Title - Volume 5480 Folio 820

Parent Title(s) CT 4201/292
Creating Dealing(s) CONVERTED TITLE
Title Issued 09/12/1997 Edition 5 Edition Issued 26/04/2022

Estate Type

FEE SIMPLE

Registered Proprietor

CHRISTOPHER JOSEPH PUGLIESE
KAYLENE JAYNE PUGLIESE
OF 17 KYEEMA AVENUE MORPHETT VALE SA 5162
AS JOINT TENANTS

Description of Land

ALLOTMENT 189 DEPOSITED PLAN 11100
IN THE AREA NAMED MORPHETT VALE
HUNDRED OF NOARLUNGA

Easements

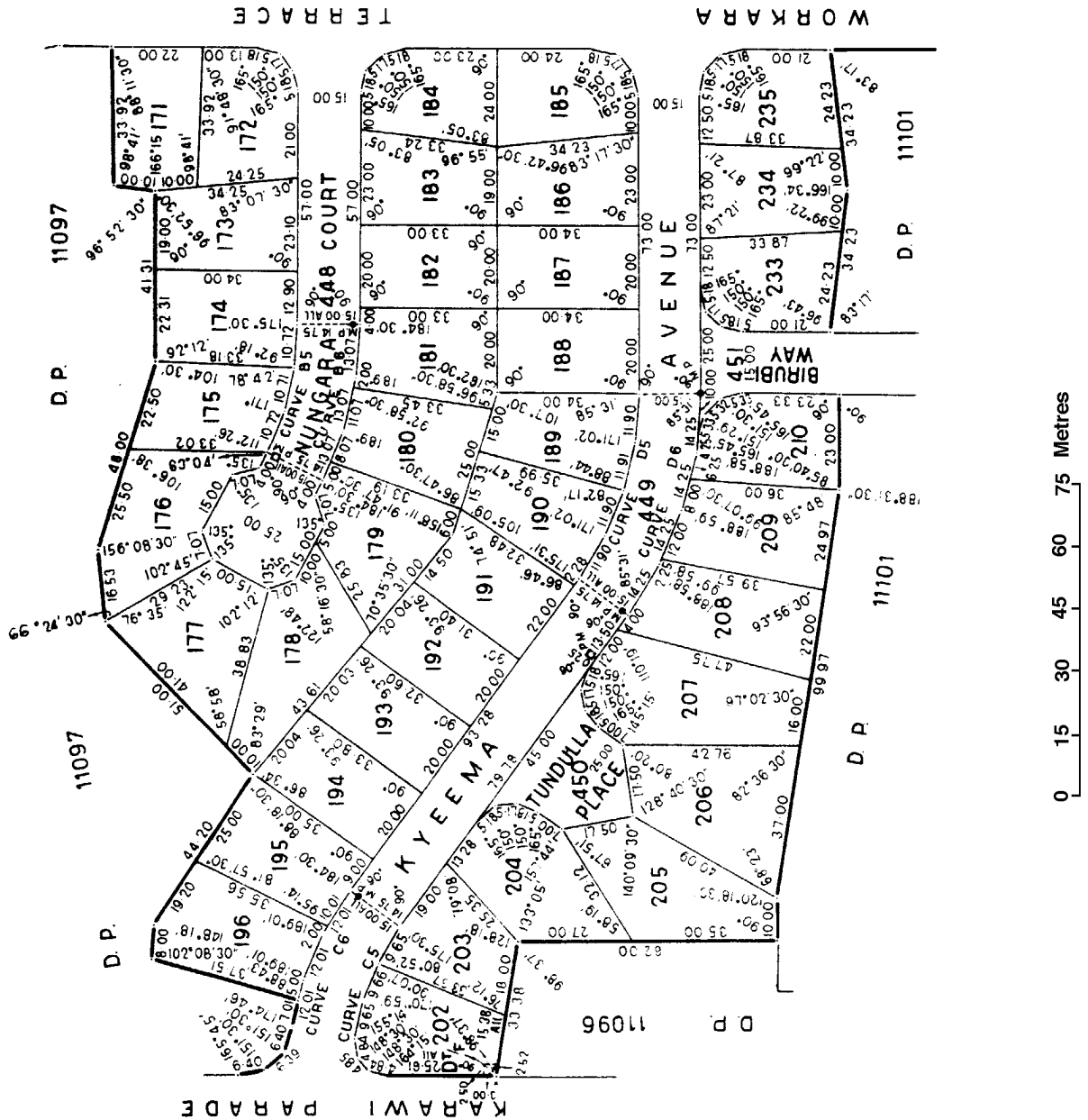
NIL

Schedule of Dealings

Dealing Number	Description
13768711	MORTGAGE TO CREDIT UNION SA LTD. (ACN: 087 651 232)

Notations

Dealings Affecting Title	NIL
Priority Notices	NIL
Notations on Plan	NIL
Registrar-General's Notes	NIL
Administrative Interests	NIL





Product
Date/Time
Customer Reference
Order ID

Title and Valuation Package
15/09/2025 02:37PM
Pugliese
20250915008071

Certificate of Title

Title Reference CT 5480/820
Status CURRENT
Easement NO
Owner Number 1784586*
Address for Notices 17 KYEEMA AV MORPHETT VALE, SA 5162
Area 679m² (CALCULATED)

Estate Type

Fee Simple

Registered Proprietor

CHRISTOPHER JOSEPH PUGLIESE
KAYLENE JAYNE PUGLIESE
OF 17 KYEEMA AVENUE MORPHETT VALE SA 5162
AS JOINT TENANTS

Description of Land

ALLOTMENT 189 DEPOSITED PLAN 11100
IN THE AREA NAMED MORPHETT VALE
HUNDRED OF NOARLUNGA

Last Sale Details

Dealing Reference TRANSFER (T) 12973573
Dealing Date 13/08/2018
Sale Price \$270,000
Sale Type FULL VALUE / CONSIDERATION AND WHOLE OF LAND

Constraints

Encumbrances

Dealing Type	Dealing Number	Beneficiary
MORTGAGE	13768711	CREDIT UNION SA LTD. (ACN: 087 651 232)

Stoppers

NIL

Valuation Numbers

Valuation Number	Status	Property Location Address
8633380505	CURRENT	17 KYEEMA AVENUE, MORPHETT VALE, SA 5162

Notations



Product
Date/Time
Customer Reference
Order ID

Title and Valuation Package
15/09/2025 02:37PM
Pugliese
20250915008071

Dealings Affecting Title

NIL

Notations on Plan

NIL

Registrar-General's Notes

NIL

Administrative Interests

NIL

Valuation Record

Valuation Number	8633380505
Type	Site & Capital Value
Date of Valuation	01/01/2025
Status	CURRENT
Operative From	01/07/1983
Property Location	17 KYEEMA AVENUE, MORPHETT VALE, SA 5162
Local Government	ONKAPARINGA
Owner Names	CHRISTOPHER JOSEPH PUGLIESE KAYLENE JAYNE PUGLIESE
Owner Number	1784586*
Address for Notices	17 KYEEMA AV MORPHETT VALE, SA 5162
Zone / Subzone	GN - General Neighbourhood
Water Available	Yes
Sewer Available	Yes
Land Use	1100 - House
Description	5H
Local Government Description	Residential

Parcels

Plan/Parcel	Title Reference(s)
D11100 ALLOTMENT 189	CT 5480/820

Values

Financial Year	Site Value	Capital Value	Notional Site Value	Notional Capital Value	Notional Type
Current	\$350,000	\$550,000			



Product
Date/Time
Customer Reference
Order ID

Title and Valuation Package
15/09/2025 02:37PM
Pugliese
20250915008071

Financial Year	Site Value	Capital Value	Notional Site Value	Notional Capital Value	Notional Type
Previous	\$240,000	\$475,000			

Building Details

Valuation Number	8633380505
Building Style	SAHT Conventional
Year Built	1984
Building Condition	Very Good
Wall Construction	Brick
Roof Construction	Tiled (Terra Cotta or Cement)
Equivalent Main Area	111 sqm
Number of Main Rooms	5

Note – this information is not guaranteed by the Government of South Australia

City of Onkaparinga
PO Box 1
Noarlunga Centre, SA 5168



T: (08) 8384 0666
E: mail@onkaparinga.sa.gov.au

For your information:

Section 187 certificate update request free of charge (One Update):

Penalties and interest, property charges, payments or dishonoured payments can impact account balances daily.

To assist with financial adjustments as close as practicable to the date of settlement, your Section 187 certificate will now be valid for 90 days. Within this period we will offer one update request without charge. This update is to be obtained via the online portal.

It is important to note all searches advise when fines/interest will be applied. When receiving your update search, should it be evident that further penalties will be applied prior to settlement, you will need to still consider these additional amounts as part of your settlement statement calculations.

Please Note: The above 90 day extension is applicable only to Section 187 certificates. Section 7 certificates still remain valid for a 30 day period only.

BPAY biller code added to searches to enable electronic settlement of funds

Our BPAY biller code is now detailed on each search, enabling settlement funds to be disbursed to us electronically. Please note that this is our preferred method payment and we request that you cease the use of cheques to affect settlement.

How to advise us of change of ownership?

To also assist with the reduction of duplication of information being received from various agencies i.e. conveyancers and the Lands Titles Office (LTO), we are advocating that the Purchaser's Conveyancer to advise the change of ownership by following the below:

If you are using e-conveyancing to affect a sale, please only issue advice to us if the mail service address is different to what was lodged via the transfer at the LTO. We update ownership details including the mailing address in accordance with the advice provided by the Valuer General. We have amended this change to align with SA Water practices and to provide an improved customer experience overall.

If lodging in person at the LTO – Please send the change of ownership advice to us via mail@onkaparinga.sa.gov.au.

Electronic settlement of funds is still preferred.

Certificate No: S75181/2025

LOCAL GOVERNMENT RATES SEARCH

TO: SAIT Conveyancers
Level 2/70 Hindmarsh Sq
ADELAIDE SA 5000

19 September 2025

DETAILS OF PROPERTY REFERRED TO:

Property ID : 46462
 Valuer General No : 8633380505
 Valuation : \$550,000.00
 Owner : Mr Christopher Joseph Pugliese & Mrs Kaylene Jayne Pugliese
 Property Address : 17 Kyeema Avenue MORPHETT VALE SA 5162
 Volume/Folio : CT-5480/820
 Lot/Plan No : Allotment 189 Sec 665 DP 11100
 Ward : 03 Knox Ward

Pursuant to Section 187 of the Local Government Act 1999, I certify that the following amounts are due and payable in respect of and are a charge against the above property.

Opening balance (as of 30 Jun 2025) including rates, fines and interest, and/or Block Clearing Charges \$0.00

Postponed Amount in Arrears \$0.00

Rates for the current 2025-2026 Financial Year applicable from 01 July 2025:

Total Rates Levied 2025-2026 \$1,729.52

Less Council Rebate. The Council Rebate ceases on sale and a pro-rata calculation will apply to the date of sale \$0.00

Fines and interest charged in the current financial year (2% fine when rates first become overdue and interest applied per month thereafter at LGA-prescribed rate) \$0.00

Postponed Interest \$0.00

Less paid current financial year -\$1,729.52

Overpayment \$0.00

Legal Fees (current) \$0.00

Legal Fees (arrears) \$0.00

Refunds, Rates Remitted, Small Balance Adjustments or Rate Capping Rebate \$0.00

Balance - rates and other monies due and payable \$0.00

Property Related Debts \$0.00

BPAY Biller Code: 421503**TOTAL BALANCE****\$0.00****Ref: 1439840464624**

AUTHORISED OFFICER
Kate Vonow

This statement is made the 19 September 2025

City Of Onkaparinga
PO Box 1
Noarlunga Centre SA 5168



Telephone (08) 8384 0666

Certificate No: S75181/2025

IMPORTANT INFORMATION REGARDING SEARCHES

SAIT Conveyancers
Level 2/70 Hindmarsh Sq
ADELAIDE SA 5000

Attention Conveyancers

○ **Section 187 certificate update request free of charge (One Update):**

- Penalties and interest, property charges, payments or dishonoured payments can impact account balances on a daily basis.

To assist with financial adjustments as close as practicable to the date of settlement, your **Section 187 certificate will now be valid for 90 days**. Within this period Council will offer one update request without charge. This update is to be obtained via the online portal.

It is important to note all searches advise when fines/interest will be applied. When receiving your update search, should it be evident that further penalties will be applied prior to settlement, you will need to still consider these additional amounts as part of your settlement statement calculations.

Please Note: Section 7 certificates remain valid for a 30 day period only.

○ **BPAY biller code added to searches to enable electronic settlement of funds**

- Our BPAY biller code is now detailed on each search, enabling settlement funds to be disbursed to Council electronically. Please note that this is Council's preferred method payment and we request that you cease the use of cheques to affect settlement.

○ **How to advise Council of change of ownership?**

To also assist with the reduction of duplication of information being received from various agencies i.e. conveyancers and the Lands Titles Office, we are advocating that the **Purchaser's Conveyancer** to advise the change of ownership by following the below:

- If you are using e-conveyancing to affect a sale, please **only issue advice to Council if the mail service address is different to what was lodged via the transfer at the LTO**. Council's new practice is to update ownership details including the mailing address in accordance with the advice provided by the Valuer General. Council has amended this change to align with SA Water practices and to provide an improved customer experience overall.
- If lodging in person at Lands Title Office – Please send the change of ownership advice to Council via mail@onkaparinga.sa.gov.au. Electronic settlement of funds is still preferred.

Yours sincerely

City Of Onkaparinga

City Of Onkaparinga
PO Box 1
Noarlunga Centre SA 5168



Telephone (08) 8384 0666

Certificate No: S75181/2025

Property Information And Particulars

In response to an enquiry pursuant to Section 7 of the

The Land & Business (Sale & Conveyancing) Act, 1994

TO: SAIT Conveyancers
 Level 2/70 Hindmarsh Sq
 ADELAIDE SA 5000

DETAILS OF PROPERTY REFERRED TO:

ASSESSMENT NO	:	54070
VALUER GENERAL NO	:	8633380505
VALUATION	:	\$550,000.00
OWNER	:	Mr Christopher Joseph Pugliese & Mrs Kaylene Jayne Pugliese
PROPERTY ADDRESS	:	17 Kyeema Avenue MORPHETT VALE SA 5162
VOLUME/FOLIO	:	CT-5480/820
LOT/PLAN NUMBER	:	Allotment 189 Sec 665 DP 11100
WARD	:	03 Knox Ward

Listed hereafter are the *MORTGAGES, CHARGES AND PRESCRIBED ENCUMBRANCES* in alphabetical order of *SCHEDULE 2*, Division 1 to which Council must respond according to *TABLE 1* of the *REGULATIONS UNDER THE LAND AND BUSINESS (SALE AND CONVEYANCING) ACT 1994*.

In addition, Building Indemnity Insurance details are given, if applicable, pursuant to *SCHEDULE 2*, Division 2 to which Council must respond according to *TABLE 2* of the *REGULATIONS UNDER THE LAND AND BUSINESS (SALE AND CONVEYANCING) ACT 1994*.

The information provided indicates whether any prescribed encumbrances exist on the land, which has been placed/imposed by, or is for the benefit of Council.

All of the prescribed encumbrances listed herein are answered solely in respect to a statutory function or registered interest of the Council, and do not infer any response to an enquiry on behalf of other persons or authorities.

Where a prescribed encumbrance requires a dual response, as described by *TABLE 1*, of *SCHEDULE 2*, of the *REGULATIONS UNDER THE LAND AND BUSINESS (SALE AND CONVEYANCING) ACT, 1994*, the enquirer should also refer a like enquiry to the Department for Transport Energy and Infrastructure.

Pursuant to the provisions of the *REGULATIONS UNDER THE LAND AND BUSINESS (SALES AND CONVEYANCING) ACT, 1994*, Council hereby provides the following information in response to your enquiries:

INFORMATION NOTE

CHANGES TO PLANNING POLICY AFFECTING LAND IN COUNCIL'S AREA

The information provided in this note is additional to, and not in substitution of, any information provided in response to your request for statutory search information. The response to your request, provided with this note, does not reference changes to planning policy affecting all South Australian Councils.

Development Act 1993 (repealed)

Section 42

Condition (that continues to apply) of a development authorisation NO

Planning Act 1982 (repealed)

Condition (that continues to apply) of a development authorisation NO

Building Act 1971 (repealed)

Condition (that continues to apply) of a development authorisation NO

Planning and Development Act 1966 (repealed)

Condition (that continues to apply) of a development authorisation NO

Planning, Development and Infrastructure Act 2016

Part 5 – Planning and Design Code

Zones

General Neighbourhood (GN)

Subzones

Zoning overlays

Overlays

Affordable Housing

The Affordable Housing Overlay seeks to ensure the integration of a range of affordable dwelling types into residential and mixed use development.

Hazards (Flooding - Evidence Required)

The Hazards (Flooding - Evidence Required) Overlay adopts a precautionary approach to mitigate potential impacts of potential flood risk through appropriate siting and design of development.

Native Vegetation

The Native Vegetation Overlay seeks to protect, retain and restore areas of native vegetation.

Prescribed Wells Area

The Prescribed Wells Area Overlay seeks to ensure sustainable water use in prescribed wells areas.

Regulated and Significant Tree

The Regulated and Significant Tree Overlay seeks to mitigate the loss of regulated trees through appropriate development and redevelopment.

Stormwater Management

The Stormwater Management Overlay seeks to ensure new development incorporates water sensitive urban design techniques to capture and re-use stormwater.

Traffic Generating Development

The Traffic Generating Development Overlay aims to ensure safe and efficient vehicle movement and access along urban transport routes and major urban transport routes.

Urban Tree Canopy

The Urban Tree Canopy Overlay seeks to preserve and enhance urban tree canopy through the planting of new trees and retention of existing mature trees where practicable.

NO

Is the land situated in a designated State Heritage Place/Area? NO

Is the land designated as a Local Heritage Place? NO

Open the SA Heritage Places Database Search tool to find the locations' Heritage Place Details.
<http://maps.sa.gov.au/heritagesearch/HeritageSearchLocation.aspx>

Is there a tree or stand of trees declared in Part 10 of the Planning and Design Code to be a significant tree or trees on the land?

Council does not have trees listed in Part 10 - Significant Trees of the Planning and Design Code. However, there may be regulated or significant tree(s) on the site as defined by the Planning and Code that would require approval for maintenance pruning or removal.

Open the Online Planning and Design Code to browse the full Code and Part 10 - Significant Trees for more information. <https://code.plan.sa.gov.au/>

Is there a current amendment to the Planning and Design Code released for public consultation by a designated entity on which consultation is continuing or on which consultation has ended but whose proposed amendment has not yet come into operation?

The Property Interest Report available through [Land Services SA](#) provides information necessary for Conveyancers to complete the Vendor's Statement.

Note - For further information about the Planning and Design Code visit <https://code.plan.sa.gov.au>

Section 127

Condition (that continues to apply) of a development authorisation YES

Application ID: 22013378

Development Description: Carport & Verandah

Site Address: 17 KYEEMA AV MORPHETT VALE SA 5162

Development Authorisation: Planning Consent

Date of authorisation: 5 May 2022

Name of relevant authority that granted authorisation: Assessment Manager at City of Onkaparinga
 Condition 1

All development shall be completed and maintained in accordance with the plan(s) and documents submitted with and forming part of the development application except where varied by the following condition(s).

Condition 2

During construction and at all times thereafter, stormwater generated from the development shall be diverted away from all buildings, shall not pond against or near the footings and shall not be discharged or flow onto adjoining land. Where drainage is directed to the street water table, this shall be by way of a council approved stormwater drainage system.

Condition 3

That effective measures be implemented during the construction of the development and on-going use of the land in accordance with this consent to: Prevent silt run-off from the land to adjoining properties, roads and drains. Control dust arising from the construction and other activities, so as not to, in the opinion of council, be a nuisance to residents or occupiers on adjacent or nearby land Ensure that soil or mud is not transferred onto the adjacent roadways by vehicles leaving the site. Ensure that all litter and building waste is contained on the subject site in a suitable covered bin or enclosure. Ensure that no sound is emitted from any device, plant or equipment or from any source or activity to become an unreasonable nuisance, in the opinion of council, to the occupiers of adjacent land.

Development Authorisation: Building Consent

Date of authorisation: 2 June 2022

Name of relevant authority that granted authorisation: City of Onkaparinga
 Condition 1

The development granted (Building Consent / Development Approval) shall be undertaken and completed in accordance with the stamped plans and documentation, except where varied by the conditions below (if any).

Condition 2

All footings constructed along the boundary are to be founded a minimum of 600mm below natural ground level.

Condition 3

The structure shall be constructed in accordance with the manufacturer's certified design for the relevant wind speed, and shall be securely braced and tied down to the footings.

Condition 4

All water flowing from the roof of roofs of the building, shall be disposed of from the subject site to the Council drainage system in a manner which meets the requirements of the Building Code of Australia for the building approved as part of this consent to avoid:

- (a) external moisture or water into the building;
 - (b) affecting the stability of the building;
 - (c) creating an unhealthy or dangerous condition; and
 - (d) running onto or over land of an adjoining land or building
- Stormwater shall be diverted away from the building, shall not be permitted to run onto adjoining land, except for stormwater following the existing drainage pattern of rainwater naturally falling on the allotment.

Condition 5

The proposed carport and verandah structures shall not be enclosed at any time without the prior consent of Council.

Development Authorisation: Development Approval: Planning Consent and Building Consent

Date of authorisation: 6 June 2022

Name of relevant authority that granted authorisation: City of Onkaparinga

Part 2—Items to be included if land affected

Development Act 1993 (repealed)

Section 50(1)

Requirement to vest land in council to be held as open space	NO
--	----

Section 50(2)

Agreement to vest land in council to be held as open space	NO
--	----

Section 55

Order to remove or perform work	NO
---------------------------------	----

Section 56

Notice to complete development	NO
--------------------------------	----

Section 57

Land management agreement	NO
---------------------------	----

Section 69

Emergency order	NO
-----------------	----

Section 71 (only)

Fire safety notice	NO
--------------------	----

Section 84

Enforcement notice	NO
--------------------	----

Section 85(6), 85(10) or 106

Enforcement Order	NO
-------------------	----

Part 11 Division 2

Proceedings	NO
-------------	----

Fire and Emergency Services Act 2005

Section 105F (or section 56 or 83 (repealed))

Notice

NO

Section 56 (repealed)

Notice issued

NO

Food Act 2001

Section 44

Improvement notice issued against the land

NO

Section 46

Prohibition order

NO

Housing Improvement Act 1940 (repealed)

Section 23

Declaration that house is undesirable or unfit for human habitation

NO

Land Acquisition Act 1969

Section 10

Notice of intention to acquire

NO

Local Government Act 1934 (repealed)

Notice, order, declaration, charge, claim or demand given or made under the Act

NO

Local Government Act 1999

Notice, order, declaration, charge, claim or demand given or made under the Act

NO

Refer to separate attachment for Rates and Charges

Local Nuisance and Litter Control Act 2016

Section 30

Nuisance or litter abatement notice issued against the land

NO

Planning, Development and Infrastructure Act 2016

Section 139

Notice of proposed work and notice may require access

NO

Section 140

Notice requesting access

NO

Section 141

Order to remove or perform work

NO

Section 142

Notice to complete development

NO

Section 155

Emergency order

NO

Section 157

Fire safety notice

NO

Section 192 or 193

Land Management Agreements NO

Section 198(1)

Requirement to vest land in a council or the Crown to be held as open space NO

Section 198(2)

Agreement to vest land in a council or the Crown to be held as open space NO

Part 16 - Division 1

Proceedings NO

Section 213

Enforcement notice NO

Section 214(6), 214(10) or 222

Enforcement order NO

Public and Environmental Health Act 1987 (repealed)

Part 3

Notice NO

Public and Environmental Health (Waste Control) Regulations 2010 (or 1995) revoked

Part 2 – Condition (that continues to apply) of an approval NO

Public and Environmental Health (Waste Control) Regulations 2010 revoked

Regulation 19 - Maintenance order (that has not been complied with) NO

South Australian Public Health Act 2011

Section 92

Notice NO

South Australian Public Health (Wastewater) Regulations 2013

Part 4 – Condition (that continues to apply) of an approval NO

Particulars of building indemnity insurance

Details of Building Indemnity Insurance still in existence for building work on the land NO

Particulars relating to environment protection

Further information held by council

Does the council hold details of any development approvals relating to: NO

(a) commercial or industrial activity at the land; or

(b) a change in the use of the land or part of the land (within the meaning of the *Development Act 1993*) or the *Planning, Development and Infrastructure Act 2016*?

Note –

The question relates to information that the council for the area in which the land is situated may hold. If the council answers “YES” to the question, it will provide a description of the nature of each development approved in respect of the land. The purchaser may then obtain further details from council (on payment of any fee fixed by the council). However, it is expected that the ability to supply further details will vary considerably between councils.

A “YES” answer to paragraph (a) of the question may indicate that a potentially contaminating activity has taken place at the land (see sections 103C and 103H of the *Environment Protection Act 1993*) and that assessments or remediation of the land may be required at some future time.

It should be noted that –

- the approval of development by a council does not necessarily mean that the development has taken place;
- the council will not necessarily be able to provide a complete history of all such development that has taken place at the land.

General

Easement

NO

Does a Council drainage easement exist? – Refer to Certificate of Title of subdivision plans (ie Deposited Plans, Community Plans, File Plans etc) for details of easements in the interests of other State Departments or Agencies).

Are you aware of any encroachment on the Council easement?

NO

Lease, agreement for lease, tenancy agreement or licence

(The information does not include the information about sublease or subtenancy.

NO

The purchaser may seek that information from the lessee or tenant or sublessee or subtenant.)

Caveat

NO

Other

Charge for any kind affecting the land (not included in another item)

NO

PLEASE NOTE:

The information provided is as required by The Land and Business (Sale and Conveyancing) Act 1994. The information should not be taken as a representation as to whether or not any other charges or encumbrances affect the subject land.

This statement is made the 19 September 2025

Thomas Caiapich
(Acting) Team Leader Development Support
AUTHORISED OFFICER



Account Number	L.T.O Reference	Date of issue	Agent No.	Receipt No.
86 33380 50 5	CT5480820	16/9/2025	957	2711570

SAIT CONVEYANCERS
 LEVEL 2, 70 HINDMARSH SQ
 ADELAIDE SA 5000
 karyn@saitconveyancers.com.au

Section 7/Elec

Certificate of Water and Sewer Charges & Encumbrance Information

Property details:

Customer: C J & K J PUGLIESE
 Location: 17 KYEEMA AVE MORPHETT VALE LT 189
 Description: 5H Capital Value: \$ 550 000
 Rating: Residential

Periodic charges

Raised in current years to 30/9/2025

			\$
	Arrears as at: 30/6/2025	:	0.00
Water main available: 2/6/1983	Water rates	:	82.30
Sewer main available: 1/10/1983	Sewer rates	:	94.00
	Water use	:	68.13
	SA Govt concession	:	0.00
	Recycled Water Use	:	0.00
	Service Rent	:	0.00
	Recycled Service Rent	:	0.00
	Other charges	:	0.00
	Goods and Services Tax	:	0.00
	Amount paid	:	244.43CR
	Balance outstanding	:	0.00

Degree of concession: 00.00%
 Recovery action taken: FULLY PAID

Next quarterly charges: Water supply: 82.30 Sewer: 94.00 Bill: 3/12/2025

This Account is billed four times yearly for water use charges.

The last Water Use Year ended on 02/06/2025.

Please note: If you have also ordered a Special Meter Reading for this property and it comes back as estimated, please ensure you provide a photo of the meter including serial number to have the certificate reissued.



If your property was constructed before 1929, it's recommended you request a property interest report and internal 'as constructed' sanitary drainage drawing to understand any specific requirements relating to the existing arrangements.

As constructed sanitary drainage drawings can be found at <https://maps.sa.gov.au/drainageplans/>.

SA Water has no record of an Encumbrance on this property as at the date of issue of this certificate.



South Australian Water Corporation

Name: C J & K J PUGLIESE Water & Sewer Account Acct. No.: 86 33380 50 5 Amount: _____

Address:
17 KYEEMA AVE MORPHETT VALE LT 189

Payment Options

EFT

EFT Payment

Bank account name: SA Water Collection Account
BSB number: 065000
Bank account number: 10622859
Payment reference: 8633380505



Bill code: 8888
Ref: 8633380505

Telephone and Internet Banking — BPAY®

Contact your bank or financial institution to make this payment from your cheque, savings, debit, credit card or transaction account. More information at bpay.com.au



Paying online

Pay online at www.sawater.com.au/paynow for a range of options. Have your account number and credit card details to hand.



Paying by phone

Call 1300 650 870 and pay by phone using your Visa/Mastercard 24/7.

SA Water account number: 8633380505



Government of
South Australia

South Australian Water Corporation
250 Victoria Square/Tarntanyangga
Adelaide SA 5000
GPO Box 1751 Adelaide SA 5001

1300 SA WATER
(1300 729 283)
ABN 69 336 525 019
sawater.com.au



ABN 19 040 349 865
Emergency Services Funding Act 1998

CERTIFICATE OF EMERGENCY SERVICES LEVY PAYABLE

The Emergency Services Levy working for all South Australians

The details shown are current as at the date of issue.

PIR Reference No: 2711570

KARYN FREEMAN
LEVEL 2
70 HINDMARSH SQUARE
ADELAIDE SA 5000

DATE OF ISSUE
16/09/2025

ENQUIRIES:
Tel: (08) 8372 7534
Email: contactus@revenuesa.sa.gov.au

OWNERSHIP NUMBER		OWNERSHIP NAME		
1784586*		C J & K J PUGLIESE		
PROPERTY DESCRIPTION				
17 KYEEMA AVE / MORPHETT VALE SA 5162 / LT 189				
ASSESSMENT NUMBER	TITLE REF.	CAPITAL VALUE	AREA / FACTOR	LAND USE / FACTOR
	(A "+" indicates multiple titles)			
			R4	RE
8633380505	CT 5480/820	\$550,000.00	1.000	0.400
LEVY DETAILS:		FIXED CHARGE	\$	50.00
		+ VARIABLE CHARGE	\$	186.10
FINANCIAL YEAR		- REMISSION	\$	112.00
2025-2026		- CONCESSION	\$	0.00
		+ ARREARS / - PAYMENTS	\$	-124.10
		= <u>AMOUNT PAYABLE</u>	\$	0.00


Please Note: If a concession amount is shown, the validity of the concession should be checked prior to payment of any outstanding levy amount. The expiry date displayed on this Certificate is the last day an update of this Certificate will be issued free of charge. **It is not the due date for payment.**

EXPIRY DATE 15/12/2025



See overleaf for further information

DETACH AND RETURN THE PAYMENT REMITTANCE ADVICE WITH YOUR PAYMENT



Emergency Services Funding Act 1998

CERTIFICATE OF EMERGENCY SERVICES LEVY PAYABLE

The Emergency Services Levy working for all South Australians

PAYMENT REMITTANCE ADVICE

No payment is required on this Certificate

OFFICIAL: Sensitive

Please Note:

Please check that the property details shown on this Certificate are correct for the land being sold.

The amount payable on this Certificate is accurate as at the date of issue.

This Certificate is only valid for the financial year shown.

If the change of ownership will occur in the following financial year, you must obtain another Certificate after 30 June.

Payment should be made as part of the settlement process.

The amount payable on this Certificate must be paid in full even if only a portion of the subject land is being sold. RevenueSA cannot apportion the ESL.

If the amount payable is not paid in full, the purchaser may become liable for all of the outstanding ESL as at the date of settlement.

The owner of the land as at 12:01am on 1 July in the financial year of this Certificate will remain liable for any additional ESL accrued before the date of this Certificate, even if the amount payable on this Certificate has been paid.




Provision of this Certificate does not relieve the land owner of their responsibility to pay their Notice of ESL Assessment by the due date.

If the owner of the subject land is receiving an ESL pensioner concession but was not living in the property as their principal place of residence as at 12:01am on 1 July of the current financial year, or is now deceased, you must contact RevenueSA prior to settlement.

For more information:

Visit: www.revenuesa.sa.gov.au
 Email: contactus@revenuesa.sa.gov.au
 Phone: (08) 8372 7534

PAYMENT OPTIONS FOR THIS CERTIFICATE SHOWN BELOW

 <p>Billers Code: 456285 Ref: 7008071610</p> <p>Contact your bank or financial institution to make this payment from your cheque, savings, debit, credit card or transaction account. More info: www.bpay.com.au <small>© Registered to BPAY Pty Ltd ABN 69 079 137 518</small></p>	 <p>To pay via the internet go to: www.revenuesaonline.sa.gov.au</p>	 <p>Send your cheque or money order, made payable to the Community Emergency Services Fund, along with this Payment Remittance Advice to: Please refer below. Revenue SA Locked Bag 555 ADELAIDE SA 5001</p>
---	--	---

ACTION REQUIRED: In line with the Commonwealth Government's cheque phase-out, RevenueSA will stop accepting cheque payments after 30 June 2027. To ensure a smooth transition, we encourage you to switch to one of the other payment options listed above.


RevenueSA

DEPARTMENT OF TREASURY AND FINANCE

 ABN 19 040 349 865
 Land Tax Act 1936

CERTIFICATE OF LAND TAX PAYABLE

This form is a statement of land tax payable pursuant to Section 23 of the *Land Tax Act 1936*. The details shown are current as at the date of issue.

PIR Reference No: 2711570

DATE OF ISSUE

16/09/2025

KARYN FREEMAN
 LEVEL 2
 70 HINDMARSH SQUARE
 ADELAIDE SA 5000

ENQUIRIES:

Tel: (08) 8372 7534

 Email: contactus@revenuesa.sa.gov.au
OWNERSHIP NAME

C J & K J PUGLIESE

FINANCIAL YEAR

2025-2026

PROPERTY DESCRIPTION

17 KYEEMA AVE / MORPHETT VALE SA 5162 / LT 189

ASSESSMENT NUMBER

8633380505

TITLE REF.

(A "+" indicates multiple titles)

CT 5480/820

TAXABLE SITE VALUE

\$350,000.00

AREA

0.0679 HA

DETAILS OF THE LAND TAX PAYABLE FOR THE ABOVE PARCEL OF LAND:

CURRENT TAX	\$	0.00	SINGLE HOLDING	\$	0.00
- DEDUCTIONS	\$	0.00			
+ ARREARS	\$	0.00			
- PAYMENTS	\$	0.00			
= <u>AMOUNT PAYABLE</u>	\$	0.00			

Please Note:

If the Current Tax details above indicate a Nil amount, the property may be subject to an Exemption. This exemption should be validated prior to settlement. In order to ensure indemnity for the purchaser of this land, full payment of the amount payable is required:

ON OR BEFORE
15/12/2025

**Government of
 South Australia**

See overleaf for further information

DETACH AND RETURN THE PAYMENT REMITTANCE ADVICE WITH YOUR PAYMENT


RevenueSA

DEPARTMENT OF TREASURY AND FINANCE

Land Tax Act 1936

CERTIFICATE OF LAND TAX PAYABLE

PAYMENT REMITTANCE ADVICE

No payment is required on this Certificate

OFFICIAL: Sensitive

Please Note:

Please check that the property details shown on this Certificate are correct for the land being sold.

This Certificate is only valid for the financial year shown.

If the change of ownership will occur in the following financial year, you must obtain another Certificate after 30 June.

Payment should be made as part of the settlement process.

The amount payable on this Certificate must be paid in full even if only a portion of the subject land is being sold. RevenueSA cannot apportion the land tax.

If the amount payable is not paid in full on or before the due date shown on this Certificate, the purchaser will not be released from liability of the whole amount of the land tax outstanding as at the date of settlement.

The owner of the land as at midnight on 30 June immediately before the financial year of this Certificate will remain liable for any additional land tax accrued before the date of this Certificate, even if the amount payable on this Certificate has been paid.

The amount payable on this Certificate is the land tax payable at the date of issue. However, land tax for a particular financial year may be reassessed at any time, changing the amount payable.

Should a reassessment occur after this Certificate has been paid in full, the purchaser will remain indemnified and will not be responsible for payment of the new land tax payable amount. The owner at the beginning of the relevant financial year will be responsible for payment of any additional land tax payable.

Should a reassessment occur after this Certificate has been issued but not paid in full, the purchaser will not be indemnified and may become responsible for payment of the new land tax payable amount.




Should a reassessment occur after this Certificate has been paid in full and the Certificate is subsequently updated, the purchaser will not be indemnified and may become responsible for payment of the new land tax payable amount.

Provision of this Certificate does not relieve the land owner of their responsibility to pay their Notice of Land Tax Assessment by the due date.

For more information:

Visit: www.revenuesa.sa.gov.au
 Email: contactus@revenuesa.sa.gov.au
 Phone: (08) 8372 7534

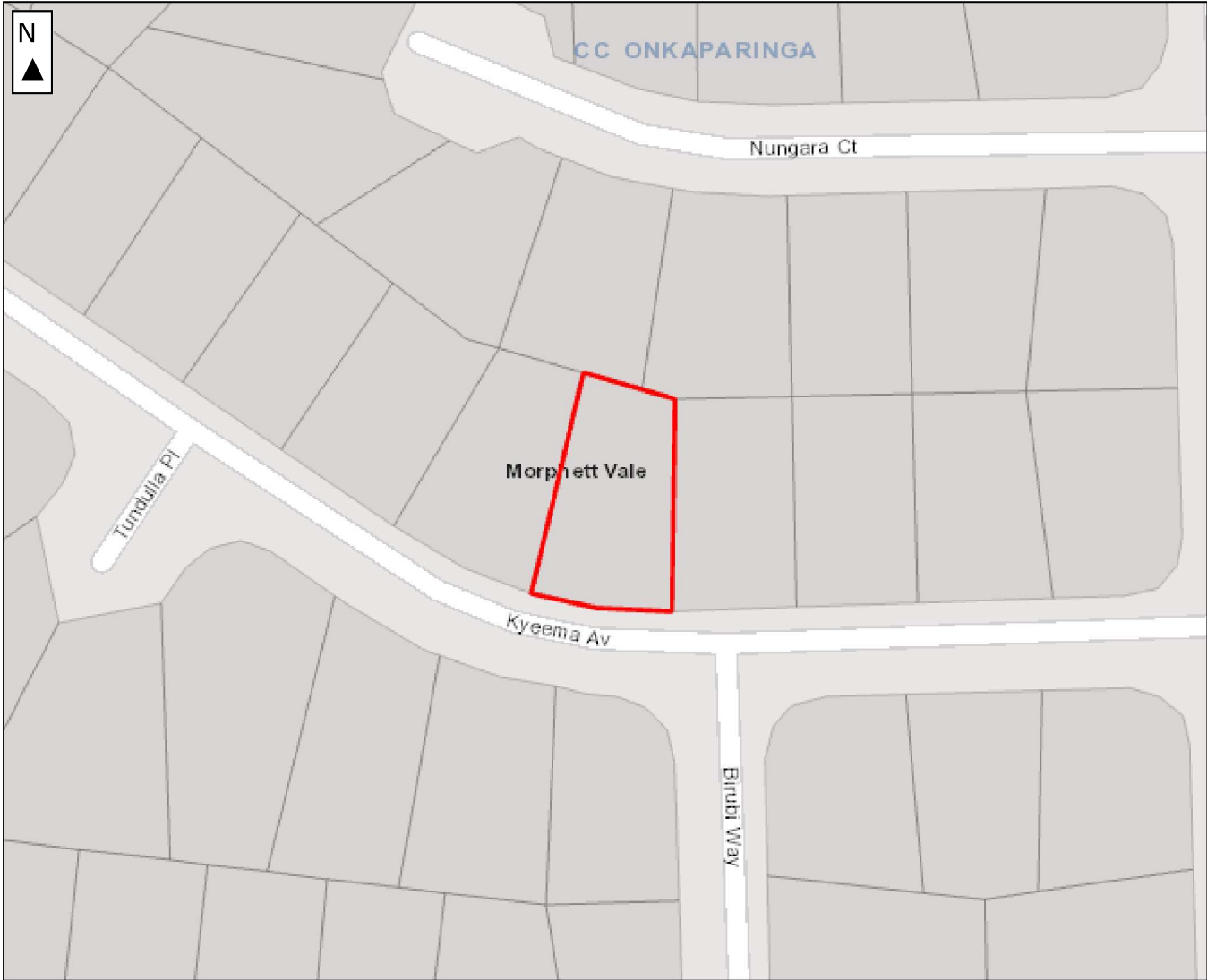
PAYMENT OPTIONS FOR THIS CERTIFICATE SHOWN BELOW

 <p>Billers Code: 456293 Ref: 7008071529</p> <p>Contact your bank or financial institution to make this payment from your cheque, savings, debit, credit card or transaction account. More info: www.bpay.com.au <small>© Registered to BPAY Pty Ltd ABN 69 079 137 518</small></p>	 <p>To pay via the internet go to: www.revenuesaonline.sa.gov.au</p>	 <p>Send your cheque or money order, made payable to the Commissioner of State Taxation, along with this Payment Remittance Advice to: Please refer below. Revenue SA Locked Bag 555 ADELAIDE SA 5001</p>
---	--	--

ACTION REQUIRED: In line with the Commonwealth Government's cheque phase-out, RevenueSA will stop accepting cheque payments after 30 June 2027. To ensure a smooth transition, we encourage you to switch to one of the other payment options listed above.

SAPPA Parcel Report

The South Australian Property and Planning Atlas is available at the Plan SA website <https://sappa.plan.sa.gov.au/>



Address Details

Scale ≈ 1:1128 (on A4 page)

Unit Number:
Street Number: 17
Street Name: KYEEMA
Street Type: AV
Suburb: MORPHETT VALE
Postcode: 5162

50 metres≈

The information provided,
is not represented to be accurate,
current or complete at the time of
printing this report.

Property Details:

Council: CITY OF ONKAPARINGA
State Electorate: REYNELL (2014), REYNELL (2018), REYNELL (2022), REYNELL (2026)
Federal Electorate: KINGSTON (2013), KINGSTON (2016), KINGSTON (2019)
Hundred: NOARLUNGA
Valuation Number: 8633380505

The Government of South Australia
accepts no liability for the use of this
data, or any reliance placed on it.

This report and its contents are
(c) copyright Government of South Australia.

Title Reference: CT5480/820

Plan No. Parcel No.: D11100A189

Zoning details next page



Government of South Australia

Department for Housing
and Urban Development

Zone Details

Zones

General Neighbourhood (Z2102) - GN

Overlays

Affordable Housing (O0306)

The Affordable Housing Overlay seeks to ensure the integration of a range of affordable dwelling types into residential and mixed use development.

Hazards (Flooding - Evidence Required) (O2416)

The Hazards (Flooding - Evidence Required) Overlay adopts a precautionary approach to mitigate potential impacts of potential flood risk through appropriate siting and design of development.

Native Vegetation (O4202)

The Native Vegetation Overlay seeks to protect, retain and restore areas of native vegetation.

Prescribed Wells Area (O4804)

The Prescribed Wells Area Overlay seeks to ensure sustainable water use in prescribed wells areas.

Regulated and Significant Tree (O5404)

The Regulated and Significant Tree Overlay seeks to mitigate the loss of regulated trees through appropriate development and redevelopment.

Stormwater Management (O5710)

The Stormwater Management Overlay seeks to ensure new development incorporates water sensitive urban design techniques to capture and re-use stormwater.

Traffic Generating Development (O6001)

The Traffic Generating Development Overlay aims to ensure safe and efficient vehicle movement and access along urban transport routes and major urban transport routes.

Urban Tree Canopy (O6302)

The Urban Tree Canopy Overlay seeks to preserve and enhance urban tree canopy through the planting of new trees and retention of existing mature trees where practicable.

Variations

No variations available