

REAL PROPERTY ACT, 1886



The Registrar-General certifies that this Title Register Search displays the records maintained in the Register Book and other notations at the time of searching.



Certificate of Title - Volume 6059 Folio 92

Parent Title(s) CT 5939/132
Creating Dealing(s) RTC 11394937
Title Issued 02/06/2010 **Edition** 4 **Edition Issued** 20/01/2021
Diagram Reference D83932 01

Estate Type

FEE SIMPLE

Registered Proprietor

SONJA ALISON CHAPMAN
OF 23A BRANKSOME TERRACE DOVER GARDENS SA 5048

Description of Land

ALLOTMENT 10 DEPOSITED PLAN 83932
IN THE AREA NAMED DOVER GARDENS
HUNDRED OF NOARLUNGA

Easements

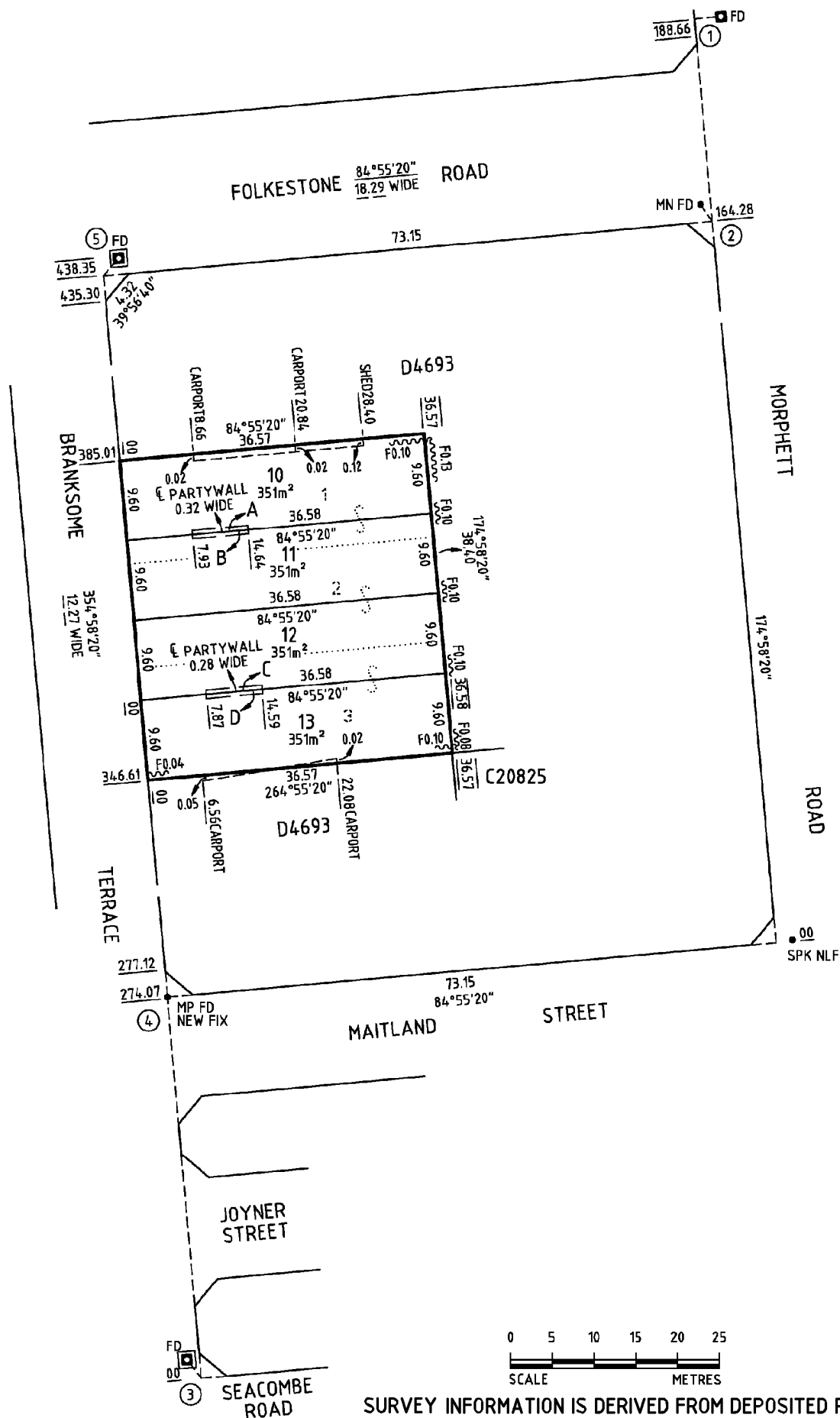
SUBJECT TO PARTY WALL RIGHT(S) OVER THE LAND MARKED A (RTC 11394937)
TOGETHER WITH PARTY WALL RIGHT(S) OVER THE LAND MARKED B (RTC 11394937)

Schedule of Dealings

Dealing Number	Description
13446486	MORTGAGE TO AUSTRALIA & NEW ZEALAND BANKING GROUP LTD. (ACN: 005 357 522)

Notations

Dealings Affecting Title	NIL
Priority Notices	NIL
Notations on Plan	NIL
Registrar-General's Notes	NIL
Administrative Interests	NIL



LOCAL GOVERNMENT INQUIRY CERTIFICATE

Section 7 of Land and Business (Sale and Conveyancing) Regulations



Certificate No: **107895**

Date: **Tuesday, 18 November 2025**

Receipt No:

Reference No:

Fax No:

PO Box 21, Oaklands Park
South Australia 5046

245 Sturt Road, Sturt
South Australia 5047

T (08) 8375 6600

F (08) 8375 6699

E council@marion.sa.gov.au

Eckermann Forms - North East
PO Box 7340
Hutt Street
ADELAIDE SA 5000

CERTIFICATE

Section 187 of the Local Government Act

Assessment Number: **524041**

Valuer General No.: **1026408607**

Property Description: **Lot: 10 DP: 83932 CT: 6059/092**

Property Address: **23A Branksome Terrace DOVER GARDENS 5048**

Owner: **S A Chapman**

Additional Information:

I certify in terms of Section 187 of the Local Government Act the following rates and charges are outstanding as at the date of this certificate:

Rates/Natural Resources Levy:	Total
Rates for the current year (includes Regional Landscape Levy)	\$ 1,759.15
Overdue/Arrears	\$ 0.00
Interest	\$ 0.00
Adjustments	\$ 0.00
Legal Fees	\$ 0.00
Less Payments Received	-\$ 420.00
Less Capping Rebate (if applicable)	\$ 0.00
Less Council Rebate	\$ 0.00
Debtor: Monies outstanding (which are a charge on the land) in addition to Rates due	\$ 0.00
Total Outstanding	\$ 1,339.15

Please be advised: The first instalment is due **1st September 2025** with four quarterly instalments falling due on 01/09/2025, 01/12/2025, 02/03/2026 and 01/06/2026. Fines will be added to any current amount not paid by the due date (at the rate prescribed in the Local Government Act 1999).

Please phone the Rates Dept on 8375 6600 prior to settlement to ascertain the exact balance of rates payable including fines if applicable.

BPAY Details for Council Rates:

Biller Code: **9613**

Reference Number: Assessment Number as above

CERTIFICATE

Section 7 of Land and Business (Sale and Conveyancing) Act 1994



Eckermann Forms - North East
PO Box 7340
Hutt Street
ADELAIDE SA 5000

Assessment No: **524041**
 Certificate of Title: **Lot: 10 DP: 83932 CT: 6059/092**
 Property Address: **23A Branksome Terrace DOVER GARDENS 5048**
 Owner: **S A Chapman**

Prescribed information statement in accordance with Section 7 of the Land and Business (Sale and Conveyancing) Act 1994:

Development Act 1993 (repealed)		
section 42—Condition (that continues to apply) of a development authorisation?		100/2008/1702
section 50(1)—Requirement to vest land in a council or the Crown to be held as open space		Nil
section 50(2)—Agreement to vest land in a council or the Crown to be held as open space		Nil
section 55—Order to remove or perform work		Nil
section 56—Notice to complete development		Nil
section 57—Land management agreement		Nil
section 69—Emergency order		Nil
section 71—Fire safety notice		Nil
section 84—Enforcement notice		Nil
section 85(6), 85(10) or 106—Enforcement order		Nil
Part 11 Division 2—Proceedings		Nil
Planning, Development and Infrastructure Act 2016		
Part 5 – Planning and Design Code	Is there a current amendment to the Planning and Design Code released for public consultation by a designated entity on which consultation is continuing or on which consultation has ended but whose proposed amendment has not yet come into operation?	Click the link to check if a Code Amendment applies: Code Amendment Map Viewer
	Title or other brief description of zone, subzone and overlay in which the land is situated (as shown in the Planning and Design Code)	See attached PlanSA Data Extract
	Is there a State heritage place on the land or is the land situated in a State heritage area?	
	Is the land designated as a local heritage place?	
	Is there a tree or stand of trees declared in Part 10 of the Planning and Design Code to be a significant tree or trees on the land?	
section 127—Condition (that continues to apply) of a development authorisation		
section 192 or 193—Land management agreement		
section 141—Order to remove or perform work		Nil
section 142—Notice to complete development		Nil
section 155—Emergency order		Nil
section 157—Fire safety notice		Nil

section 198(1)—Requirement to vest land in a council or the Crown to be held as open space	Nil
section 198(2)—Agreement to vest land in a council or the Crown to be held as open space	Nil
Part 16 Division 1—Proceedings	Nil
section 213—Enforcement notice	Nil
section 214(6), 214(10) or 222—Enforcement order	Nil
Repealed Act conditions	
Condition (that continues to apply) of an approval or authorisation granted under the <i>Building Act 1971</i> (repealed), the <i>City of Adelaide Development Control Act 1976</i> (repealed), the <i>Planning Act 1982</i> (repealed) or the <i>Planning and Development Act 1966</i> (repealed)	Nil
Fire and Emergency Services Act 2005	
section 105F (or section 56 or 83 (repealed)—Notice to take action to prevent outbreak or spread of fire	Nil
Food Act 2001	
section 44—Improvement notice	Nil
section 46—Prohibition order	Nil
Housing Improvement Act 1940 (repealed)	
section 23—Declaration that house is undesirable or unfit for human habitation	Nil
Local Government Act 1934 (repealed)	
Notice, order, declaration, charge, claim or demand given or made under the Act	Nil
Local Government Act 1999	
Notice, order, declaration, charge, claim or demand given or made under the Act	Nil
Local Nuisance and Litter Control Act 2016	
section 30—Nuisance or litter abatement notice	Nil
Land Acquisition Act 1969	
section 10—Notice of intention to acquire	Nil
Public and Environmental Health Act 1987 (repealed)	
Part 3—Notice	Nil
<i>Public and Environmental Health (Waste Control) Regulations 2010 (or 1995) (revoked) Part 2—</i> Condition (that continues to apply) of an approval	Nil
<i>Public and Environmental Health (Waste Control) Regulations 2010 (revoked) regulation 19—</i> Maintenance order (that has not been complied with)	Nil
South Australian Public Health Act 2011	
section 92—Notice	Nil
<i>South Australian Public Health (Wastewater) Regulations 2013 Part 4—</i> Condition (that continues to apply) of an approval	Nil
Particulars of building indemnity insurance	Unknown

Does the council hold details of any development approvals relating to:

- commercial or industrial activity at the land; or
- a change in the use of the land or part of the land (within the meaning of the repealed Development Act 1993 or the Planning, Development and Infrastructure Act 2016)?

NO

Description of the nature of the development(s) approved:

Note—

The question relates to information that the council for the area in which the land is situated may hold. If the council answers "YES" to the question, it will provide a description of the nature of each development approved in respect of the land. The purchaser may then obtain further details from the council (on payment of any fee fixed by the council). However, it is expected that the ability to supply further details will vary considerably between councils.

A "YES" answer to paragraph (a) of the question may indicate that a potentially contaminating activity has taken place at the land (see sections 103C and 103H of the Environment Protection Act 1993) and that assessments or remediation of the land may be required at some future time.

It should be noted that—

- the approval of development by a council does not necessarily mean that the development has taken place;*
- the council will not necessarily be able to provide a complete history of all such development that has taken place at the land.*

The information herein is provided pursuant to the Council's obligations under Section 7 of the Land Business (Sales Conveyancing) Act 1994.

Only that information which is required to be provided has been given and that information should not be taken as a representation as to whether or not any other charges or encumbrances affect the subject land.

I, Harry Gunn, Administration Officer of the City of Marion certify that the information provided in these responses is correct.

Sign:



Date: Tuesday, 18 November 2025

Data Extract for Section 7 search purposes

Valuation ID 1026408607

Data Extract Date: 18/11/2025

Important Information

This Data Extract contains information that has been input into the Development Application Processing (DAP) system by either the applicant or relevant authority for the development for which approval was sought under the Planning, Development and Infrastructure Act 2016. The Department for Housing and Urban Development does not make any guarantees as to the completeness, reliability or accuracy of the information contained within this Data Extract and councils should verify or confirm the accuracy of the information in the Data Extract in meeting their obligations under the Land and Business (Sale and Conveyancing) Act 1994.

Parcel ID: D83932 AL10

Certificate Title: CT6059/92

Property Address: 23A BRANKSOME TCE DOVER GARDENS SA 5048

Zones

General Neighbourhood (GN)

Subzones

No

Zoning overlays

Overlays

Airport Building Heights (Regulated) (All structures over 110 metres)

The Airport Building Heights (Regulated) Overlay seeks to ensure building height does not pose a hazard to the operation and safety requirements of commercial and military airfields.

Advertising Near Signalised Intersections

The Advertising Near Signalised Intersections Overlay seeks to ensure advertising near signalised intersections does not pose an unacceptable risk to pedestrian or road safety.

Affordable Housing

The Affordable Housing Overlay seeks to ensure the integration of a range of affordable dwelling types into residential and mixed use development.

Hazards (Flooding - General)

The Hazards (Flooding - General) Overlay seeks to minimise impacts of general flood risk through appropriate siting and design of development.

Prescribed Wells Area

The Prescribed Wells Area Overlay seeks to ensure sustainable water use in prescribed wells areas.

Regulated and Significant Tree

The Regulated and Significant Tree Overlay seeks to mitigate the loss of regulated trees through appropriate development and redevelopment.

Stormwater Management

The Stormwater Management Overlay seeks to ensure new development incorporates water sensitive urban design techniques to capture and re-use stormwater.

Traffic Generating Development

The Traffic Generating Development Overlay aims to ensure safe and efficient vehicle movement and access along urban transport routes and major urban transport routes.

Urban Tree Canopy

The Urban Tree Canopy Overlay seeks to preserve and enhance urban tree canopy through the planting of new trees and retention of existing mature trees where practicable.

Is the land situated in a State Heritage Place/Area

No

Open the SA Heritage Places Database Search tool to find the locations' Heritage Place Details.

<http://maps.sa.gov.au/heritagesearch/HeritageSearchLocation.aspx>

Is the land designated as a Local Heritage Place

No

Open the SA Heritage Places Database Search tool to find the locations' Heritage Place Details.

<http://maps.sa.gov.au/heritagesearch/HeritageSearchLocation.aspx>

Is there a tree or stand of trees declared in Part 10 of the Planning and Design Code (the Code) to be a significant tree or trees on the land? (Note: there may be regulated and/or significant trees on the land that are not listed in the Code - see below).

No

Under the Planning, Development and Infrastructure Act 2016 (the Act), a tree may be declared as a significant tree in the Code, or it may be declared as a significant or regulated tree by the Planning, Development and Infrastructure (General) Regulations 2017. Under the Act, protections exist for trees declared to be significant and/or regulated trees. Further information regarding protected trees can be found on the PlanSA website: <https://plan.sa.gov.au/>

Open the Online Planning and Design Code to browse the full Code and Part 10 - Significant Trees for more information.

<https://code.plan.sa.gov.au/>

Associated Development Authorisation Information

A Development Application cannot be enacted unless the Development Authorisation for Development Approval has been granted.

No

Land Management Agreement (LMA)

No



ADMINISTRATION CENTRE:
245 STURT ROAD
STURT S.A. 5047

POSTAL ADDRESS
PO. BOX 21
OAKLANDS PARK S.A. 5046

OFFICE HOURS:
MONDAY TO FRIDAY
8.30A.M. TO 5.00PM.
TELEPHONE (08) 8375 6600
FACSIMILE (08) 8375 6699
EMAIL council@marion.sa.gov.au
www.marion.sa.gov.au

DECISION NOTIFICATION FORM

DEVELOPMENT ACT 1993

DEVELOPMENT APPLICATION NUMBER: 100/1702/2008
DATED: 22/09/2009
REGISTERED ON: 30/09/2009

TO:	Housing SA- Asset Services GPO Box 292 Adelaide SA 5001
-----	---

LOCATION OF PROPOSED DEVELOPMENT 23 Branksome Terrace Dover Gardens 5048 LOT: 375 DP: 4693 CT: 5320/332
--

DESCRIPTION OF PROPOSED DEVELOPMENT To construct two pairs of single storey semi-detached dwellings

In respect of this proposed development you are informed that:

NATURE OF DECISION	DECISION	DATE OF DECISION	NUMBER OF CONDITIONS
Development Plan Consent	Granted	22/09/2008	7
Building Rules Consent	Granted (by Private Certifier)	22/09/2009	4
DEVELOPMENT APPROVAL	Granted	22/09/2009	11

The building classification under the Building Code is Class 1A.

Conditions imposed on this consent and the reasons for imposing those conditions are set out in the attached sheet(s). Important information that may affect this consent can also be found under 'NOTES' and on the back of this page.



ADMINISTRATION CENTRE:
245 STURT ROAD
STURT S.A. 5047

POSTAL ADDRESS
P.O. BOX 21
OAKLANDS PARK S.A. 5046

OFFICE HOURS:
MONDAY TO FRIDAY
8.30A.M. TO 5.00PM.
TELEPHONE (08) 8375 6600
FACSIMILE (08) 8375 6699
EMAIL council@marion.sa.gov.au
www.marion.sa.gov.au

DEVELOPMENT APPLICATION NUMBER:	100/1702/2008
APPLICANT:	Housing SA- Asset Services
LOCATION:	23 Branksome Terrace Dover Gardens 5048 LOT: 375 DP: 4693 CT: 5320/332
DESCRIPTION OF DEVELOPMENT:	To construct two pairs of single storey semi-detached dwellings
DECISION:	Development Approval Granted
DATE OF DECISION:	22/09/2009

DEVELOPMENT PLAN CONSENT

GRANTED

Reasons For Decision:

Consent is granted as the proposed development is considered to accord sufficiently with the provisions of the Development Plan.

The following conditions have been imposed to reasonably ensure that the development will not impair the orderly and proper planning of the locality or detrimentally affect the amenity of the locality, having particular regard to the Objectives and Principles of Development Control applicable to such a use in the locality.

Conditions of Consent:

- (1) The development shall proceed in accordance with the plans and details submitted with and forming part of Development Application No.100/2008/1702 (being drawing number(s) 2435-08 prepared by Anthony Donato Architects, and documentation titled "Detail & Levels Survey" prepared by Anthony Donato Architects, received by Council on 19 August 2008) except when varied by the following conditions of consent.
- (2) Stormwater from the structure approved herein shall be collected and directed into a detention tank (or tanks) which are sized and installed in accordance with the specifications contained in Council's Information Sheet "Stormwater Detention" to the reasonable satisfaction of the Council (copies of relevant documents are attached).
- (3) The stormwater collection and disposal system shall be connected to the street watertable (inclusive of any system that connects to the street watertable via detention or rainwater tanks) immediately following roof completion and gutter and downpipe installation.

- (4) Where the driveway crosses the front boundary, the finished ground level shall be between 50mm and 150mm above the top of kerb.
- (5) Dust emissions from the site during construction shall be controlled by a dust suppressant or by watering regularly to the reasonable satisfaction of the Council.
- (6) All runoff and stormwater from the subject site during the construction phase must be either contained on site or directed through a temporary sediment trap or silt fence, prior to discharge to the stormwater system, to the reasonable satisfaction of the Council. (Acceptable ways of controlling silt and runoff during construction can be found in the Stormwater Pollution Prevention Code of Practice issued by the Environment Protection Authority).
- (7) Measures to prevent silt and mud from vehicle tyres and machinery being transported onto the road shall be installed and maintained at all times during the construction phase of the development, to the reasonable satisfaction of the Council. (A suggested measure is to install a gravelled construction exit with wash down facilities).

BUILDING RULES CONSENT

GRANTED

Conditions of Consent:

Please refer to the attached copy of your Private Certifier's Building Rules Consent for Conditions of Consent (if applicable).

NOTES:

General:

- (1) Noise from devices and/or activities on the subject site should not impair or impinge on the amenity of neighbours at any time. The Environment Protection Authority has restrictions relating to the control of noise in the urban environment. Further information is available by phoning the Environment Protection Authority on 8204 2000.
- (2) The street trees may be removed and all associated costs shall be borne by the owner/developer.


- (3) Before commencing any site works, a temporary vehicular access to the property for machinery, delivery of building materials and general vehicles should be provided. In the case where no driveway invert exists, the kerb can be saw cut and removed at the intended location for the new driveway invert to provide the necessary temporary access. In addition, if a paved Council footpath exists, this should also be removed in alignment with the removed section of kerb. The applicant should also take note of other information provided regarding use of, damage to and construction on Council owned land.
- (4) In assessing your application it has been determined that it is likely that you will be undertaking work that may affect the stability of adjoining land. Section 60 of the Development Act 1993 and Regulation 75 of the Development Regulations 2008, prescribe that your neighbour has a right to be notified by you 28 days prior to you undertaking that work. This is to enable your neighbour to obtain a report for which you are obliged to pay, that specifies any work that is required to be undertaken to ensure the stability of your neighbour's property is maintained during and following the undertaking of the work you propose. You should make yourself aware of these requirements before proceeding.
- (5) Council requires at least one business days notice of the following stages of building work:-
 - a) prior to the placement of any concrete for footings or other structural purposes (Note - Where an engineer carries out an inspection, Council will also require a copy of the inspection certificate); and
 - b) at the completion of wall and roof frames prior to the fixing of any internal linings.
- (6) On completion of building work, the Development Act requires the owner of the land on which the building work is carried out to provide to the relevant authority a signed Statement of Compliance by either a registered building work supervisor or private certifier declaring that the building work carried out is in accordance with the relevant approvals (pursuant to Regulation 83AB of the Development Regulations 1993).
- (7) The owner is advised that, should a licensed builder or contractor be engaged to carry out building works greater than \$12 000 in value, that builder or contractor will be required to supply to the Council a Certificate of Indemnity Insurance prior to commencement of that work.

Appeal Rights:

- (1) If you are not satisfied with this decision, there may be a right of appeal to you. Applicants have the right to appeal against a refusal or the imposition of any conditions or requirements on any consent issued, unless the application was for a non-complying kind of development. An appeal by an applicant must be lodged within two (2) months of receiving notice of the decision. Where Category Three public notification was involved, persons who lodged written representations during the formal consultation period, have the right to appeal against any decision made on that application. An appeal by a third party must be lodged within fifteen (15) business days of the date of the decision. All appeals are lodged with the Environment, Resources and Development Court, Sir Samuel Way Building, Victoria Square, Adelaide, telephone: 8204 0300.

Approval Timeframes:

- (1) The proposed development must:
- be substantially commenced within twelve months from the date full Development Approval is granted; and
 - be completed within three years of full Development Approval being granted noting that the operative date of any consent or approval, is subject to any appeal where applicable being finally determined.

Signed:	 Robert Tokley Authorised Officer
Date:	25 / 9 / 19

Cc:

South Australian Community Housing Authority
Level 1 Riverside Centre
North Terrace SA 5000

**DECISION NOTIFICATION FORM**

FOR DEVELOPMENT APPLICATION:

Dated:

Registered On:

Development No: 100/1702/2008

125 Portrush Road
Evandale
SA 5069 AustraliaTelephone
(08) 8362 6899Mobile
0412 444 262Facsimile
(08) 8362 6811

TO:

P. MELISI
19 ELLERSLIE DRIVE
ROSTREVOR SA 5073**LOCATION OF PROPOSED DEVELOPMENT:**House No.: 23 Lot No.: 375 Street: BRANKSOME TERRACE
Suburb: DOVER GARDENS Postcode: 5048**NATURE OF PROPOSED DEVELOPMENT:**

DWELLINGS (4) & GARAGES (4)

In respect of this proposed development you are informed that:

Nature of Consent	Consent Granted	Number of Conditions	Not Applicable
Development Plan Consent			
Building Rules Consent	22/9/09	4	
Land Division (Torrens/Strata)			
Public Space			
Other			
DEVELOPMENT APPROVAL	Still Required	-	-

Details of the building classification and the approved number of occupants under the Building Code are attached (if applicable).

If there were third party representations, any consent/approval or consent/approval with conditions does not operate until the periods specified in the Act have expired. Reasons for this decision, any conditions imposed and the reasons for imposing those conditions are set out on the attached sheet.

Signed:

() Council Chief Executive Officer or Delegate
(Y) **Private Certifier**
(3) Sheets Attached



BUILDING RULES CONSENT
SECTION 42 OF THE DEVELOPMENT ACT 1993

Building work: Dwellings (4) & Garages (4)
Site address: 23 Branksome Terrace, Dover Gardens SA 5048
Applicant: P. Melisi
Owner: S.A.H.T.
Classification: 1a & 10a

125 Portrush Road
Evandale
SA 5069 Australia

Telephone
(08) 8362 6899

Mobile
0412 444 262

Facsimile
(08) 8362 6811

Development No: 100/1702/2008

CONDITIONS OF CONSENT

1. Easements of support in respect to the party wall shall be created over their respective land and these easements shall be registered under the Real Property Act 1886 or under the Registration Of Deeds Act 1935 (as the case may require).
Section 61 (1)(e)
2. Closed cell polyethylene, 40mm thick shall be provided to all pipe penetrations through external footings.
BCA-Part 3.4
3. The party wall between dwellings shall extend to the underside of the roof cladding and have all eaves spaces and external wall cavities adequately packed with fire resistant material.
BCA-Part 3.7.1
4. The door to a fully enclosed sanitary compartment shall be readily removable from the outside of the compartment unless there is at least 1200mm between the closet pan within the sanitary compartment and the nearest part of the doorway.
BCA-Part 3.8.3

Notes

From the documentation supplied to our office the proposed builder is a building work Contractor who is a Contractor of the SA Housing Trust and therefore the building work Contractor is exempted from the provisions of supplying Indemnity Insurance.

This consent does not include any Brush Fencing, which shall be the subject of a separate consent by the relevant authority at an alternative date.

All services shall be insulated in strict accordance with BCA-Part 3.12.5 for energy efficiency purposes

Structural timbers members that are not protected from weather must be of a suitable durability class or preservative treated to hazard level H3 in accordance with AS1604.

The assessment of the timber framing has been based on the understanding that the timber to be used for all structural elements has a minimum joint strength group of J4 or JD4.

This consent does not include any possible retaining walls exceeding 1.0 metre in height. This will obviously be determined on site and require a separate application to be submitted for building rules consent if the limit of 1.0 metre is exceeded.

Set-off dimensions shall be from the allotment boundaries and not necessarily the fence lines.

A person proposing to undertake or undertaking building work on land (or who is in charge of such work) must give Council notice at stages prescribed in Regulation 74

As the building owner proposes to carry out work of a prescribed nature in accordance with the building regulations, that is work which affects the stability of other land or premises, the building owner, must, at least 28 days before the building work is commenced cause to be served on the owner of the affected land or premises a notice of intention to perform the building work and the nature of that work, as required by Section 60.

The height of the damp proof courses or flashing shall be no less than 275mm above the adjacent finished ground level for all walls along the allotment boundary and 75mm above the finished paved or concrete areas graded no steeper than 1 in 20 for the first metre away from the building for all other walls.

Wet area details including floor grades, set downs and impervious surfaces shall comply with the Minister's Specification SA F1.7, including provision of drainage flanges.

All glazing shall be in accordance with AS 1288 & AS 2047, including safety glass for full height windows, glazed doors, side panels and windows located over or adjacent to a bath/shower.

A person must not occupy a Class 1a building under the Building Code before a notice of completion of building work is given. The relevant person (a licensed builder or if no such builder exists, a registered building work supervisor or a private certifier) must provide a written statement to the relevant authority in accordance with the requirements of regulation 83AB. This statement must declare that the building work carried out on the building is in accordance with the relevant approval (disregarding any variations of a minor nature which has no adverse effect on the structural soundness or safety of the building, or on the health of the occupants of the building, or any variation undertaken with the written consent of the relevant authority).

The onus of proof of the boundary line shall rest with the building owner. This could necessitate a survey being carried out by a licensed surveyor. The building owner will require the neighbour's approval to enter their land to carry out any work.

No portion of the structure or the attachments to the structure shall extend over the property boundary.

The discharge of storm-water along council land requires the consent of the council prior to the commencement of site-works (seek advice from Council's Engineering Department).

All roof & surface storm-water must be disposed of in a way that will not cause damage to the building and not cause damage or nuisance to any other property of building.

The roof & surface storm-water drainage system must be constructed in accordance with AS/NZS 3500.3: Part 3 – Storm-water drainage, or AS/NZS 3500.5 Domestic installations, Section 5 – Storm-water drainage.

The proposed building(s) must be protected against attack by subterranean termites in accordance with AS3660.1. The owner must be aware that a durable notice must be permanently fixed to the building in a prominent location, such as a metre box or the like, indicating (i) The method of termite risk management, and (ii) The date of installation of the system, and (iii) where a chemical barrier is used, its life expectancy as listed on the National Registration Authority label, and (iv) The installer's or manufacturer's recommendations for the scope and the frequency of future inspections for termite activity

CONSTRUCTION AT OR NEAR BOUNDARY:

A perimeter barrier shall be installed to the construction at or near the boundary. Building owners should be aware that this type of construction could result in a greater risk of termite entry due to one or a combination of the following reasons:

- (a) Concealed entry by termites occurring to the structure because of the specific construction method used.
- (b) Lack of access for the installation of a barrier during construction.
- (c) Lack of access for inspection and maintenance.
- (d) The actions of adjoining owners, which may compromise the effectiveness of the barrier after completion of the construction phase.

NOTES: (1) Where construction at or near the boundary is carried out, it may not be possible to install a barrier system as specified in this Standard. These situations may include duplexes, villas, townhouses, parapet walls, buildings with zero setbacks to an allotment boundary on separate title allotments, and the like.

(2) Where a barrier system can not be provided in accordance with this Standard, full documentation on the limitations of the barrier system installed should be provided to the building owner (see Appendix A of A3660.1). Where possible, more frequent inspections should be undertaken.

The fire hazard properties of materials within the proposed buildings shall comply with BCA-Part 3.7.1.9 (sarking type materials in the roof shall have a flammability index not greater than 5 and flexible ductwork used for the transfer of products initiating from a heat source that contains a flame shall comply with the fire hazard properties set out in AS 4254)

Heating appliances must be installed in accordance with Part 3.7.3 of the BCA.

IMPORTANT: This consent does not imply compliance with the Electricity Act, 1996 as amended (building within prescribed distances of adjacent power lines), the Gas Act 1997, the Environment Protection Act 1993, the Waterworks Act, the Telecommunications Act, the Occupational Health, Safety & Welfare Act, the (State) Equal Opportunity Act, 1984, or with the Commonwealth Disability Discrimination Act, 1993 as amended or with any of the regulations under those Acts. It is the responsibility of the owner and the person erecting the building to ensure compliance with same.

Carlo Scinto & Associates Pty Ltd
Private Certifier



.....
Carlo Scinto
22 September, 2009

Contact	Planning Services
Email	Dhud.planningservices@sa.gov.au
Phone:	7133 3030

Level 10
83 Pirie Street
Adelaide SA 5000

GPO Box 1815
Adelaide SA 5001

1800 752 664
saplanningcommission@sa.gov.au

24 November 2025

Eckermann Forms
Po Box 7340 Hutt Street
ADELAIDE SA 5000

Dear Sir/Madam

**Re: *Land and Business (Sale and Conveyancing) Act 1994 - Section 7 Enquiry*
Property at 23A Branksome Terrace, Dover Gardens
Registered Proprietor(s): S Chapman**

I refer to your enquiry to the Department for Housing and Urban Development (DHUD) concerning the parcel of land comprised in Certificate of Title Volume 6059 Folio 92 and the subsequent Property Interest Report (PIR) issued. (Reference No. 2731234 dated 17/11/25).

The land is the subject of an application for development which was granted approval, subject to certain conditions by the Development Assessment Commission pursuant to the *Development Act 1993 (repealed)*.

A copy of the Planning Decision Notification is attached (refer item 5.1 of PIR).

There is no record of any condition that continues to apply under either of the repealed Acts referred to in item 6.1 of the PIR.

There is also no record of any condition that continues to apply under the *Planning, Development and Infrastructure Act 2016* (refer item 29.2 of the PIR).

Yours faithfully

Planning Services Unit
on behalf of
STATE PLANNING COMMISSION

DECISION NOTIFICATION FORM

Development Number:
100/2401/02

FOR DEVELOPMENT APPLICATION

DATED : 17/12/02
REGISTERED ON: 20/01/03

TO: SAHT
Mr Phillip McDonnell
GPO Box 1669
ADELAIDE SA 5001

LOCATION OF PROPOSED DEVELOPMENT:

Street Number: 21-23
Suburb: Dover Gardens

Lot Number: 374&375
Volume: 5320

Street: Branksome Terrace
Folio : 246, 332

NATURE OF PROPOSED DEVELOPMENT

Establish three detached dwellings

From: **DEVELOPMENT ASSESSMENT COMMISSION**

In respect of this proposed development you are informed that:

NATURE OF DECISION	CONSENT GRANTED	NO. OF CONDITIONS	CONSENT REFUSED	NOT APPLICABLE
Provisional Development Plan Consent	GRANTED	8		
Land Division				N/A
Land Division [Strata]				N/A
Provisional Building Rules Consent	Still Required			
Public Space				N/A
Other				N/A
DEVELOPMENT APPROVAL	Still Required			

No work can commence on this development unless a Development Approval has been obtained. If one or more consents have been granted on this Notification Form, you must not start any site works or building work or change the use of the land until you have also received notification of a Development Approval.

Date of Decision: 14/2/03 [] Delegate of the Development Assessment Commission

Signed: [Signature] [] Sheets Attached

Date: 14/2/03

Conditions of approval for 100/2401/03

1. All development shall be established in strict accordance with the plans and details as received on 19 December 2002.
2. All development, and works associated therewith, including landscaping and fencing shall be completed to the reasonable satisfaction of the Council, prior to the occupation and use of the buildings and site.
3. All site works, including finished ground and floor levels, shall be carried out to the reasonable satisfaction of Council.
4. West facing windows (or glass doors) that contain living areas shall be provided with external shading, solar glass or similar treatments and north facing windows or glass doors shall be shaded to allow winter sun access but enable complete shading during summer to help provide energy conservation and comfort.
5. Fencing proposed adjacent to driveway access points shall not exceed a height of 1.0 metres above ground level at its nearest point to the front boundary and gradually splayed up to an overall height of not more than 1.8 metres over a distance of not less than 7.5 metres.
6. Silt control measures including a temporary construction exit and silt fences shall be put in place by the applicant prior to construction commencing. The measures are to prevent silt from being washed from the site to the river/road and mud from vehicle tyres being transported onto the road. These silt control measures are to be maintained in good working order during construction.
7. Where new crossovers are to be provided and/or redundant crossovers are to be reinstated, all costs shall be borne by the applicant and shall be to the reasonable satisfaction of Council.
8. No street trees are to be removed without prior approval from the Council and shall be replaced at the expense of the applicant to the reasonable satisfaction of Council.

Notes

- The method and design of proposed stormwater drainage and detention from the subject site is to be approved in writing by the Council before any site works or construction can commence and/or before any provisional building rules consent or development approval can be issued.

J. Keram

14/2/03

DECISION NOTIFICATION FORM

Development Number:
100/2401/02

FOR DEVELOPMENT APPLICATION

DATED : 17/12/02
REGISTERED ON: 20/01/03

TO: SAHT
Mr Phillip McDonnell
GPO Box 1669
ADELAIDE SA 5001

LOCATION OF PROPOSED DEVELOPMENT:

Street Number: 21-23

Lot Number: 374&375

Street: Branksome Terrace

Suburb: Dover Gardens

Volume: 5320

Folio : 246, 332

NATURE OF PROPOSED DEVELOPMENT

Establish three detached dwellings

From: **DEVELOPMENT ASSESSMENT COMMISSION**

In respect of this proposed development you are informed that:

NATURE OF DECISION	CONSENT GRANTED	NO. OF CONDITIONS	CONSENT REFUSED	NOT APPLICABLE
Provisional Development Plan Consent	GRANTED	8		
Land Division				N/A
Land Division [Strata]				N/A
Provisional Building Rules Consent	Still Required			
Public Space				N/A
Other				N/A
DEVELOPMENT APPROVAL	Still Required			

No work can commence on this development unless a Development Approval has been obtained. If one or more consents have been granted on this Notification Form, you must not start any site works or building work or change the use of the land until you have also received notification of a Development Approval.

Date of Decision: 14/2/03 [] Delegate of the Development Assessment Commission

Signed: [Signature] [] Sheets Attached

Date: 14/2/03

Conditions of approval for 100/2401/03

1. All development shall be established in strict accordance with the plans and details as received on 19 December 2002.
2. All development, and works associated therewith, including landscaping and fencing shall be completed to the reasonable satisfaction of the Council, prior to the occupation and use of the buildings and site.
3. All site works, including finished ground and floor levels, shall be carried out to the reasonable satisfaction of Council.
4. West facing windows (or glass doors) that contain living areas shall be provided with external shading, solar glass or similar treatments and north facing windows or glass doors shall be shaded to allow winter sun access but enable complete shading during summer to help provide energy conservation and comfort.
5. Fencing proposed adjacent to driveway access points shall not exceed a height of 1.0 metres above ground level at its nearest point to the front boundary and gradually splayed up to an overall height of not more than 1.8 metres over a distance of not less than 7.5 metres.
6. Silt control measures including a temporary construction exit and silt fences shall be put in place by the applicant prior to construction commencing. The measures are to prevent silt from being washed from the site to the river/road and mud from vehicle tyres being transported onto the road. These silt control measures are to be maintained in good working order during construction.
7. Where new crossovers are to be provided and/or redundant crossovers are to be reinstated, all costs shall be borne by the applicant and shall be to the reasonable satisfaction of Council.
8. No street trees are to be removed without prior approval from the Council and shall be replaced at the expense of the applicant to the reasonable satisfaction of Council.

Notes

- The method and design of proposed stormwater drainage and detention from the subject site is to be approved in writing by the Council before any site works or construction can commence and/or before any provisional building rules consent or development approval can be issued.

L. Evans

14/2/03

Property Interest Report

Provided by Land Services SA on behalf of the South Australian Government

Title Reference	CT 6059/92	Reference No. 2731234
Registered Proprietors	S A*CHAPMAN	Prepared 17/11/2025 11:50
Address of Property	23A BRANKSOME TERRACE, DOVER GARDENS, SA 5048	
Local Govt. Authority	THE CORPORATION OF THE CITY OF MARION	
Local Govt. Address	PO BOX 21 OAKLANDS PARK SA 5046	

This report provides information that may be used to complete a Form 1 as prescribed in the *Land and Business (Sale and Conveyancing) Act 1994*

Table of Particulars

Particulars of mortgages, charges and prescribed encumbrances affecting the land as identified in Division 1 of the Schedule to Form 1 as described in the Regulations to the *Land and Business (Sale and Conveyancing) Act 1994*

All enquiries relating to the Regulations or the Form 1 please contact Consumer & Business Services between 8:30 am and 5:00 pm on 131 882 or via their website www.cbs.sa.gov.au

Prescribed encumbrance	Particulars (Particulars in bold indicates further information will be provided)
------------------------	--

1. General

- | | | |
|-----|--|--|
| 1.1 | Mortgage of land

<i>[Note - Do not omit this item. The item and its heading must be included in the statement even if not applicable.]</i> | Refer to the Certificate of Title |
| 1.2 | Easement
(whether over the land or annexed to the land)

Note--"Easement" includes rights of way and party wall rights

<i>[Note - Do not omit this item. The item and its heading must be included in the statement even if not applicable.]</i> | Refer to the Certificate of Title |
| 1.3 | Restrictive covenant

<i>[Note - Do not omit this item. The item and its heading must be included in the statement even if not applicable.]</i> | Refer to the Certificate of Title for details of any restrictive covenants as an encumbrance |
| 1.4 | Lease, agreement for lease, tenancy agreement or licence
(The information does not include information about any sublease or subtenancy. That information may be sought by the purchaser from the lessee or tenant or sublessee or subtenant.)

<i>[Note - Do not omit this item. The item and its heading must be included in the statement even if not applicable.]</i> | Refer to the Certificate of Title

also

Contact the vendor for these details |
| 1.5 | Caveat | Refer to the Certificate of Title |
| 1.6 | Lien or notice of a lien | Refer to the Certificate of Title |

2. Aboriginal Heritage Act 1988

- | | | |
|-----|---|---|
| 2.1 | section 9 - Registration in central archives of an Aboriginal site or object | Aboriginal Affairs and Reconciliation in AGD has no registered entries for Aboriginal sites or objects affecting this title |
| 2.2 | section 24 - Directions prohibiting or restricting access to, or activities on, a site or | Aboriginal Affairs and Reconciliation in AGD has no record of any direction affecting this title |

an area surrounding a site

2.3 Part 3 Division 6 - Aboriginal heritage agreement

Aboriginal Affairs and Reconciliation in AGD has no record of any agreement affecting this title

also

Refer to the Certificate of Title

3. ***Burial and Cremation Act 2013***

3.1 section 8 - Human remains interred on land

Births, Deaths and Marriages in AGD has no record of any gravesites relating to this title

also

contact the vendor for these details

4. ***Crown Rates and Taxes Recovery Act 1945***

4.1 section 5 - Notice requiring payment

Crown Lands Program in DEW has no record of any notice affecting this title

5. ***Development Act 1993 (repealed)***

5.1 section 42 - Condition (that continues to apply) of a development authorisation

State Planning Commission in the Department for Housing and Urban Development will respond with details relevant to this item

[Note - Do not omit this item. The item and its heading must be included in the statement even if not applicable.]

also

Contact the Local Government Authority for other details that might apply

5.2 section 50(1) - Requirement to vest land in a council or the Crown to be held as open space

State Planning Commission in the Department for Housing and Urban Development has no record of any conditions that continue to apply, affecting this title

also

Contact the Local Government Authority for other details that might apply

5.3 section 50(2) - Agreement to vest land in a council or the Crown to be held as open space

State Planning Commission in the Department for Housing and Urban Development has no record of any conditions that continue to apply, affecting this title

also

Contact the Local Government Authority for other details that might apply

5.4 section 55 - Order to remove or perform work

State Planning Commission in the Department for Housing and Urban Development has no record of any order or notice affecting this title

also

Contact the Local Government Authority for other details that might apply

5.5 section 56 - Notice to complete development

State Planning Commission in the Department for Housing and Urban Development has no record of any order or notice affecting this title

also

Contact the Local Government Authority for other details that might apply

5.6 section 57 - Land management agreement

Refer to the Certificate of Title

5.7 section 60 - Notice of intention by building owner

Contact the vendor for these details

5.8 section 69 - Emergency order

State Planning Commission in the Department for Housing and Urban Development has no record of any order affecting this title

also

Contact the Local Government Authority for other details that might apply

5.9 section 71 - Fire safety notice

Building Fire Safety Committee in the Department for Housing and Urban Development has no record of any notice affecting this title

5.10	section 84 - Enforcement notice	State Planning Commission in the Department for Housing and Urban Development has no record of any conditions that continue to apply, affecting this title also Contact the Local Government Authority for other details that might apply
5.11	section 85(6), 85(10) or 106 - Enforcement order	State Planning Commission in the Department for Housing and Urban Development has no record of any conditions that continue to apply, affecting this title also Contact the Local Government Authority for other details that might apply
5.12	Part 11 Division 2 - Proceedings	Contact the Local Government Authority for other details that might apply also Contact the vendor for these details

6. Repealed Act conditions

6.1	Condition (that continues to apply) of an approval or authorisation granted under the <i>Building Act 1971</i> (repealed), the <i>City of Adelaide Development Control Act, 1976</i> (repealed), the <i>Planning Act 1982</i> (repealed) or the <i>Planning and Development Act 1967</i> (repealed) <i>[Note - Do not omit this item. The item and its heading must be included in the statement even if not applicable.]</i>	State Planning Commission in the Department for Housing and Urban Development will respond with details relevant to this item also Contact the Local Government Authority for other details that might apply
-----	--	---

7. Emergency Services Funding Act 1998

7.1	section 16 - Notice to pay levy	An Emergency Services Levy Certificate will be forwarded. If you do not receive the certificate within four (4) working days please contact the RevenueSA Customer Contact Centre on (08) 8226 3750. Clients who have misplaced or not received their certificates and are RevenueSA Online users should log into RevenueSA Online and reprint their certificates www.revenuesaonline.sa.gov.au
-----	---------------------------------	---

8. Environment Protection Act 1993

8.1	section 59 - Environment performance agreement that is registered in relation to the land	EPA (SA) does not have any current Performance Agreements registered on this title
8.2	section 93 - Environment protection order that is registered in relation to the land	EPA (SA) does not have any current Environment Protection Orders registered on this title
8.3	section 93A - Environment protection order relating to cessation of activity that is registered in relation to the land	EPA (SA) does not have any current Orders registered on this title
8.4	section 99 - Clean-up order that is registered in relation to the land	EPA (SA) does not have any current Clean-up orders registered on this title
8.5	section 100 - Clean-up authorisation that is registered in relation to the land	EPA (SA) does not have any current Clean-up authorisations registered on this title
8.6	section 103H - Site contamination assessment order that is registered in relation to the land	EPA (SA) does not have any current Orders registered on this title
8.7	section 103J - Site remediation order that is registered in relation to the land	EPA (SA) does not have any current Orders registered on this title
8.8	section 103N - Notice of declaration of special management area in relation to the land (due to possible existence of site contamination)	EPA (SA) does not have any current Orders registered on this title

8.9	section 103P - Notation of site contamination audit report in relation to the land	EPA (SA) does not have any current Orders registered on this title
8.10	section 103S - Notice of prohibition or restriction on taking water affected by site contamination in relation to the land	EPA (SA) does not have any current Orders registered on this title
9.	<i>Fences Act 1975</i>	
9.1	section 5 - Notice of intention to perform fencing work	Contact the vendor for these details
10.	<i>Fire and Emergency Services Act 2005</i>	
10.1	section 105F - (or section 56 or 83 (repealed)) - Notice to take action to prevent outbreak or spread of fire	Contact the Local Government Authority for other details that might apply Where the land is outside a council area, contact the vendor
11.	<i>Food Act 2001</i>	
11.1	section 44 - Improvement notice	Public Health in DHW has no record of any notice or direction affecting this title also Contact the Local Government Authority for other details that might apply
11.2	section 46 - Prohibition order	Public Health in DHW has no record of any notice or direction affecting this title also Contact the Local Government Authority for other details that might apply
12.	<i>Ground Water (Qualco-Sunlands) Control Act 2000</i>	
12.1	Part 6 - risk management allocation	Qualco Sunlands Ground Water Control Trust has no record of any allocation affecting this title
12.2	section 56 - Notice to pay share of Trust costs, or for unauthorised use of water, in respect of irrigated property	DEW Water Licensing has no record of any notice affecting this title
13.	<i>Heritage Places Act 1993</i>	
13.1	section 14(2)(b) - Registration of an object of heritage significance	Heritage Branch in DEW has no record of any registration affecting this title
13.2	section 17 or 18 - Provisional registration or registration	Heritage Branch in DEW has no record of any registration affecting this title
13.3	section 30 - Stop order	Heritage Branch in DEW has no record of any stop order affecting this title
13.4	Part 6 - Heritage agreement	Heritage Branch in DEW has no record of any agreement affecting this title also Refer to the Certificate of Title
13.5	section 38 - "No development" order	Heritage Branch in DEW has no record of any "No development" order affecting this title
14.	<i>Highways Act 1926</i>	
14.1	Part 2A - Establishment of control of access from any road abutting the land	Transport Assessment Section within DIT has no record of any registration affecting this title
15.	<i>Housing Improvement Act 1940 (repealed)</i>	
15.1	section 23 - Declaration that house is undesirable or unfit for human habitation	Contact the Local Government Authority for other details that might apply
15.2	Part 7 (rent control for substandard houses) - notice or declaration	Housing Safety Authority has no record of any notice or declaration affecting this title
16.	<i>Housing Improvement Act 2016</i>	

16.1	Part 3 Division 1 - Assessment, improvement or demolition orders	Housing Safety Authority has no record of any notice or declaration affecting this title
16.2	section 22 - Notice to vacate premises	Housing Safety Authority has no record of any notice or declaration affecting this title
16.3	section 25 - Rent control notice	Housing Safety Authority has no record of any notice or declaration affecting this title

17. *Land Acquisition Act 1969*

17.1	section 10 - Notice of intention to acquire	Refer to the Certificate of Title for any notice of intention to acquire also Contact the Local Government Authority for other details that might apply
------	---	---

18. *Landscape South Australia Act 2019*

18.1	section 72 - Notice to pay levy in respect of costs of regional landscape board	The regional landscape board has no record of any notice affecting this title
18.2	section 78 - Notice to pay levy in respect of right to take water or taking of water	DEW has no record of any notice affecting this title
18.3	section 99 - Notice to prepare an action plan for compliance with general statutory duty	The regional landscape board has no record of any notice affecting this title
18.4	section 107 - Notice to rectify effects of unauthorised activity	The regional landscape board has no record of any notice affecting this title also DEW has no record of any notice affecting this title
18.5	section 108 - Notice to maintain watercourse or lake in good condition	The regional landscape board has no record of any notice affecting this title
18.6	section 109 - Notice restricting the taking of water or directing action in relation to the taking of water	DEW has no record of any notice affecting this title
18.7	section 111 - Notice to remove or modify a dam, embankment, wall or other obstruction or object	The regional landscape board has no record of any notice affecting this title
18.8	section 112 - Permit (or condition of a permit) that remains in force	The regional landscape board has no record of any permit (that remains in force) affecting this title also DEW has no record of any permit (that remains in force) affecting this title
18.9	section 120 - Notice to take remedial or other action in relation to a well	DEW has no record of any notice affecting this title
18.10	section 135 - Water resource works approval	DEW has no record of a water resource works approval affecting this title
18.11	section 142 - Site use approval	DEW has no record of a site use approval affecting this title
18.12	section 166 - Forest water licence	DEW has no record of a forest water licence affecting this title
18.13	section 191 - Notice of instruction as to keeping or management of animal or plant	The regional landscape board has no record of any notice affecting this title
18.14	section 193 - Notice to comply with action order for the destruction or control of animals or plants	The regional landscape board has no record of any notice affecting this title
18.15	section 194 - Notice to pay costs of destruction or control of animals or plants on road reserve	The regional landscape board has no record of any notice affecting this title
18.16	section 196 - Notice requiring control or quarantine of animal or plant	The regional landscape board has no record of any notice affecting this title
18.17	section 207 - Protection order to secure compliance with specified provisions of the	The regional landscape board has no record of any notice affecting this title

Act

- | | | |
|-------|--|---|
| 18.18 | section 209 - Reparation order requiring specified action or payment to make good damage resulting from contravention of the Act | The regional landscape board has no record of any notice affecting this title |
| 18.19 | section 211 - Reparation authorisation authorising specified action to make good damage resulting from contravention of the Act | The regional landscape board has no record of any notice affecting this title |
| 18.20 | section 215 - Orders made by ERD Court | The regional landscape board has no record of any notice affecting this title |
| 18.21 | section 219 - Management agreements | The regional landscape board has no record of any notice affecting this title |
| 18.22 | section 235 - Additional orders on conviction | The regional landscape board has no record of any notice affecting this title |

19. *Land Tax Act 1936*

- | | | |
|------|---|---|
| 19.1 | Notice, order or demand for payment of land tax | A Land Tax Certificate will be forwarded.
If you do not receive the certificate within four (4) working days please contact the RevenueSA Customer Contact Centre on (08) 8226 3750.

Clients who have misplaced or not received their certificates and are RevenueSA Online users should log into RevenueSA Online and reprint their certificates
www.revenuesaonline.sa.gov.au |
|------|---|---|

20. *Local Government Act 1934 (repealed)*

- | | | |
|------|---|---|
| 20.1 | Notice, order, declaration, charge, claim or demand given or made under the Act | Contact the Local Government Authority for other details that might apply |
|------|---|---|

21. *Local Government Act 1999*

- | | | |
|------|---|---|
| 21.1 | Notice, order, declaration, charge, claim or demand given or made under the Act | Contact the Local Government Authority for other details that might apply |
|------|---|---|

22. *Local Nuisance and Litter Control Act 2016*

- | | | |
|------|--|---|
| 22.1 | section 30 - Nuisance or litter abatement notice | Contact the Local Government Authority for other details that might apply |
|------|--|---|

23. *Metropolitan Adelaide Road Widening Plan Act 1972*

- | | | |
|------|--|---|
| 23.1 | section 6 - Restriction on building work | Transport Assessment Section within DIT has no record of any restriction affecting this title |
|------|--|---|

24. *Mining Act 1971*

- | | | |
|------|---|---|
| 24.1 | Mineral tenement (other than an exploration licence) | Mineral Tenements in the Department of Energy and Mining has no record of any proclamation affecting this title |
| 24.2 | section 9AA - Notice, agreement or order to waive exemption from authorised operations | Contact the vendor for these details |
| 24.3 | section 56T(1) - Consent to a change in authorised operations | Contact the vendor for these details |
| 24.4 | section 58(a) - Agreement authorising tenement holder to enter land | Contact the vendor for these details |
| 24.5 | section 58A - Notice of intention to commence authorised operations or apply for lease or licence | Contact the vendor for these details |
| 24.6 | section 61 - Agreement or order to pay compensation for authorised operations | Contact the vendor for these details |
| 24.7 | section 75(1) - Consent relating to extractive minerals | Contact the vendor for these details |
| 24.8 | section 82(1) - Deemed consent or agreement | Contact the vendor for these details |

24.9	Proclamation with respect to a private mine	Mineral Tenements in the Department of Energy and Mining has no record of any proclamation affecting this title
------	---	---

25. *Native Vegetation Act 1991*

25.1	Part 4 Division 1 - Heritage agreement	DEW Native Vegetation has no record of any agreement affecting this title also Refer to the Certificate of Title
25.2	section 25C - Conditions of approval regarding achievement of environmental benefit by accredited third party provider	DEW Native Vegetation has no record of any agreement affecting this title also Refer to the Certificate of Title
25.3	section 25D - Management agreement	DEW Native Vegetation has no record of any agreement affecting this title also Refer to the Certificate of Title
25.4	Part 5 Division 1 - Refusal to grant consent, or condition of a consent, to clear native vegetation	DEW Native Vegetation has no record of any refusal or condition affecting this title

26. *Natural Resources Management Act 2004 (repealed)*

26.1	section 97 - Notice to pay levy in respect of costs of regional NRM board	The regional landscape board has no record of any notice affecting this title
26.2	section 123 - Notice to prepare an action plan for compliance with general statutory duty	The regional landscape board has no record of any notice affecting this title
26.3	section 134 - Notice to remove or modify a dam, embankment, wall or other obstruction or object	The regional landscape board has no record of any notice affecting this title
26.4	section 135 - Condition (that remains in force) of a permit	The regional landscape board has no record of any notice affecting this title
26.5	section 181 - Notice of instruction as to keeping or management of animal or plant	The regional landscape board has no record of any notice affecting this title
26.6	section 183 - Notice to prepare an action plan for the destruction or control of animals or plants	The regional landscape board has no record of any notice affecting this title
26.7	section 185 - Notice to pay costs of destruction or control of animals or plants on road reserve	The regional landscape board has no record of any notice affecting this title
26.8	section 187 - Notice requiring control or quarantine of animal or plant	The regional landscape board has no record of any notice affecting this title
26.9	section 193 - Protection order to secure compliance with specified provisions of the Act	The regional landscape board has no record of any order affecting this title
26.10	section 195 - Reparation order requiring specified action or payment to make good damage resulting from contravention of the Act	The regional landscape board has no record of any order affecting this title
26.11	section 197 - Reparation authorisation authorising specified action to make good damage resulting from contravention of the Act	The regional landscape board has no record of any authorisation affecting this title

27. *Outback Communities (Administration and Management) Act 2009*

27.1	section 21 - Notice of levy or contribution payable	Outback Communities Authority has no record affecting this title
------	---	--

28. ***Phylloxera and Grape Industry Act 1995***

- 28.1 section 23(1) - Notice of contribution payable The Phylloxera and Grape Industry Board of South Australia has no vineyard registered against this title. However all properties with greater than 0.5 hectares of planted vines are required to be registered with the board

29. ***Planning, Development and Infrastructure Act 2016***

- 29.1 Part 5 - Planning and Design Code
[Note - Do not omit this item. The item and its heading must be included in the statement even if not applicable.]
- Contact the Local Government Authority for the title or other brief description of the zone or subzone in which the land is situated.
- also
- Heritage Branch in DEW has no record of a State Heritage Area created prior to 15 January 1994 under the former South Australian Heritage Act 1978 affecting this title
- also
- For details of this item, including State Heritage Areas which have been authorised or put under interim effect since 15 January 1994, contact the Local Government Authority
- also
- Contact the Local Government Authority for other details that might apply to a place of local heritage value
- also
- For details of declared significant trees affecting this title, contact the Local Government Authority
- also
- The Planning and Design Code (the Code) is a statutory instrument under the ***Planning, Development and Infrastructure Act 2016*** for the purposes of development assessment and related matters within South Australia. The Code contains the planning rules and policies that guide what can be developed in South Australia. Planning authorities use these planning rules to assess development applications. To search and view details of proposed statewide code amendments or code amendments within a local government area, please search the code amendment register on the SA Planning Portal:
https://plan.sa.gov.au/have_your_say/code-amendments/code_amendment_register or phone PlanSA on 1800 752 664.
- 29.2 section 127 - Condition (that continues to apply) of a development authorisation
[Note - Do not omit this item. The item and its heading must be included in the statement even if not applicable.]
- State Planning Commission in the Department for Housing and Urban Development will respond with details relevant to this item**
- also
- Contact the Local Government Authority for other details that might apply
- 29.3 section 139 - Notice of proposed work and notice may require access
- Contact the vendor for these details
- 29.4 section 140 - Notice requesting access
- Contact the vendor for these details
- 29.5 section 141 - Order to remove or perform work
- State Planning Commission in the Department for Housing and Urban Development has no record of any order or notice affecting this title
- also
- Contact the Local Government Authority for other details that might apply
- 29.6 section 142 - Notice to complete development
- State Planning Commission in the Department for Housing and Urban Development has no record of any order or notice affecting this title
- also
- Contact the Local Government Authority for other details that might apply
- 29.7 section 155 - Emergency order
- State Planning Commission in the Department for Housing and Urban Development

has no record of any order or notice affecting this title

also

Contact the Local Government Authority for other details that might apply

29.8 section 157 - Fire safety notice

Building Fire Safety Committee in the Department for Housing and Urban Development has no record of any order or notice affecting this title

also

Contact the Local Government Authority for other details that might apply

29.9 section 192 or 193 - Land management agreement

Refer to the Certificate of Title

29.10 section 198(1) - Requirement to vest land in a council or the Crown to be held as open space

State Planning Commission in the Department for Housing and Urban Development has no record of any conditions that continue to apply, affecting this title

also

Contact the Local Government Authority for other details that might apply

29.11 section 198(2) - Agreement to vest land in a council or the Crown to be held as open space

State Planning Commission in the Department for Housing and Urban Development has no record of any conditions that continue to apply, affecting this title

also

Contact the Local Government Authority for other details that might apply

29.12 Part 16 Division 1 - Proceedings

Contact the Local Government Authority for details relevant to this item

also

Contact the vendor for other details that might apply

29.13 section 213 - Enforcement notice

State Planning Commission in the Department for Housing and Urban Development has no record of any conditions that continue to apply, affecting this title

also

Contact the Local Government Authority for other details that might apply

29.14 section 214(6), 214(10) or 222 - Enforcement order

Contact the Local Government Authority for details relevant to this item

also

State Planning Commission in the Department for Housing and Urban Development has no record of any conditions that continue to apply, affecting this title

30. *Plant Health Act 2009*

30.1 section 8 or 9 - Notice or order concerning pests

Plant Health in PIRSA has no record of any notice or order affecting this title

31. *Public and Environmental Health Act 1987 (repealed)*

31.1 Part 3 - Notice

Public Health in DHW has no record of any notice or direction affecting this title

also

Contact the Local Government Authority for other details that might apply

31.2 *Public and Environmental Health (Waste Control) Regulations 2010 (or 1995)* (revoked) Part 2 - Condition (that continues to apply) of an approval

Public Health in DHW has no record of any condition affecting this title

also

Contact the Local Government Authority for other details that might apply

31.3 *Public and Environmental Health (Waste Control) Regulations 2010* (revoked) regulation 19 - Maintenance order (that has not been complied with)

Public Health in DHW has no record of any order affecting this title

also

Contact the Local Government Authority for other details that might apply

32. ***South Australian Public Health Act 2011***

- | | | |
|------|---|---|
| 32.1 | section 66 - Direction or requirement to avert spread of disease | Public Health in DHW has no record of any direction or requirement affecting this title |
| 32.2 | section 92 - Notice | Public Health in DHW has no record of any notice affecting this title

also

Contact the Local Government Authority for other details that might apply |
| 32.3 | <i>South Australian Public Health (Wastewater) Regulations 2013</i> Part 4 - Condition (that continues to apply) of an approval | Public Health in DHW has no record of any condition affecting this title

also

Contact the Local Government Authority for other details that might apply |

33. ***Upper South East Dryland Salinity and Flood Management Act 2002 (expired)***

- | | | |
|------|---|--|
| 33.1 | section 23 - Notice of contribution payable | DEW has no record of any notice affecting this title |
|------|---|--|

34. ***Water Industry Act 2012***

- | | | |
|------|---|--|
| 34.1 | Notice or order under the Act requiring payment of charges or other amounts or making other requirement | An SA Water Certificate will be forwarded.
If you do not receive the certificate please contact the SA Water Customer Contact Centre on 1300 650 950

also

The Office of the Technical Regulator in DEM has no record of any notice or order affecting this title

also

Lightsview Re-Water Supply Co Pty Ltd has no record of any notice or order affecting this title.

also

Robusto Investments Pty. Ltd. trading as Compass Springs has no current record of any notice or order affecting this title.

also

Alano Utilities Pty. Ltd. has no record of any notice or order affecting this title. |
|------|---|--|

35. ***Water Resources Act 1997 (repealed)***

- | | | |
|------|--|---|
| 35.1 | section 18 - Condition (that remains in force) of a permit | DEW has no record of any condition affecting this title |
| 35.2 | section 125 (or a corresponding previous enactment) - Notice to pay levy | DEW has no record of any notice affecting this title |

36. ***Other charges***

- | | | |
|------|--|--|
| 36.1 | Charge of any kind affecting the land (not included in another item) | Refer to the Certificate of Title

also

Contact the vendor for these details

also

Contact the Local Government Authority for other details that might apply |
|------|--|--|

Other Particulars

Other particulars as identified in Division 2 of the Schedule to Form 1 as described in the *Regulations to the Land and Business (Sale and Conveyancing) Act 1994*

- | | |
|--|---|
| 1. Particulars of transactions in last 12 months | Contact the vendor for these details |
| 2. Particulars relating to community lot (including strata lot) or development lot | Enquire directly to the Secretary or Manager of the Community Corporation |
| 3. Particulars relating to strata unit | Enquire directly to the Secretary or Manager of the Strata Corporation |
| 4. Particulars of building indemnity insurance | Contact the vendor for these details
also
Contact the Local Government Authority |
| 5. Particulars relating to asbestos at workplaces | Contact the vendor for these details |
| 6. Particulars relating to aluminium composite panels | Please note that the audit is limited to classes of buildings, and that this note does not confirm the presence or absence of Aluminium Composite Panelling. Contact the vendor for relevant details. |
| 7. Particulars relating to court or tribunal process | Contact the vendor for these details |
| 8. Particulars relating to land irrigated or drained under Irrigation Acts | SA Water will arrange for a response to this item where applicable |
| 9. Particulars relating to environment protection | Contact the vendor for details of item 2
also
EPA (SA) has no record of any particulars relating to items 3, 4 or 5 affecting this title
also
Contact the Local Government Authority for information relating to item 6 |
| 10. Particulars relating to <i>Livestock Act, 1997</i> | Animal Health in PIRSA has no record of any notice or order affecting this title |

Additional Information

The following additional information is provided for your information only.
These items are not prescribed encumbrances or other particulars prescribed under the Act.

- | | |
|---|--|
| 1. Pipeline Authority of S.A. Easement | Epic Energy has no record of a Pipeline Authority Easement relating to this title |
| 2. State Planning Commission refusal | No recorded State Planning Commission refusal |
| 3. SA Power Networks | SA Power Networks has no interest other than that recorded on the attached notice or registered on the Certificate of Title |
| 4. South East Australia Gas Pty Ltd | SEA Gas has no current record of a high pressure gas transmission pipeline traversing this property |
| 5. Central Irrigation Trust | Central Irrigation Trust has no current records of any infrastructure or Water Delivery Rights associated to this title. |
| 6. ElectraNet Transmission Services | ElectraNet has no current record of a high voltage transmission line traversing this property |
| 7. Outback Communities Authority | Outback Communities Authority has no record affecting this title |
| 8. Dog Fence (<i>Dog Fence Act 1946</i>) | This title falls outside the Dog Fence rateable area. Accordingly, the Dog Fence Board holds no current interest in relation to Dog Fence rates. |
| 9. Pastoral Board (<i>Pastoral Land Management and Conservation Act 1989</i>) | The Pastoral Board has no current interest in this title |
| 10. Heritage Branch DEW (<i>Heritage Places Act 1993</i>) | Heritage Branch in DEW has no record of any World, Commonwealth or National Heritage interest affecting this title |
| 11. Health Protection Programs – Department for Health and Wellbeing | Health Protection Programs in the DHW has no record of a public health issue that currently applies to this title. |

Notices

Notices are printed under arrangement with organisations having some potential interest in the subject land. You should contact the identified party for further details.

Electricity and Telecommunications Infrastructure - Building Restrictions and Statutory Easements (including those related to gas, water and sewage)

Building restrictions

It is an offence under section 86 of the *Electricity Act 1996* to erect a building or structure within a prescribed distance of aerial or underground powerlines. In some, but not all, cases approval may be obtained from the Technical Regulator. Generally, however, land owners must not build, or alter a building or structure, with the result that any part of the resulting building or structure is within the minimum clearance distance required from certain types of powerlines. These building limitations are set out in the *Electricity (General) Regulations 2012* regulations 81 and 82. Purchasers intending to redevelop the property to be purchased should therefore be aware that the restrictions under the *Electricity Act* and *Regulations* may affect how, or if, they are able to redevelop the property.

In addition, if a building or structure is erected in proximity to a powerline of an electricity entity in contravention of the *Electricity Act*, the entity may seek a court order:

- a) requiring the person to take specified action to remove or modify the building or structure within a specified period;
- b) for compensation from the person for loss or damage suffered in consequence of the contravention; and/or
- c) for costs reasonably incurred by the entity in relocating the powerline or carrying out other work.

Contact the Office of the Technical Regulator in DEM on 8226 5500 for further details.

Statutory easements

Statutory easements for purposes such as (and without limitation) electricity, telecommunications, gas, water and sewage, may also exist, but may not be registered or defined on the title for the land.

Separate from the above building restrictions, South Australia's electricity supply and transmission businesses have statutory easements over land where part of the electricity distribution or transmission system was on, above or under the land as at particular dates specified by legislation.

This notice does not necessarily imply that any statutory or other easement exists.

However, where in existence, statutory easements may provide these organisations and businesses (identified in the relevant legislation) with the right of entry, at any reasonable time, to operate, repair, examine, replace, modify or maintain their equipment, to bring any vehicles or equipment on the land for these purposes, and to install, operate and carry out work on any pipelines, electricity or telecommunications cables or equipment that may be incorporated in, or attached to, their equipment (For example, see Clause 2 of Schedule 1 of the *Electricity Corporations (Restructuring and Disposal) Act 1999*; section 48A of the *Electricity Act 1996*).

For further clarification on these matters, please contact the relevant organisations or businesses, such as SA Power Networks' Easements Branch on telephone 8404 5897 or 8404 5894.

If you intend to excavate, develop or subdivide land, it is suggested that you first lodge a 'Dial Before you Dig' enquiry. Dial Before You Dig is a free referral service that provides information on the location of underground infrastructure. Using the Dial Before you Dig service (<https://1100.com.au>) may mitigate the risk of injury or expense resulting from inadvertent interference with, damage to, or requirement to relocate infrastructure.

Land Tax Act 1936 and Regulations thereunder

Agents should note that the current owner will remain liable for any additional charge accruing due before the date of this certificate which may be assessed on the land and also that the purchaser is only protected in respect of the tax for the financial year for which this certificate is issued. If the change of ownership will not occur on or before the 30th June, another certificate should be sought in respect of the next financial year or requests for certificate should not be made until after 30th June.

Animal and Plant Control (Agriculture Protection and other purposes) Act 1986 and Regulations

Agents should note that this legislation imposes a responsibility on a landholder to control and keep controlled proclaimed plants and particular classes of animals on a property.

Information should be obtained from:

- The vendor about the known presence of proclaimed plants or animals on the property including details which the vendor can obtain from records held by the local animal and plant control board
- The local animal and plant control board or the Animal and Plant Control Commission on the policies and priorities relating to the control of any serious proclaimed plants or animals in the area where the property is located.

Landscape South Australia 2019

Water Resources Management - Taking of underground water

Under the provisions of the *Landscape South Australia Act 2019*, if you intend to utilise underground water on the land subject to this enquiry the following apply:

- A well construction permit accompanied by the prescribed fee is required if a well/bore exceeding 2.5 meters is to be constructed. As the prescribed fee is subject to annual review, you should visit the webpage below to confirm the current fee
- A licensed well driller is required to undertake all work on any well/bore
- Work on all wells/bores is to be undertaken in accordance with the *General specification for well drilling operations affecting water in South Australia*.

Further information may be obtained by visiting <https://www.environment.sa.gov.au/licences-and-permits/water-licence-and-permit-forms>. Alternatively, you may contact the Department for Environment and Water on (08) 8735 1134 or email DEWwaterlicensing@sa.gov.au.

Certificate of Title

Title Reference: CT 6059/92
Status: CURRENT
Edition: 4

Dealings

No Unregistered Dealings and no Dealings completed in the last 90 days for this title

Priority Notices

NIL

Registrar-General's Notes

No Registrar-General's Notes exist for this title

Certificate of Title

Title Reference CT 6059/92
Status CURRENT
Easement YES
Owner Number 17663935
Address for Notices 23A BRANKSOME TCE DOVER GARDENS, SA 5048
Area 351m² (CALCULATED)

Estate Type

Fee Simple

Registered Proprietor

SONJA ALISON CHAPMAN
OF 23A BRANKSOME TERRACE DOVER GARDENS SA 5048

Description of Land

ALLOTMENT 10 DEPOSITED PLAN 83932
IN THE AREA NAMED DOVER GARDENS
HUNDRED OF NOARLUNGA

Last Sale Details

Dealing Reference TRANSFER (T) 13446485
Dealing Date 15/01/2021
Sale Price \$505,000
Sale Type FULL VALUE / CONSIDERATION AND WHOLE OF LAND

Constraints

Encumbrances

Dealing Type	Dealing Number	Beneficiary
MORTGAGE	13446486	AUSTRALIA & NEW ZEALAND BANKING GROUP LTD. (ACN: 005 357 522)

Stoppers

NIL

Valuation Numbers

Valuation Number	Status	Property Location Address
1026408607	CURRENT	23A BRANKSOME TERRACE, DOVER GARDENS, SA 5048

Notations

Dealings Affecting Title

NIL

Notations on Plan

NIL

Registrar-General's Notes

NIL

Administrative Interests

NIL

Valuation Record

Valuation Number	1026408607
Type	Site & Capital Value
Date of Valuation	01/01/2025
Status	CURRENT
Operative From	01/07/2010
Property Location	23A BRANKSOME TERRACE, DOVER GARDENS, SA 5048
Local Government	MARION
Owner Names	SONJA ALISON CHAPMAN
Owner Number	17663935
Address for Notices	23A BRANKSOME TCE DOVER GARDENS, SA 5048
Zone / Subzone	GN - General Neighbourhood
Water Available	Yes
Sewer Available	Yes
Land Use	1220 - Maisonette
Description	5H G
Local Government Description	Residential

Parcels

Plan/Parcel	Title Reference(s)
D83932 ALLOTMENT 10	CT 6059/92

Values

Financial Year	Site Value	Capital Value	Notional Site Value	Notional Capital Value	Notional Type
Current	\$425,000	\$760,000			
Previous	\$395,000	\$660,000			

Building Details

Valuation Number	1026408607
Building Style	SAHT Conventional
Year Built	2010
Building Condition	Very Good
Wall Construction	Brick
Roof Construction	Galvanised Iron
Equivalent Main Area	157 sqm
Number of Main Rooms	5

Note – this information is not guaranteed by the Government of South Australia

Certificate of Title

Title Reference: CT 6059/92
Status: CURRENT
Edition: 4

Dealings

No Unregistered Dealings and no Dealings completed in the last 90 days for this title

Priority Notices

NIL

Registrar-General's Notes

No Registrar-General's Notes exist for this title

Certificate of Title

Title Reference: CT 6059/92
Status: CURRENT
Parent Title(s): CT 5939/132
Dealing(s) Creating Title: RTC 11394937
Title Issued: 02/06/2010
Edition: 4

Dealings

Lodgement Date	Completion Date	Dealing Number	Dealing Type	Dealing Status	Details
15/01/2021	20/01/2021	13446486	MORTGAGE	REGISTERED	AUSTRALIA & NEW ZEALAND BANKING GROUP LTD. (ACN: 005 357 522)
15/01/2021	20/01/2021	13446485	TRANSFER	REGISTERED	SONJA ALISON CHAPMAN
15/01/2021	20/01/2021	13446484	DISCHARGE OF MORTGAGE	REGISTERED	12654912
20/12/2016	10/01/2017	12654912	MORTGAGE	REGISTERED	AUSTRALIA & NEW ZEALAND BANKING GROUP LTD. (ACN: 005 357 522)
20/12/2016	10/01/2017	12654911	CHANGE OF NAME	REGISTERED	DANIELLE LEE MORRELL
20/12/2016	10/01/2017	12654910	DISCHARGE OF MORTGAGE	REGISTERED	11701443
19/10/2012	22/10/2012	11836236	VESTING (GLOBAL UPDATE)	REGISTERED	COMMONWEALTH BANK OF AUSTRALIA 11701443
12/01/2012	09/02/2012	11701443	MORTGAGE	REGISTERED	BANK OF WESTERN AUSTRALIA LTD.
12/01/2012	09/02/2012	11701442	TRANSFER	REGISTERED	ANTHONY JOHN MORRELL, DANIELLE LEE MANDER



ABN 19 040 349 865
Emergency Services Funding Act 1998

CERTIFICATE OF EMERGENCY SERVICES LEVY PAYABLE

The Emergency Services Levy working for all South Australians

The details shown are current as at the date of issue.

PIR Reference No: 2731234

ECKERMANN FORMS
POST OFFICE BOX 7340
HUTT STREET ADELAIDE SA 5000

DATE OF ISSUE

17/11/2025

ENQUIRIES:

Tel: (08) 8372 7534

Email: contactus@revenuesa.sa.gov.au

OWNERSHIP NUMBER

17663935

OWNERSHIP NAME

S A CHAPMAN

PROPERTY DESCRIPTION

23A BRANKSOME TCE / DOVER GARDENS SA 5048 / LT 10 D83932

ASSESSMENT NUMBER	TITLE REF. (A "+" indicates multiple titles)	CAPITAL VALUE	AREA / FACTOR R4	LAND USE / FACTOR RE
1026408607	CT 6059/92	\$760,000.00	1.000	0.400

LEVY DETAILS:

FINANCIAL YEAR

2025-2026

FIXED CHARGE	\$	50.00
+ VARIABLE CHARGE	\$	257.15
- REMISSION	\$	154.75
- CONCESSION	\$	0.00
+ ARREARS / - PAYMENTS	\$	-152.40
= <u>AMOUNT PAYABLE</u>	\$	0.00

Please Note:

If a concession amount is shown, the validity of the concession should be checked prior to payment of any outstanding levy amount. The expiry date displayed on this Certificate is the last day an update of this Certificate will be issued free of charge. **It is not the due date for payment.**

EXPIRY DATE

15/02/2026



**Government of
South Australia**

See overleaf for further information

DETACH AND RETURN THE PAYMENT REMITTANCE ADVICE WITH YOUR PAYMENT



Emergency Services Funding Act 1998

CERTIFICATE OF EMERGENCY SERVICES LEVY PAYABLE

The Emergency Services Levy working for all South Australians

PAYMENT REMITTANCE ADVICE

No payment is required on this Certificate

OFFICIAL: Sensitive

Please Note:

Please check that the property details shown on this Certificate are correct for the land being sold.

The amount payable on this Certificate is accurate as at the date of issue.

This Certificate is only valid for the financial year shown.

If the change of ownership will occur in the following financial year, you must obtain another Certificate after 30 June.

Payment should be made as part of the settlement process.

The amount payable on this Certificate must be paid in full even if only a portion of the subject land is being sold. RevenueSA cannot apportion the ESL.

If the amount payable is not paid in full, the purchaser may become liable for all of the outstanding ESL as at the date of settlement.

The owner of the land as at 12:01am on 1 July in the financial year of this Certificate will remain liable for any additional ESL accrued before the date of this Certificate, even if the amount payable on this Certificate has been paid.




Provision of this Certificate does not relieve the land owner of their responsibility to pay their Notice of ESL Assessment by the due date.

If the owner of the subject land is receiving an ESL pensioner concession but was not living in the property as their principal place of residence as at 12:01am on 1 July of the current financial year, or is now deceased, you must contact RevenueSA prior to settlement.

For more information:

Visit: www.revenuesa.sa.gov.au
Email: contactus@revenuesa.sa.gov.au
Phone: (08) 8372 7534

PAYMENT OPTIONS FOR THIS CERTIFICATE SHOWN BELOW

 <p>Billers Code: 456285 Ref: 7011323016</p> <p>Contact your bank or financial institution to make this payment from your cheque, savings, debit, credit card or transaction account. More info: www.bpay.com.au © Registered to BPAY Pty Ltd ABN 69 079 137 518</p>	 <p>To pay via the internet go to: www.revenuesaonline.sa.gov.au</p>	 <p>Send your cheque or money order, made payable to the Community Emergency Services Fund, along with this Payment Remittance Advice to: Please refer below. Revenue SA Locked Bag 555 ADELAIDE SA 5001</p>
--	---	---

ACTION REQUIRED: In line with the Commonwealth Government's cheque phase-out, RevenueSA will stop accepting cheque payments after 30 June 2027. To ensure a smooth transition, we encourage you to switch to one of the other payment options listed above.

**RevenueSA**

DEPARTMENT OF TREASURY AND FINANCE

ABN 19 040 349 865
Land Tax Act 1936**CERTIFICATE OF LAND TAX PAYABLE**

This form is a statement of land tax payable pursuant to Section 23 of the *Land Tax Act 1936*. The details shown are current as at the date of issue.

PIR Reference No: 2731234

DATE OF ISSUE

17/11/2025

ECKERMANN FORMS
POST OFFICE BOX 7340
HUTT STREET ADELAIDE SA 5000

ENQUIRIES:

Tel: (08) 8372 7534

Email: contactus@revenuesa.sa.gov.au**OWNERSHIP NAME**

S A CHAPMAN

FINANCIAL YEAR

2025-2026

PROPERTY DESCRIPTION

23A BRANKSOME TCE / DOVER GARDENS SA 5048 / LT 10 D83932

ASSESSMENT NUMBER

1026408607

TITLE REF.

(A "+" indicates multiple titles)

CT 6059/92

TAXABLE SITE VALUE

\$425,000.00

AREA

0.0351 HA

DETAILS OF THE LAND TAX PAYABLE FOR THE ABOVE PARCEL OF LAND:

CURRENT TAX	\$	0.00	SINGLE HOLDING	\$	0.00
- DEDUCTIONS	\$	0.00			
+ ARREARS	\$	0.00			
- PAYMENTS	\$	0.00			
= AMOUNT PAYABLE	\$	0.00			

Please Note:

If the Current Tax details above indicate a Nil amount, the property may be subject to an Exemption. This exemption should be validated prior to settlement. In order to ensure indemnity for the purchaser of this land, full payment of the amount payable is required:

ON OR BEFORE**15/02/2026****Government of
South Australia**

See overleaf for further information

DETACH AND RETURN THE PAYMENT REMITTANCE ADVICE WITH YOUR PAYMENT

**RevenueSA**

DEPARTMENT OF TREASURY AND FINANCE

Land Tax Act 1936

CERTIFICATE OF LAND TAX PAYABLE**PAYMENT REMITTANCE ADVICE****No payment is required on this Certificate**

OFFICIAL: Sensitive

Please Note:

Please check that the property details shown on this Certificate are correct for the land being sold.

This Certificate is only valid for the financial year shown.

If the change of ownership will occur in the following financial year, you must obtain another Certificate after 30 June.

Payment should be made as part of the settlement process.

The amount payable on this Certificate must be paid in full even if only a portion of the subject land is being sold. RevenueSA cannot apportion the land tax.

If the amount payable is not paid in full on or before the due date shown on this Certificate, the purchaser will not be released from liability of the whole amount of the land tax outstanding as at the date of settlement.

The owner of the land as at midnight on 30 June immediately before the financial year of this Certificate will remain liable for any additional land tax accrued before the date of this Certificate, even if the amount payable on this Certificate has been paid.

The amount payable on this Certificate is the land tax payable at the date of issue. However, land tax for a particular financial year may be reassessed at any time, changing the amount payable.

Should a reassessment occur after this Certificate has been paid in full, the purchaser will remain indemnified and will not be responsible for payment of the new land tax payable amount. The owner at the beginning of the relevant financial year will be responsible for payment of any additional land tax payable.

Should a reassessment occur after this Certificate has been issued but not paid in full, the purchaser will not be indemnified and may become responsible for payment of the new land tax payable amount.




Should a reassessment occur after this Certificate has been paid in full and the Certificate is subsequently updated, the purchaser will not be indemnified and may become responsible for payment of the new land tax payable amount.

Provision of this Certificate does not relieve the land owner of their responsibility to pay their Notice of Land Tax Assessment by the due date.

For more information:

Visit: www.revenuesa.sa.gov.au
Email: contactus@revenuesa.sa.gov.au
Phone: (08) 8372 7534

PAYMENT OPTIONS FOR THIS CERTIFICATE SHOWN BELOW

 Billers Code: 456293 Ref: 7011322927 Contact your bank or financial institution to make this payment from your cheque, savings, debit, credit card or transaction account. More info: www.bpay.com.au <small>© Registered to BPAY Pty Ltd ABN 69 079 137 518</small>	 To pay via the internet go to: www.revenuesaonline.sa.gov.au	 Send your cheque or money order, made payable to the Commissioner of State Taxation , along with this Payment Remittance Advice to: Please refer below. Revenue SA Locked Bag 555 ADELAIDE SA 5001
--	--	---

ACTION REQUIRED: In line with the Commonwealth Government's cheque phase-out, RevenueSA will stop accepting cheque payments after 30 June 2027. To ensure a smooth transition, we encourage you to switch to one of the other payment options listed above.

If your property was constructed before 1929, it's recommended you request a property interest report and internal 'as constructed' sanitary drainage drawing to understand any specific requirements relating to the existing arrangements.

As constructed sanitary drainage drawings can be found at <https://maps.sa.gov.au/drainageplans/>.

SA Water has no record of an Encumbrance on this property as at the date of issue of this certificate.

South Australian Water Corporation

Name:
S A CHAPMAN

Water & Sewer Account
Acct. No.: 10 26408 60 7

Amount: _____

Address:
23A BRANKSOME TCE DOVER
GARDENS LT 10 D83932

Payment Options

EFT

EFT Payment

Bank account name:	SA Water Collection Account
BSB number:	065000
Bank account number:	10622859
Payment reference:	1026408607



Bill code: 8888
Ref: 1026408607

Telephone and Internet Banking — BPAY®

Contact your bank or financial institution to make this payment from your cheque, savings, debit, credit card or transaction account. More information at bpay.com.au



Paying online

Pay online at www.sawater.com.au/paynow for a range of options. Have your account number and credit card details to hand.



Paying by phone

Call 1300 650 870 and pay by phone using your Visa/Mastercard 24/7.
SA Water account number: 1026408607



**Government of
South Australia**

South Australian Water Corporation
250 Victoria Square/Tarntanyangga
Adelaide SA 5000
GPO Box 1751 Adelaide SA 5001

1300 SA WATER
(1300 729 283)
ABN 69 336 525 019
sawater.com.au