

Details

LOT/PLAN NUMBER OR CROWN DESCRIPTION

Lot. 30 139712

ORIENTATION

East

LOCAL GOVERNMENT (COUNCIL)

George Town

FRONTAGE

14.49m Approx

LEGAL DESCRIPTION

139712/30

COUNCIL PROPERTY NUMBER

Unavailable

LAND SIZE

2,214m² Approx

PropTrack Property Data

House

 2  1  1

State Electorates

LEGISLATIVE COUNCIL

Windermere

LEGISLATIVE ASSEMBLY

Bass

Schools

CLOSEST PRIVATE SCHOOLS

Star of the Sea Catholic College (25296 m)
Australian Christian College Tasmania - Launceston Campus (43571 m)
Launceston Christian School (45217 m)

CLOSEST PRIMARY SCHOOLS

South George Town Primary School (25332 m)
Port Dalrymple School (25013 m)

CLOSEST SECONDARY SCHOOLS

Port Dalrymple School (25013 m)

Council Information - George Town

PHONE

03 6382 8800 (George Town Council)

EMAIL

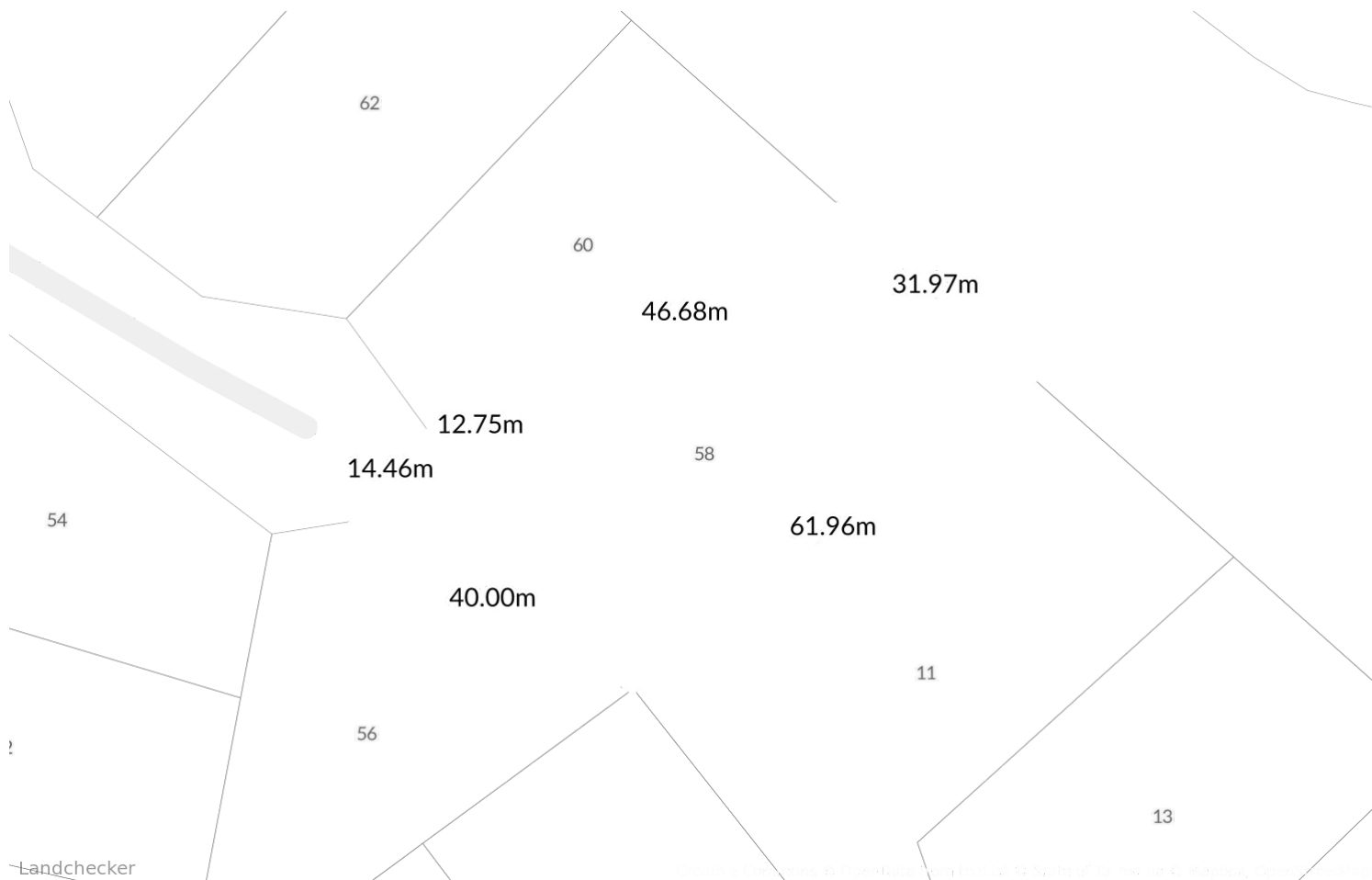
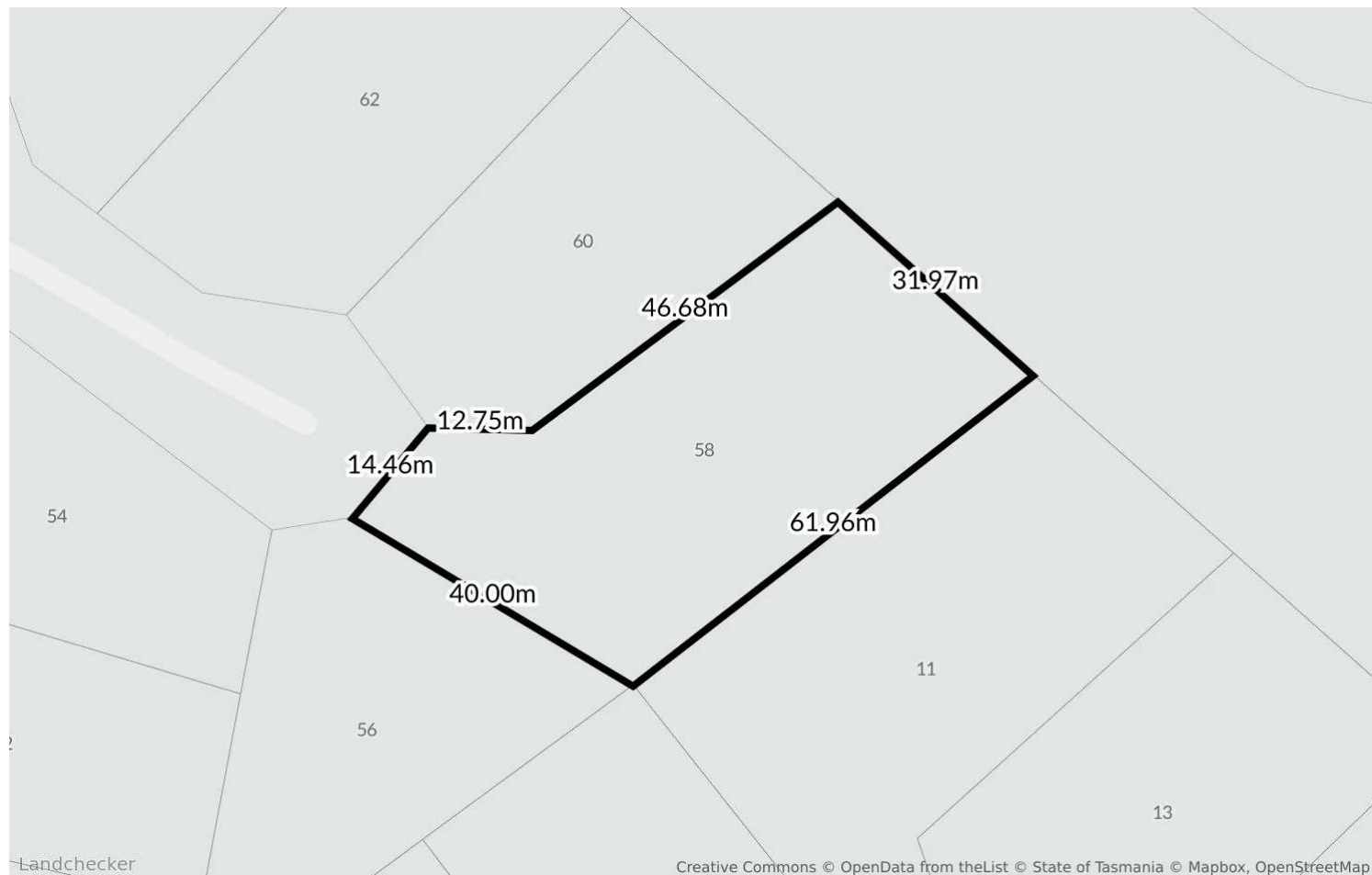
council@georgetown.tas.gov.au

WEBSITE

<http://www.georgetown.tas.gov.au>

SITE DIMENSIONS

58 Seascape Drive, Lulworth Tas 7252



RECENT PLANNING SCHEME AMENDMENTS (LAST 90 DAYS)

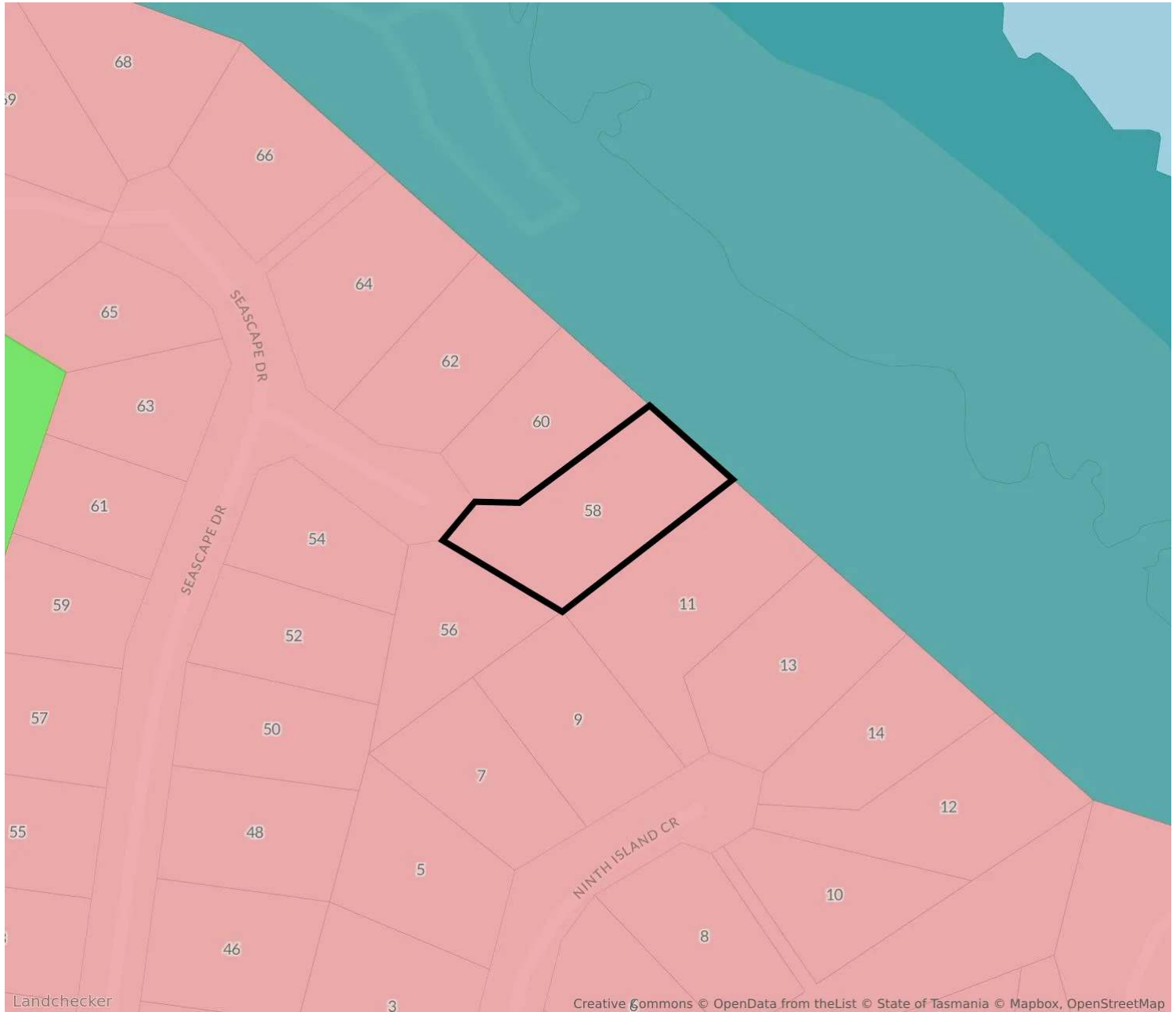
58 Seascape Drive, Lulworth Tas 7252

No recent planning scheme amendments for this property

PROPOSED PLANNING SCHEME AMENDMENTS

58 Seascape Drive, Lulworth Tas 7252

No proposed planning scheme amendments for this property



10.0 - Low Density Residential

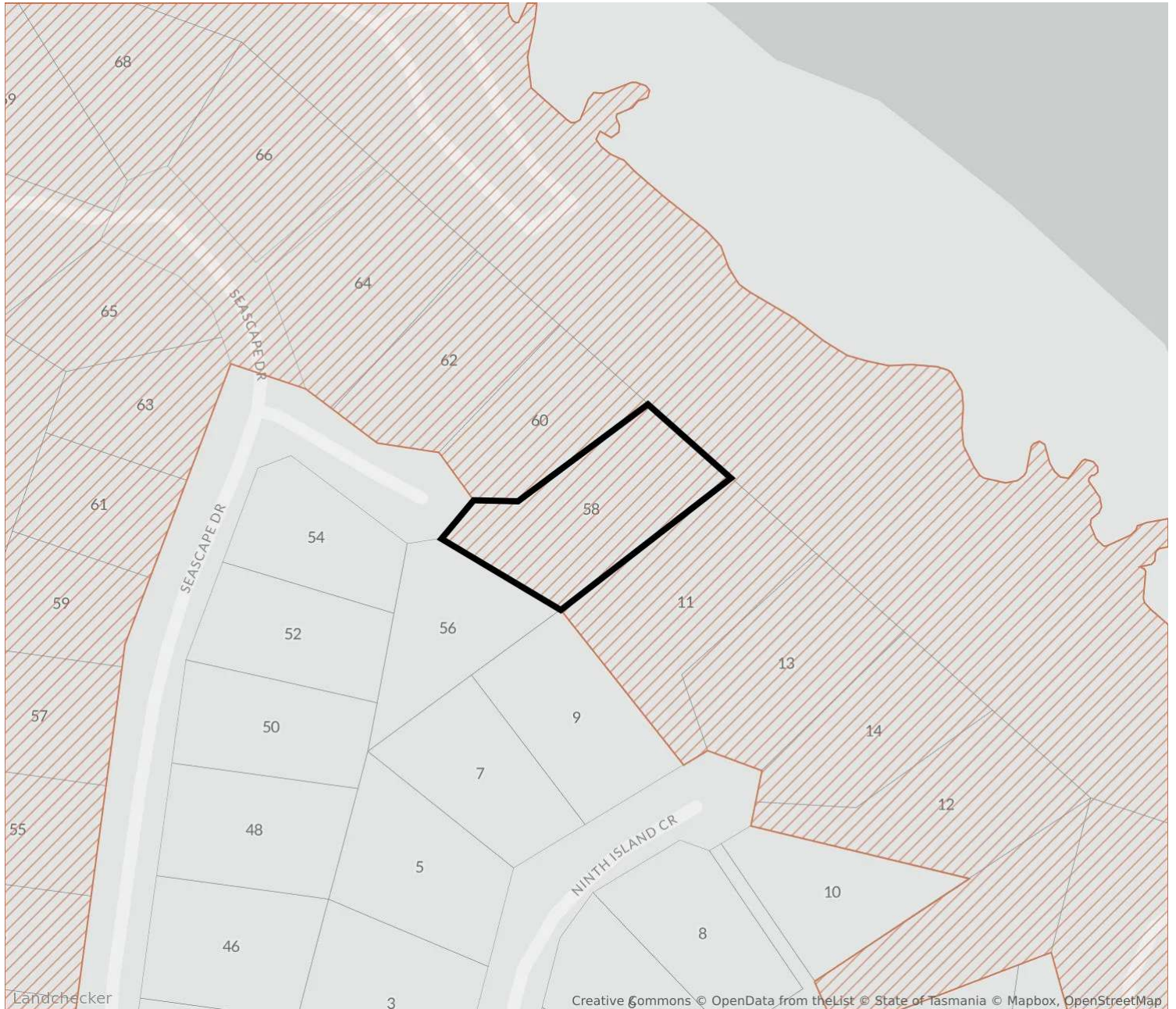
To provide for residential use and development in residential areas where there are infrastructure or environmental constraints that limit the density, location or form of development. To provide for non-residential use that does not cause an unreasonable loss of amenity, through scale, intensity, noise, traffic generation and movement, or other off site impacts. To provide for Visitor Accommodation that is compatible with residential character.

TPS Low Density Residential Zone

For confirmation and detailed advice about this planning zone, please contact GEORGE TOWN council on 03 6382 8800.

Other nearby planning zones

- ENVIRONMENTAL MANAGEMENT
- RECREATION

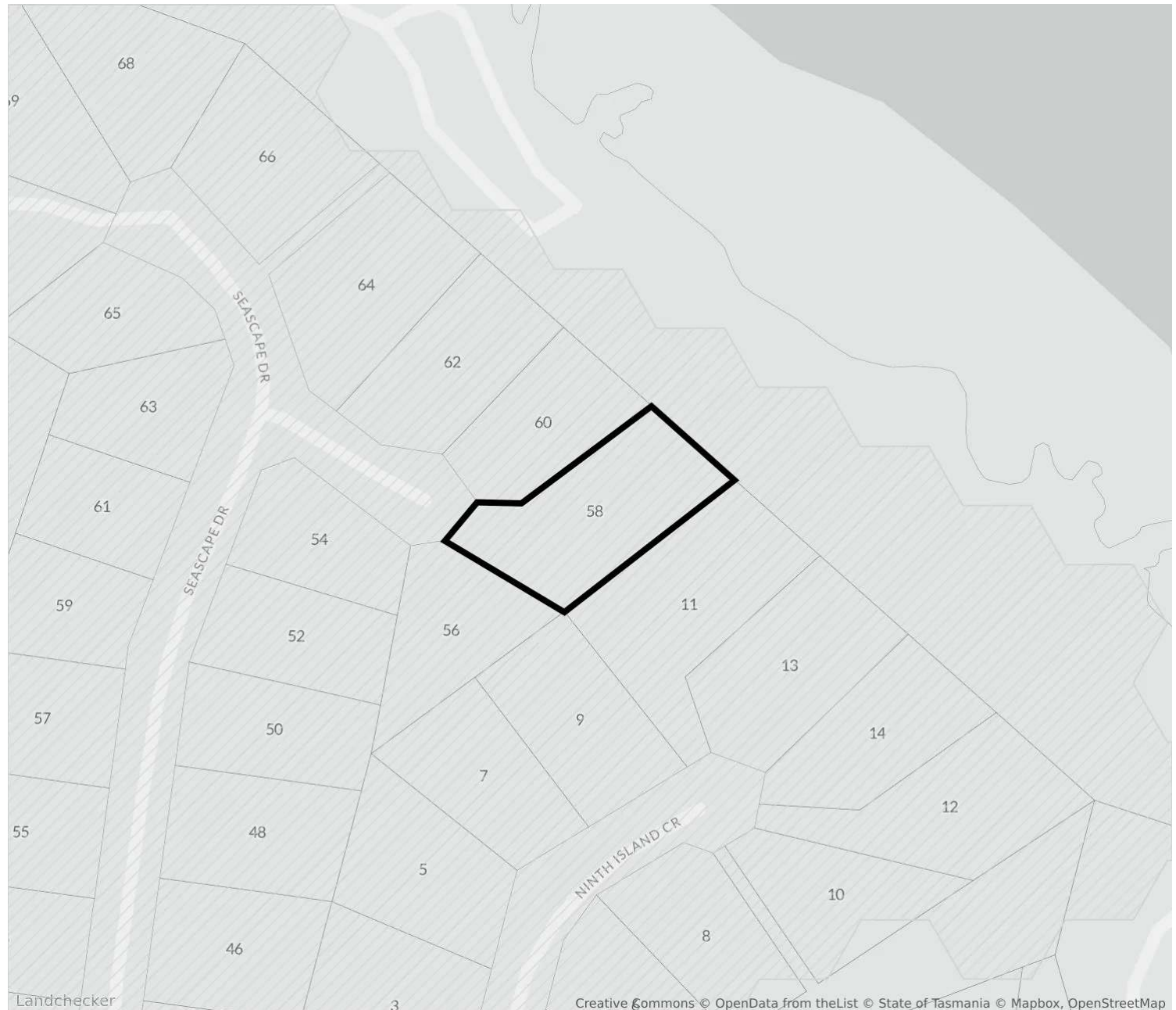


C13.0 - Bushfire-Prone Areas Code

To ensure that use and development is appropriately designed, located, serviced, and constructed, to reduce the risk to human life and property, and the cost to the community, caused by bushfires.

TPS Bushfire-Prone Areas Code

For confirmation and detailed advice about this planning overlay, please contact GEORGE TOWN council on 03 6382 8800.



C7.0 - Natural Assets Code

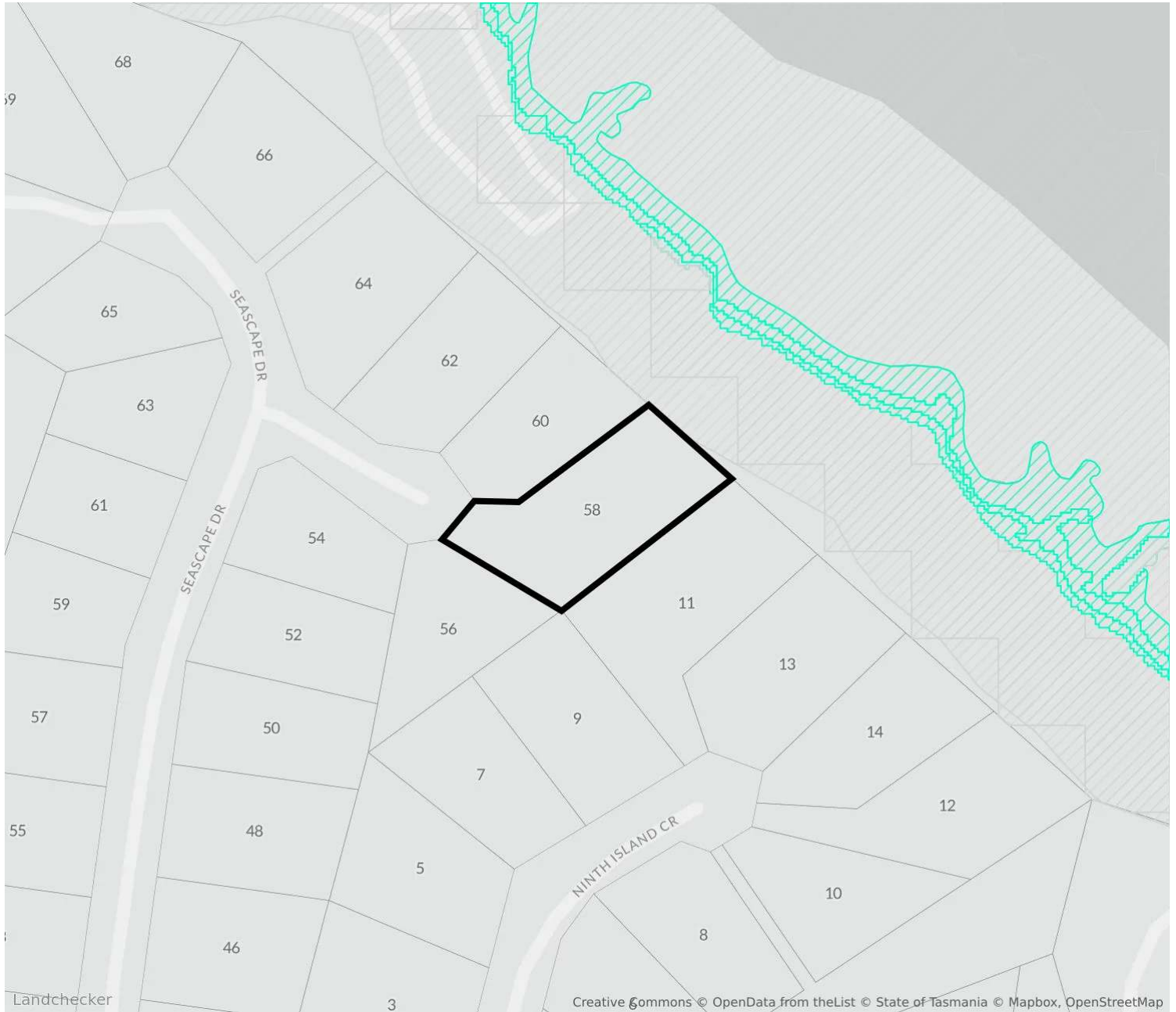
To minimise impacts on water quality, natural assets including native riparian vegetation, river condition and the natural ecological function of watercourses, wetlands and lakes. To minimise impacts on coastal and foreshore assets, native littoral vegetation, natural coastal processes and the natural ecological function of the coast. To protect vulnerable coastal areas to enable natural processes to continue to occur, including the landward transgression of sand dunes, wetlands, saltmarshes and other sensitive coastal habitats due to sea-level rise. To minimise impacts on identified priority vegetation. To manage impacts on threatened fauna species by minimising clearance of significant habitat.

TPS Natural Assets Code

For confirmation and detailed advice about this planning overlay, please contact GEORGE TOWN council on 03 6382 8800.

NEARBY OVERLAYS

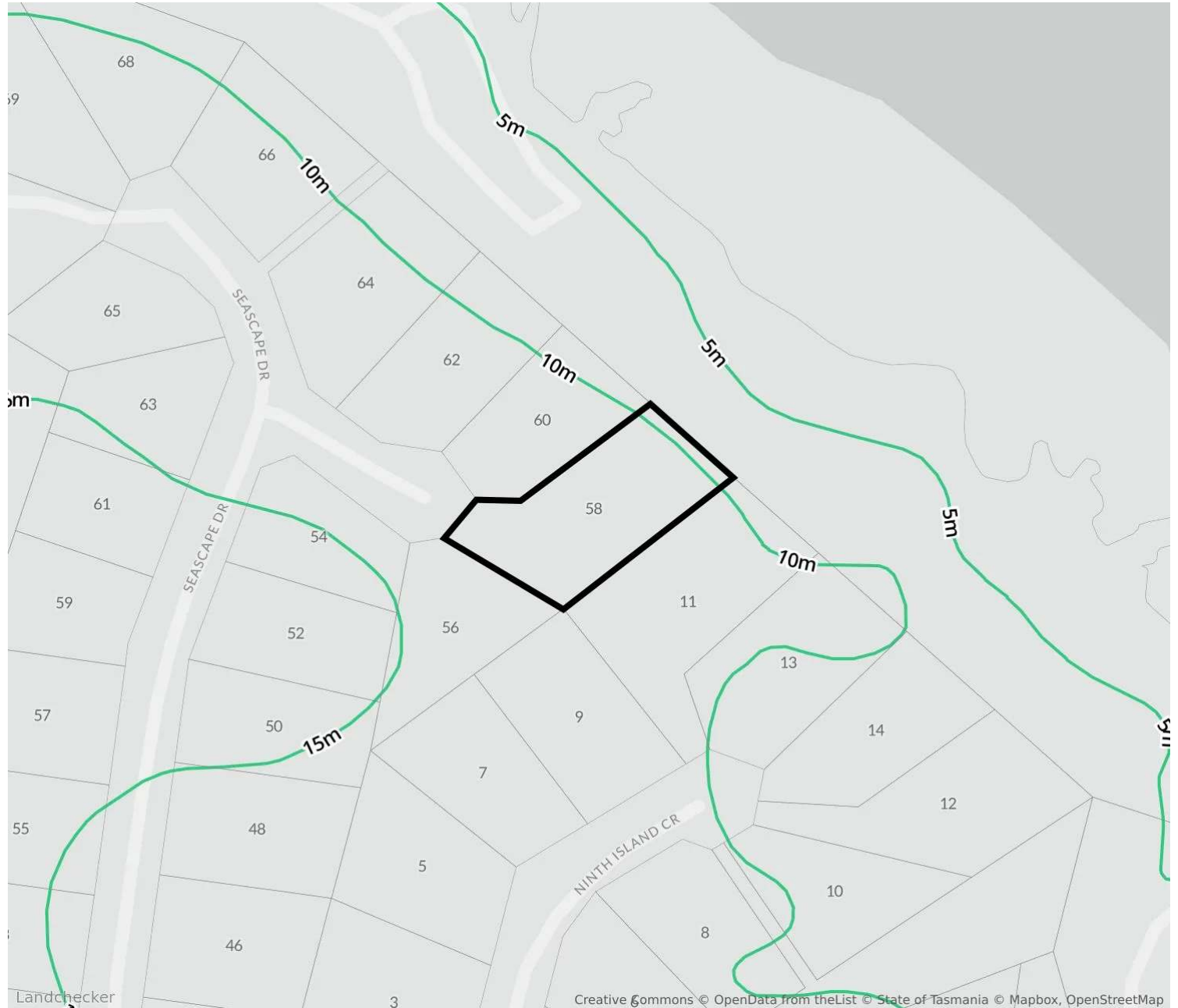
58 Seascape Drive, Lulworth Tas 7252



 COASTAL INUNDATION HAZARD CODE

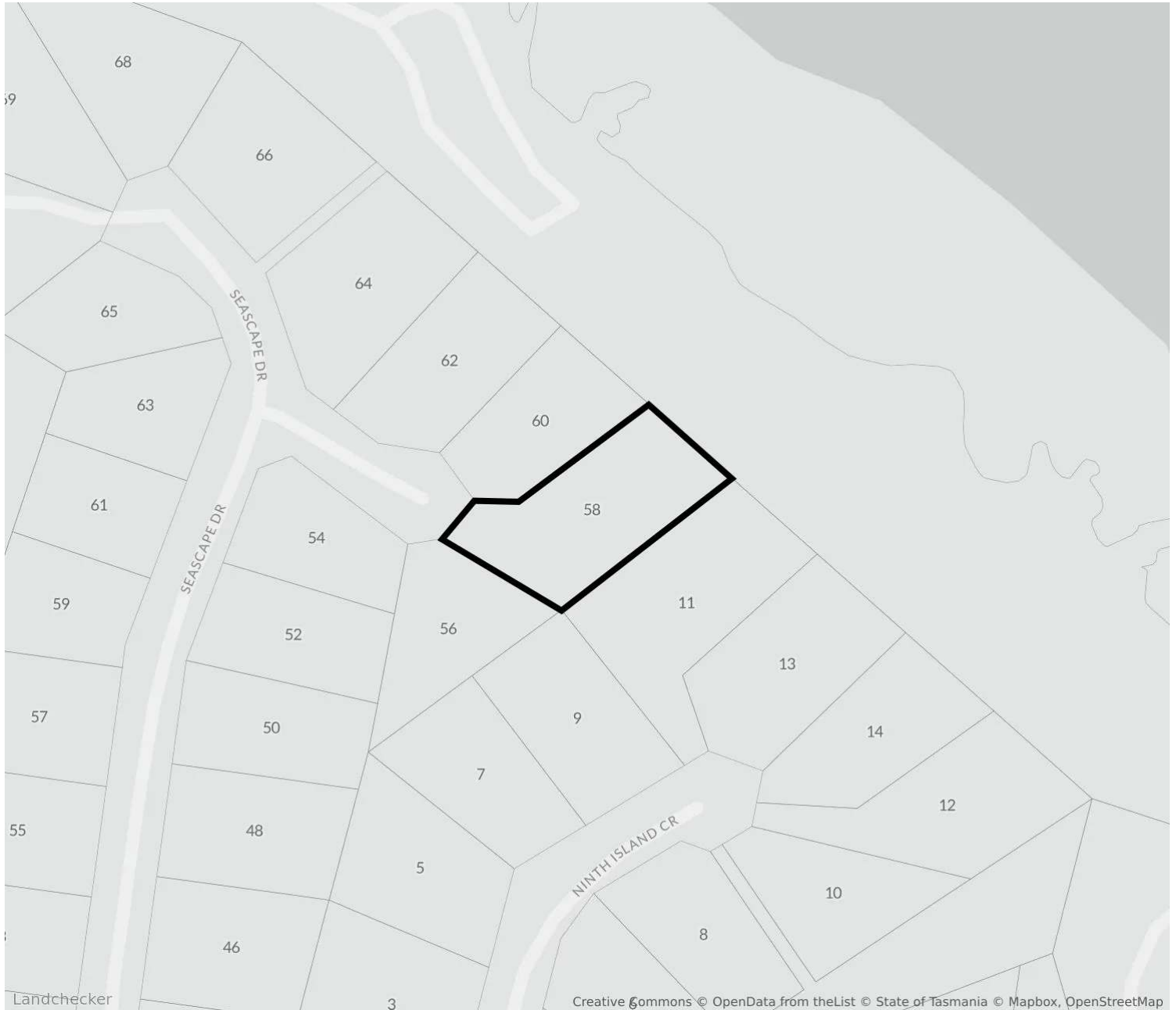
 NATURAL ASSETS CODE

For confirmation and detailed advice about this planning overlay, please contact GEORGE TOWN council on 03 6382 8800.



1 - 5m Contours

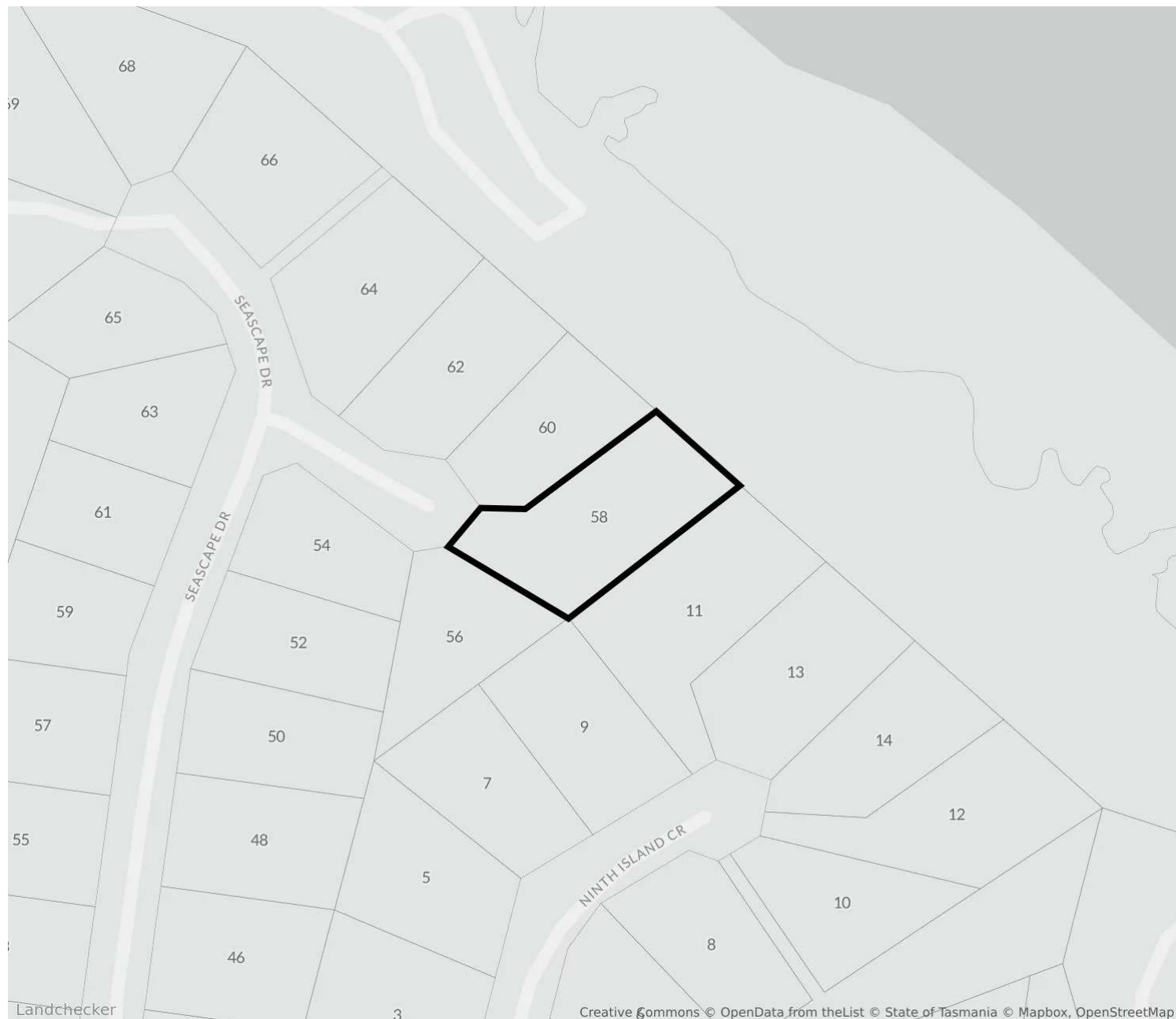
For confirmation and detailed advice about the elevation of the property, please contact GEORGE TOWN council on 03 6382 8800.



Easements

The easement displayed is indicative only and may represent a subset of the total easements.

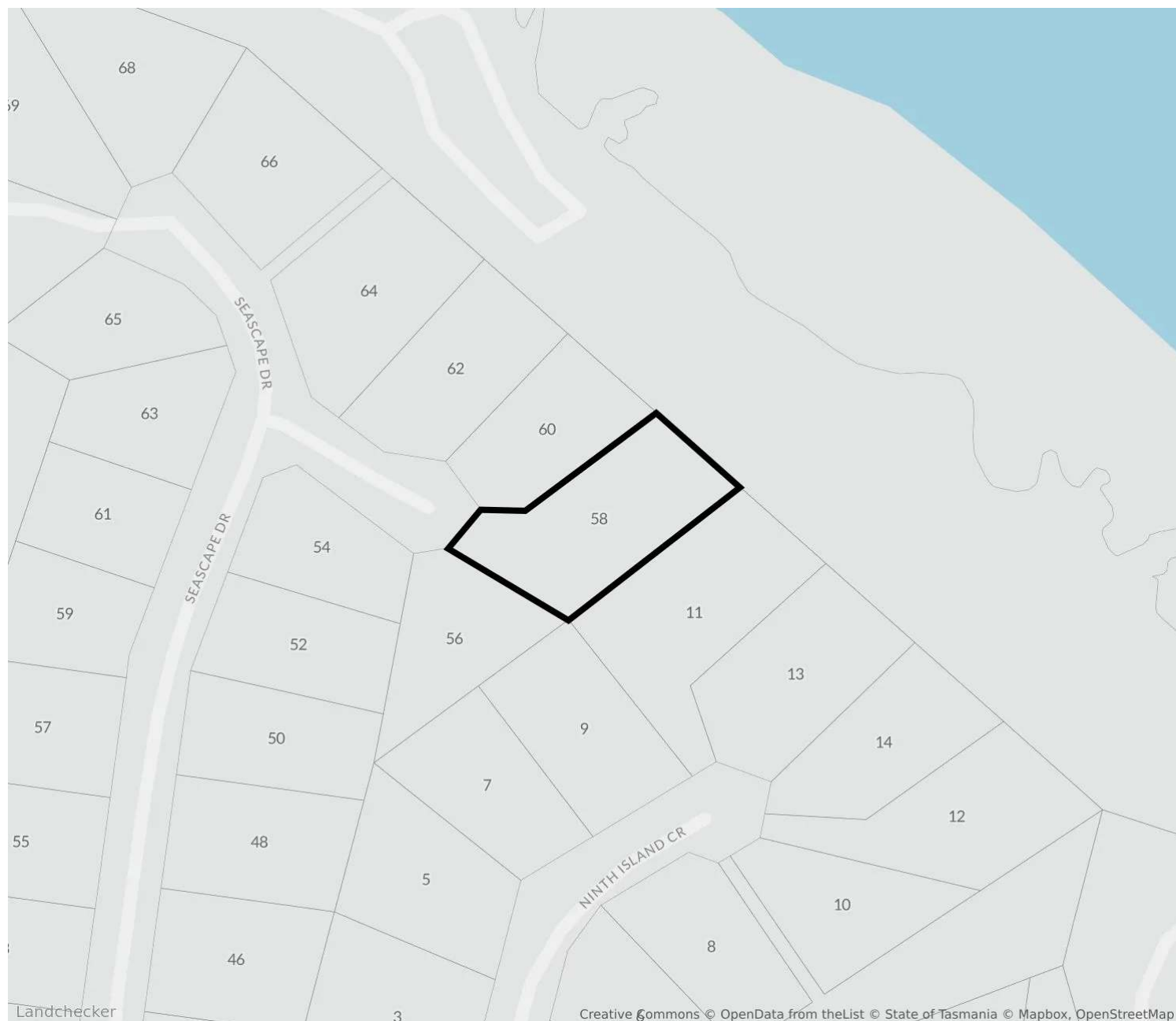
For confirmation and detailed advice about the easement on or nearby this property, please contact GEORGE TOWN council on 03 6382 8800.



No planning permit data available for this property.

NEARBY PLANNING PERMITS

58 Seascape Drive, Lulworth Tas 7252



No planning permit data available for nearby properties.

1. Property Report

This Property Report:

- a. is issued subject to the terms and conditions in respect of which Property Reports are issued by Landchecker; and
- b. contains data owned or licensed by our service providers that Landchecker Pty Ltd licences under the terms and conditions in the following links:
 - i. <https://creativecommons.org/licenses/by/4.0/legalcode> in respect of data supplied by the State of Tasmania;
 - ii. <https://creativecommons.org/licenses/by/4.0/> in respect of census data supplied by the Commonwealth of Australia;
 - iii. <https://www.mapbox.com/tos>, in respect of data supplied by Mapbox Inc.; and
 - iv. <https://www.openstreetmap.org/copyright>, in respect of data supplied by Open Street Maps;
- v. The information is supplied by Landchecker (ABN 31 607 394 696) on behalf of PropTrack Pty Ltd (ABN 43 127 386 298) Copyright and Legal Disclaimers about Property Data (PropTrack); and
- vi. <https://creativecommons.org/licenses/by/4.0/> in respect of data supplied by the Australian Curriculum, Assessment and Reporting Authority (ACARA).

2. Use of Property Report

This Property Report is made available for information purposes only. Recipients of this Property Report acknowledge and agree that they may not rely upon the content of this Property Report for any other purposes other than the express purpose for which it is issued and that recipients:

- a. must not use it in any manner which is unlawful, offensive, threatening, defamatory, fraudulent, misleading, deceptive or otherwise inappropriate;
- b. must seek their own independent professional advice and seek their own professional advice in respect of the subject matter of this Property Report before acting on or referring to any of the information contained in this Property Report;

- c. acknowledge that this Property Report is provided entirely at recipients' own risk and neither Landchecker nor its service providers take any responsibility or liability for any loss or damage suffered by recipients in reliance on this Property Report; and
- d. acknowledge that this Property Report will not be accurate, complete or reliable.

3. Attributions

State Government Copyright Notice and Disclaimer

This product incorporates data the copyright ownership of which is vested in the Crown in Right of Tasmania. The data has been used in the product with the permission of the Crown in Right of Tasmania. The Crown in Right of Tasmania and its employees and agents: give no warranty regarding the data's accuracy, completeness, currency or suitability for any particular purpose; and do not accept liability howsoever arising, including but not limited to negligence, for any loss resulting from the use of or reliance upon the data. Base data with the LIST © Crown in Right of Tasmania www.thelist.tas.gov.au.

Neither Landchecker nor this Property Report are affiliated with, endorsed or authorised by the State of Tasmania.

The data in this Property Report may contain property data in respect of an adjacent State. The attribution in respect of the Property Data is only in respect of the property for which the Property Report was obtained. Additional attribution statements for adjoining properties are available in Landchecker's terms of use.

Australian Curriculum Assessment and Reporting Authority

This Property Report contains data that was downloaded from the ACARA website (www.acara.edu.au) (accessed 1 April 2019) and was not modified that is © copyright 2009 to present. ACARA does not:

- a. endorse any product, such as this Property Report, that uses ACARA material; or
- b. make any representations as to the quality of such products.