

FORM 1 - Vendor's Statement

(Section 7 Land and Business (Sale and Conveyancing) Act 1994)

Contents

Preliminary
Part A – Parties and land
Part B – Purchaser's cooling off rights and proceeding with the purchase
Part C – Statement with respect to required particulars
Part D – Certificate with respect to prescribed inquiries by registered agent
Schedule



Preliminary

To the purchaser:

The purpose of a statement under section 7 of the *Land and Business (Sale and Conveyancing) Act 1994* is to put you on notice of certain particulars concerning the land to be acquired. If you intend to carry out building work on the land, change the use of the land or divide the land, you should make further inquiries to determine whether this will be permitted. For example, building work may not be permitted on land not connected to a sewerage system or common drainage scheme if the land is near a watercourse, dam, bore or the River Murray and Lakes.

The *Aboriginal Heritage Act 1988* protects any Aboriginal site or object on the land. Details of any such site or object may be sought from the "traditional owners" as defined in that Act.

If you desire additional information, it is up to you to make further inquiries as appropriate.

Instructions to the vendor for completing this statement:

☐ means the Part, Division, particulars or item may not be applicable.

If it is applicable, ensure the box is ticked and complete the Part, Division, particulars or item.

If it is not applicable, ensure the box is empty or strike out the Part, Division, particulars or item. Alternatively, the Part, Division, particulars or item may be omitted, but not in the case of an item or heading in the table of particulars in Division 1 of the Schedule that is required by the instructions at the head of that table to be retained as part of this statement.

* means strike out or omit the option that is not applicable.

All questions must be answered with a YES or NO (inserted in the place indicated by a rectangle or square brackets below or to the side of the question).

If there is insufficient space to provide any particulars required, continue on attachments.

PART A – PARTIES AND LAND

1 Purchaser:

Address:

2 Purchaser's registered agent:

Address:

3 Vendor:

GAIL DRAGT and JOHN WILLIAM DRAGT

Address:

9 Bradfield Street, Claremont TAS 7011

4 Vendor's registered agent:

Magain Real Estate Happy Valley Pty Ltd T/A Magain Real Estate

Address:

Shop 2, Happy Valley Shopping Centre, 50 Kenihans Road Happy Valley SA 5159

5 Date of contract (if made before this statement is served):

6 Description of the land:

[Identify the land including any certificate of title reference]

The land situated at 31 The Lane, O'Halloran Hill SA 5158 and being whole of the land in Certificate of Title

Volume 5376 Folio 705 and being whole of Allotment 8 on Deposited Plan 29281 in the Area named O'Halloran

Hill in the Hundred of Noarlunga

PART B – PURCHASER'S COOLING-OFF RIGHTS AND PROCEEDING WITH THE PURCHASE

To the purchaser:

Right to cool-off (section 5)

1 – Right to cool-off and restrictions on that right

You may notify the vendor of your intention not to be bound by the contract for the sale of the land UNLESS–

- (a) you purchased by auction; or
- (b) you purchased on the same day as you, or some person on your behalf, bid at the auction of the land; or
- (c) you have, before signing the contract, received independent advice from a legal practitioner and the legal practitioner has signed a certificate in the prescribed form as to the giving of that advice; or
- (d) you are a body corporate and the land is not residential land; or
- (e) the contract is made by the exercise of an option to purchase not less than 5 clear business days after the grant of the option and not less than 2 clear business days after service of this form; or
- (f) the sale is by tender and the contract is made not less than 5 clear business days after the day fixed for the closing of tenders and not less than 2 clear business days after service of this form; or
- (g) the contract also provides for the sale of a business that is not a small business.

2 – Time for service

The cooling-off notice must be served–

- (a) if this form is served on you before the making of the contract– before the end of the second clear business day after the day on which the contract was made; or
- (b) if this form is served on you after the making of the contract– before the end of the second clear business day from the day on which this form is served.

However, if this form is not served on you at least 2 clear business days before the time at which settlement takes place, the cooling-off notice may be served at any time before settlement.

3 – Form of cooling-off notice

The cooling-off notice must be in writing and must be signed by you.

4 – Methods of service

The cooling-off notice must be–

- (a) given to the vendor personally; or
- (b) posted by registered post to the vendor at the following address:

9 Bradfield Street, Claremont TAS 7011

(being the vendor's last known address); or

- (c) transmitted by fax or email to the following fax number or email address:

danielle@magain.com.au

(being a number or address provided to you by the vendor for the purpose of service of the notice); or

- (d) left for the vendor's agent (with a person apparently responsible to the agent) at, or posted by registered post to the agent at, the following address:

Shop 2, Happy Valley Shopping Centre, 50 Kenihans Road Happy Valley SA 5159

(being *the agent's address for service under the *Land Agents Act 1994*/~~an address nominated by the agent to you for the purpose of service of the notice~~).

Note–

Section 5(3) of the *Land and Business (Sale and Conveyancing) Act 1994* places the onus of proving the giving of the cooling-off notice on the purchaser. It is therefore strongly recommended that –

- (a) if you intend to serve the notice by leaving it for the vendor's agent at the agent's address for service or an address nominated by the agent, you obtain an acknowledgment of service of the notice in writing; or
- (b) if you intend to serve the notice by fax or email, you obtain a record of the transmission of the fax or email.

5 – Effect of service

If you serve such cooling-off notice on the vendor, the contract will be taken to have been rescinded at the time when the notice was served. You are then entitled to the return of any money you paid under the contract other than–

- (a) the amount of any deposit paid if the deposit did not exceed \$100; or
- (b) an amount paid for an option to purchase the land.

Proceeding with the purchase

If you wish to proceed with the purchase—

- (a) it is strongly recommended that you take steps to make sure your interest in the property is adequately insured against loss or damage; and
- (b) pay particular attention to the provisions in the contract as to time of settlement - it is essential that the necessary arrangements are made to complete the purchase by the agreed date - if you do not do so, you may be in breach of the contract; and
- (c) you are entitled to retain the solicitor or registered conveyancer of your choice.

**PART C – STATEMENT WITH RESPECT TO REQUIRED PARTICULARS
(section 7(1))**

To the purchaser:

*+ / We,

GAIL DRAGT and JOHN WILLIAM DRAGT

of

9 Bradfield Street, Claremont TAS 7011

being the *vendor(s)/~~person authorised to act on behalf of the vendor(s)~~ in relation to the transaction state that the Schedule contains all particulars required to be given to you pursuant to section 7(1) of the *Land and Business (Sale and Conveyancing) Act 1994*.

Date: _____ Signed: _____

Date: _____ Signed: _____

**PART D – CERTIFICATE WITH RESPECT TO PRESCRIBED INQUIRIES BY REGISTERED AGENT
(section 9)**



To the purchaser:

I,

Danielle Comer

certify *that the responses/~~that, subject to the exceptions stated below, the responses~~ to the inquiries made pursuant to section 9 of the *Land and Business (Sale and Conveyancing) Act 1994* confirm the completeness and accuracy of the particulars set out in the Schedule.

Exceptions:

NIL

Date: _____ Signed: _____

~~*Vendor's agent / Purchaser's agent~~

~~*Person authorised to act on behalf of *Vendor's agent / Purchaser's agent~~

SCHEDULE – DIVISION 1**PARTICULARS OF MORTGAGES, CHARGES AND PRESCRIBED ENCUMBRANCES AFFECTING THE LAND****(section 7(1)(b))****Note –**

Section 7(3) of the Act provides that this statement need not include reference to charges arising from the imposition of rates or taxes less than 12 months before the date of service of the statement.

Where a mortgage, charge or prescribed encumbrance referred to in column 1 of the table below is applicable to the land, the particulars in relation to that mortgage, charge or prescribed encumbrance required by column 2 of the table must be set out in the table (in accordance with the instructions in the table) unless—

- (a) there is an attachment to this statement and –
 - (i) all the required particulars are contained in that attachment; and
 - (ii) the attachment is identified in column 2; and
 - (iii) if the attachment consists of more than 2 sheets of paper, those parts of the attachment that contain the required particulars are identified in column 2; or
- (b) the mortgage, charge or prescribed encumbrance –
 - (i) is 1 of the following items in the table:
 - (A) under the heading 1. General –
 - 1.1 Mortgage of land
 - 1.4 Lease, agreement for lease, tenancy agreement or licence
 - 1.5 Caveat
 - 1.6 Lien or notice of a lien
 - (B) under the heading 36. Other charges –
 - 36.1 Charge of any kind affecting the land (not included in another item); and
 - (ii) is registered on the certificate of title to the land; and
 - (iii) is to be discharged or satisfied prior to or at settlement.

TABLE OF PARTICULARS

Column 1	Column 2	Column 3
----------	----------	----------

[If an item is applicable, ensure that the box for the item is ticked and complete the item.]

[If an item is not applicable, ensure that the box for the item is empty or else strike out the item or write "NOT APPLICABLE " or "N/A" in column 1. Alternatively, the item and any inapplicable heading may be omitted, but not in the case of–

- (a) the heading "1. General" and items 1.1, 1.2, 1.3 and 1.4; and
- (b) the heading "5. Development Act 1993 (repealed)" and item 5.1; and
- (c) the heading "6. Repealed Act conditions" and item 6.1; and
- (d) the heading "29. Planning, Development and Infrastructure Act 2016" and items 29.1 and 29.2,

which must be retained as part of this statement whether applicable or not.]

*[If an item is applicable, all particulars requested in column 2 must be set out in the item unless the Note preceding this table otherwise permits. Particulars requested in **bold type** must be set out in column 3 and all other particulars must be set out in column 2.]*

[If there is more than 1 mortgage, charge or prescribed encumbrance of a kind referred to in column 1, the particulars requested in column 2 must be set out for each such mortgage, charge or prescribed encumbrance.]

[If requested particulars are set out in the item and then continued on an attachment due to insufficient space, identify the attachment in the place provided in column 2. If all of the requested particulars are contained in an attachment (instead of in the item) in accordance with the Note preceding this table, identify the attachment in the place provided in column 2 and (if required by the Note) identify the parts of the attachment that contain the particulars.]

Column 1	Column 2	Column 3
1. General		
1.1 Mortgage of land	<i>Is this item applicable?</i>	<input checked="" type="checkbox"/>
<i>[Note - Do not omit this item. The item and its heading must be included in the statement even if not applicable.]</i>	<i>Will this be discharged or satisfied prior to or at settlement?</i>	YES
	<i>Are there attachments?</i>	YES
	<i>If YES, identify the attachment(s) (and, if applicable, the part(s) containing the particulars):</i> CERTIFICATE OF TITLE - VOLUME 5376 FOLIO 705 Number of mortgage (if registered): 14385443 Name of mortgagee: MORTGAGE TO BANK OF QUEENSLAND LTD. (ACN: 009 656 740)	
1.2 Easement (whether over the land or annexed to the land)	<i>Is this item applicable?</i>	<input checked="" type="checkbox"/>
Note - "Easement" includes rights of way and party wall rights.	<i>Will this be discharged or satisfied prior to or at settlement?</i>	NO
<i>[Note - Do not omit this item. The item and its heading must be included in the statement even if not applicable.]</i>	<i>Are there attachments?</i>	YES
	<i>If YES, identify the attachment(s) (and, if applicable, the part(s) containing the particulars):</i> - PROPERTY INTEREST REPORT (PAGE 12) - CERTIFICATE OF TITLE - VOLUME 5376 FOLIO 705 - CITY OF ONKAPARINGA COUNCIL SEARCH Description of land subject to easement: - PORTION OF THE LAND IN CT-5376/705 - OVER THE LAND MARKED S & OVER THE LAND MARKED D Nature of easement: - STATUTORY EASEMENT TO SA POWER NETWORKS - SERVICE EASEMENT(S) OVER THE LAND MARKED S FOR SEWERAGE PURPOSES TO SOUTH AUSTRALIAN WATER CORPORATION (223LG RPA) - SERVICE EASEMENT(S) OVER THE LAND MARKED D FOR DRAINAGE PURPOSES TO THE COUNCIL FOR THE AREA (223LG RPA) Are you aware of any encroachment on the easement? YES (If YES , give details): OUTBUILDING ENCROACHING ON EASEMENT If there is an encroachment, has approval for the encroachment been given? YES (If YES , give details): REFER TO CITY OF ONKAPARINGA COUNCIL SEARCH	
1.3 Restrictive covenant	<i>Is this item applicable?</i>	<input type="checkbox"/>
<i>[Note - Do not omit this item. The item and its heading must be included in the statement even if not applicable.]</i>	<i>Will this be discharged or satisfied prior to or at settlement?</i>	YES/NO
	<i>Are there attachments?</i>	YES/NO
	<i>If YES, identify the attachment(s) (and, if applicable, the part(s) containing the particulars):</i> Nature of restrictive covenant: Name of person in whose favour restrictive covenant operates: Does the restrictive covenant affect the whole of the land being acquired? (If NO , give details): Does the restrictive covenant affect land other than that being acquired?	

Column 1	Column 2	Column 3
1.4 Lease, agreement for lease, tenancy agreement or licence (The information does not include information about any sublease or subtenancy. That information may be sought by the purchaser from the lessee or tenant or sublessee or subtenant.) [Note - <i>Do not omit this item. The item and its heading must be included in the statement even if not applicable.]</i>	Is this item applicable? Will this be discharged or satisfied prior to or at settlement? Are there attachments? <i>If YES, identify the attachment(s) (and, if applicable, the part(s) containing the particulars):</i> Names of parties: Period of lease, agreement for lease etc: From: To: Amount of rent or licence fee: per (period) Is the lease, agreement for lease etc in writing? If the lease or licence was granted under an Act relating to the disposal of Crown lands, specify- (a) the Act under which the lease or licence was granted: (b) the outstanding amounts due (including any interest or penalty):	<input type="checkbox"/> YES/NO YES/NO
5. Development Act 1993 (repealed)		
5.1 section 42 - Condition (that continues to apply) of a development authorisation [Note - <i>Do not omit this item. The item and its heading must be included in the statement even if not applicable.]</i>	Is this item applicable? Will this be discharged or satisfied prior to or at settlement? Are there attachments? <i>If YES, identify the attachment(s) (and, if applicable, the part(s) containing the particulars):</i> RESPONSE FROM STATE PLANNING COMMISSION Condition(s) of authorisation: REFER TO RESPONSE FROM STATE PLANNING COMMISSION	<input checked="" type="checkbox"/> NO YES
6. Repealed Act conditions		
6.1 Condition (that continues to apply) of an approval or authorisation granted under the Building Act 1971 (repealed), the City of Adelaide Development Control Act 1976 (repealed), the Planning Act 1982 (repealed) or the Planning and Development Act 1967 (repealed) [Note - <i>Do not omit this item. The item and its heading must be included in the statement even if not applicable.]</i>	Is this item applicable? Will this be discharged or satisfied prior to or at settlement? Are there attachments? <i>If YES, identify the attachment(s) (and, if applicable, the part(s) containing the particulars):</i> RESPONSE FROM STATE PLANNING COMMISSION Nature of condition(s): REFER TO RESPONSE FROM STATE PLANNING COMMISSION	<input checked="" type="checkbox"/> NO YES
7. Emergency Services Funding Act 1998		
7.1 section 16 - Notice to pay levy	Is this item applicable? Will this be discharged or satisfied prior to or at settlement? Are there attachments? <i>If YES, identify the attachment(s) (and, if applicable, the part(s) containing the particulars):</i> CERTIFICATE OF EMERGENCY SERVICES LEVY Date of notice: 13/01/2026 Amount of levy payable: \$ 0.00	<input checked="" type="checkbox"/> YES YES

Column 1	Column 2	Column 3
19. Land Tax Act 1936		
19.1 Notice, order or demand for payment of land tax	<p><i>Is this item applicable?</i></p> <p><i>Will this be discharged or satisfied prior to or at settlement?</i></p> <p><i>Are there attachments?</i></p> <p><i>If YES, identify the attachment(s) (and, if applicable, the part(s) containing the particulars):</i></p> <p>CERTIFICATE OF LAND TAX</p> <p>Date of notice, order or demand:</p> <p>13/01/2026</p> <p>Amount payable (as stated in the notice):</p> <p>\$ 0.00</p>	<p><input checked="" type="checkbox"/></p> <p>YES</p> <p>YES</p>
21. Local Government Act 1999		
21.1 Notice, order, declaration, charge, claim or demand given or made under the Act	<p><i>Is this item applicable?</i></p> <p><i>Will this be discharged or satisfied prior to or at settlement?</i></p> <p><i>Are there attachments?</i></p> <p><i>If YES, identify the attachment(s) (and, if applicable, the part(s) containing the particulars):</i></p> <p>LOCAL GOVERNMENT RATES SEARCH</p> <p>Date of notice, order etc:</p> <p>13 January 2026</p> <p>Name of council by which, or person by whom, notice, order etc is given or made:</p> <p>CITY OF ONKAPARINGA</p> <p>Land subject thereto:</p> <p>31 The Lane O'HALLORAN HILL SA 5158</p> <p>Volume/Folio : CT-5376/705</p> <p>Lot/Plan No : Allotment 8 Sec 1048 DP 29281</p> <p>Nature of requirements contained in notice, order etc:</p> <p>PAYMENT OF COUNCIL RATES</p> <p>Time for carrying out requirements:</p> <p>REFER TO LOCAL GOVERNMENT RATES SEARCH</p> <p>Amount payable (if any):</p> <p>\$ 387.92</p>	<p><input checked="" type="checkbox"/></p> <p>YES</p> <p>YES</p>

Column 1	Column 2	Column 3
29. Planning, Development and Infrastructure Act 2016		

Column 1	Column 2	Column 3
29.1 Part 5 - Planning and Design Code	<p><i>Is this item applicable?</i></p> <p><i>Will this be discharged or satisfied prior to or at settlement?</i></p> <p><i>Are there attachments?</i></p> <p><i>If YES, identify the attachment(s) (and, if applicable, the part(s) containing the particulars):</i></p> <p>- CITY OF ONKAPARINGA COUNCIL SEARCH (PLANNING, DEVELOPMENT AND INFRASTRUCTURE ACT 2016)</p> <p>- PROPERTY INTEREST REPORT (29.)</p> <p>Title or other brief description of zone, subzone and overlay in which the land is situated (as shown in the Planning and Design Code):</p> <p>Zones</p> <p>General Neighbourhood (GN)</p> <p>Subzones</p> <p>NO</p> <p>Zoning overlays</p> <p>Overlays</p> <p>Airport Building Heights (Regulated) (All structures over 30 metres)</p> <p>The Airport Building Heights (Regulated) Overlay seeks to ensure building height does not pose a hazard to the operation and safety requirements of commercial and military airfields.</p> <p>Affordable Housing</p> <p>The Affordable Housing Overlay seeks to ensure the integration of a range of affordable dwelling types into residential and mixed use development.</p> <p>Hazards (Flooding - Evidence Required)</p> <p>The Hazards (Flooding - Evidence Required) Overlay adopts a precautionary approach to mitigate potential impacts of potential flood risk through appropriate siting and design of development.</p> <p>Native Vegetation</p> <p>The Native Vegetation Overlay seeks to protect, retain and restore areas of native vegetation.</p> <p>Prescribed Wells Area</p> <p>The Prescribed Wells Area Overlay seeks to ensure sustainable water use in prescribed wells areas.</p> <p>Regulated and Significant Tree</p> <p>The Regulated and Significant Tree Overlay seeks to mitigate the loss of regulated trees through appropriate development and redevelopment.</p> <p>Stormwater Management</p> <p>The Stormwater Management Overlay seeks to ensure new development incorporates water sensitive urban design techniques to capture and re-use stormwater.</p> <p>Signif Retirement Facility Supported Accom Sites</p> <p>The Significant Retirement Facility and Supported Accommodation Sites Overlay seeks to facilitate the development of supported accommodation and/or retirement facilities on significant retirement facility and supported accommodation sites to provide accommodation for the communities' ageing residents.</p> <p>Traffic Generating Development</p> <p>The Traffic Generating Development Overlay aims to ensure safe and efficient vehicle movement and access along urban transport routes and major urban transport routes.</p> <p>Urban Tree Canopy</p> <p>The Urban Tree Canopy Overlay seeks to preserve and enhance urban tree canopy through the planting of new trees and retention of existing mature trees where practicable.</p> <p>Is there a State heritage place on the land or is the land situated in a State heritage area?</p> <p>NO</p> <p>Is the land designated as a local heritage place?</p> <p>NO</p>	<input checked="checked" type="checkbox"/> NO YES

[Note -

Do not omit this item. The item and its heading must be included in the statement even if not applicable.]

Column 1	Column 2	Column 3
	<p>Is there a tree or stand of trees declared in Part 10 of the Planning and Design Code to be a significant tree or trees on the land?</p> <p>NO</p> <p>Is there a current amendment to the Planning and Design Code released for public consultation by a designated entity on which consultation is continuing or on which consultation has ended but whose proposed amendment has not yet come into operation?</p> <p>YES</p> <p>Note-</p> <p>For further information about the Planning and Design Code visit https://code.plan.sa.gov.au.</p>	
<p>29.2 section 127 - Condition (that continues to apply) of a development authorisation</p> <p><i>[Note - Do not omit this item. The item and its heading must be included in the statement even if not applicable.]</i></p>	<p>Is this item applicable?</p> <p>Will this be discharged or satisfied prior to or at settlement?</p> <p>Are there attachments?</p> <p><i>If YES, identify the attachment(s) (and, if applicable, the part(s) containing the particulars):</i></p> <p>RESPONSE FROM STATE PLANNING COMMISSION</p> <p>Date of authorisation:</p> <p>REFER TO RESPONSE FROM STATE PLANNING COMMISSION</p> <p>Name of relevant authority that granted authorisation:</p> <p>REFER TO RESPONSE FROM STATE PLANNING COMMISSION</p> <p>Condition(s) of authorisation:</p> <p>REFER TO RESPONSE FROM STATE PLANNING COMMISSION</p>	<p><input checked="" type="checkbox"/></p> <p>NO</p> <p>YES</p>
34. Water Industry Act 2012		
<p>34.1 Notice or order under the Act requiring payment of charges or other amounts or making other requirement</p>	<p>Is this item applicable?</p> <p>Will this be discharged or satisfied prior to or at settlement?</p> <p>Are there attachments?</p> <p><i>If YES, identify the attachment(s) (and, if applicable, the part(s) containing the particulars):</i></p> <p>SA WATER CERTIFICATE</p> <p>Date of notice or order:</p> <p>13/1/2026</p> <p>Name of person or body who served notice or order:</p> <p>SA WATER</p> <p>Amount payable (if any) as specified in the notice or order:</p> <p>REFER TO SA WATER CERTIFICATE</p> <p>Nature of other requirement made (if any) as specified in the notice or order:</p> <p>PAYMENT OF SA WATER RATES AND CHARGES</p>	<p><input checked="" type="checkbox"/></p> <p>YES</p> <p>YES</p>

ACKNOWLEDGEMENT OF RECEIPT OF FORM 1

The Purchaser acknowledges receipt of the following:

FORM 1 – STATEMENT UNDER SECTION 7 (*Land and Business (Sale and Conveyancing) Act 1994*)

the above being identified by pages numbered 1 to 13 inclusive, together with the following annexures and supporting documents (if any):

FORM 3 Buyers Information Notice

- CERTIFICATE OF TITLE-5376/705

- PROPERTY INTEREST REPORT

- RESPONSE FROM STATE PLANNING COMMISSION

- CITY OF ONKAPARINGA COUNCIL SEARCH

- LOCAL GOVERNMENT RATES SEARCH

- CERTIFICATE OF EMERGENCY SERVICES LEVY

- CERTIFICATE OF LAND TAX

- SA WATER CERTIFICATE

SIGNED BY THE PURCHASER:

Date: _____ Signed: _____

Date: _____ Signed: _____

The Purchaser:

1. acknowledges and consents to the parties and their representatives signing the Form 1 by digital and or electronic signatures under the *Electronic Communications Act* (SA);
2. by signing this Acknowledgement, signs for all Purchasers, and warrants authority to acknowledge the Form 1 for all Purchasers (if more than 1); and
3. is not required to sign a Form 1 for it to be validly served and acknowledges the signing provision above is included if the Agent serves the Form 1 in person and wants evidence of the Purchaser having been served. If the Form 1 is served electronically, the email is sufficient evidence of what has been served.

Land and Business (Sale and Conveyancing) Act 1994 - section 13A

Land and Business (Sale and Conveyancing) Regulations 2025 - regulation 17

Buyers information notice

Prescribed notice to be given to purchaser

Before you buy a home there are a number of things that you should investigate and consider. Though it may not be obvious at the time, there could be matters that may affect your enjoyment of the property, the safety of people on the property or the value of the property.

The following questions may help you to identify if a property is appropriate to purchase. In many cases the questions relate to a variety of laws and standards. These laws and standards change over time, so it is important to seek the most up to date information. Various government agencies can provide up to date and relevant information on many of these questions. To find out more, Consumer and Business Services (CBS) recommends you check the website: www.cbs.sa.gov.au.

Consider having a professional building inspection done before proceeding with a purchase. A building inspection will help you answer some of the questions below.

The questions have been categorised under the headings **Safety**, **Enjoyment** and **Value**, but all issues are relevant to each heading.

Safety

- Is there **asbestos** in any of the buildings or elsewhere on the property e.g. sheds and fences?
- Does the property have any significant **defects** e.g. **cracking** or **salt damp**? Have the wet areas been waterproofed?
- Is the property in a **bushfire** prone area?
- Are the **electrical wiring**, **gas installation**, **plumbing** and **appliances** in good working order and in good condition? Is a **safety switch** (RCD) installed? Is it working?
- Are there any prohibited **gas appliances** in bedrooms or bathrooms?
- Are **smoke alarms** installed in the house? If so, are they hardwired? Are they in good working order and in good condition? Are they compliant?
- Is there a **swimming pool and/or spa pool** installed on the property? Are there any safety barriers or fences in place? Do they conform to current standards?
- Does the property have any **termite** or other pest infestations? Is there a current preventive termite treatment program in place? Was the property treated at some stage with persistent organochlorins (now banned) or other **toxic** termiticides?
- Has fill been used on the site? Is the soil contaminated by **chemical residues** or waste?
- Does the property use **cooling towers** or manufactured warm water systems? If so, what are the maintenance requirements?



Enjoyment

- Does the property have any **stormwater** problems?
- Is the property in a **flood prone** area? Is the property prone to coastal flooding?
- Does the property have an on-site **wastewater treatment facility** such as a septic tank installed? If so, what are the maintenance requirements? Is it compliant?
- Is a **sewer mains connection** available?
- Are all gutters, downpipes and stormwater systems in good working order and in good condition?
- Is the property near **power lines**? Are there any trees on the property near power lines? Are you considering planting any trees? Do all structures and trees maintain the required clearance from any power lines?
- Are there any **significant** trees on the property?
- Is this property a unit on **strata or community title**? What could this mean for you? Is this property on strata or community title? Do you understand the restrictions of use and the financial obligations of ownership? Will you have to pay a previous owner's debt or the cost of planned improvements?
- Is the property close to a hotel, restaurant or other venue with entertainment consent for live music? Is the property close to any industrial or commercial activity, a busy road or airport etc that may result in the generation of **noise** or the **emission of materials or odours** into the air?
- What appliances, equipment and fittings are included in the sale of the property?
- Is there sufficient car parking space available to the property?

Value

- Are there any **illegal or unapproved additions**, extensions or alterations to the buildings on the property?
- How **energy efficient** is the home, including appliances and lighting? What **energy sources** (e.g. electricity, gas) are available?
- Is the property connected to SA Water operated and maintained **mains water**? Is a mains water connection available? Does the property have a **recycled water** connection? What sort of water meter is located on the property (a **direct or indirect meter** – an indirect meter can be located some distance from the property)? Is the property connected to a water meter that is also serving another property?
- Are there water taps outside the building? Is there a watering system installed? Are they in good working order and in good condition?
- Does the property have **alternative sources** of water other than mains water supply (including **bore or rainwater**)? If so, are there any special maintenance requirements?

For more information on these matters visit www.cbs.sa.gov.au

Disclaimer: There may be other issues relevant to the purchase of real estate. If you are unable to ascertain enough information about the questions raised in this form and any other concerns you may have, we strongly recommend you obtain independent advice through a building inspection, a lawyer, and a financial adviser.

REAL PROPERTY ACT, 1886



The Registrar-General certifies that this Title Register Search displays the records maintained in the Register Book and other notations at the time of searching.



Certificate of Title - Volume 5376 Folio 705

Parent Title(s) CT 4363/757
Creating Dealing(s) CONVERTED TITLE
Title Issued 12/11/1996 Edition 7 Edition Issued 24/10/2024

Estate Type

FEE SIMPLE

Registered Proprietor

JOHN WILLIAM DRAGT
GAIL DRAGT
OF 31 THE LANE O'HALLORAN HILL SA 5158
AS JOINT TENANTS

Description of Land

ALLOTMENT 8 DEPOSITED PLAN 29281
IN THE AREA NAMED O'HALLORAN HILL
HUNDRED OF NOARLUNGA

Easements

SUBJECT TO SERVICE EASEMENT(S) OVER THE LAND MARKED S FOR SEWERAGE PURPOSES TO SOUTH AUSTRALIAN WATER CORPORATION (223LG RPA)

SUBJECT TO SERVICE EASEMENT(S) OVER THE LAND MARKED D FOR DRAINAGE PURPOSES TO THE COUNCIL FOR THE AREA (223LG RPA)

Schedule of Dealings

Dealing Number	Description
14385443	MORTGAGE TO BANK OF QUEENSLAND LTD. (ACN: 009 656 740)

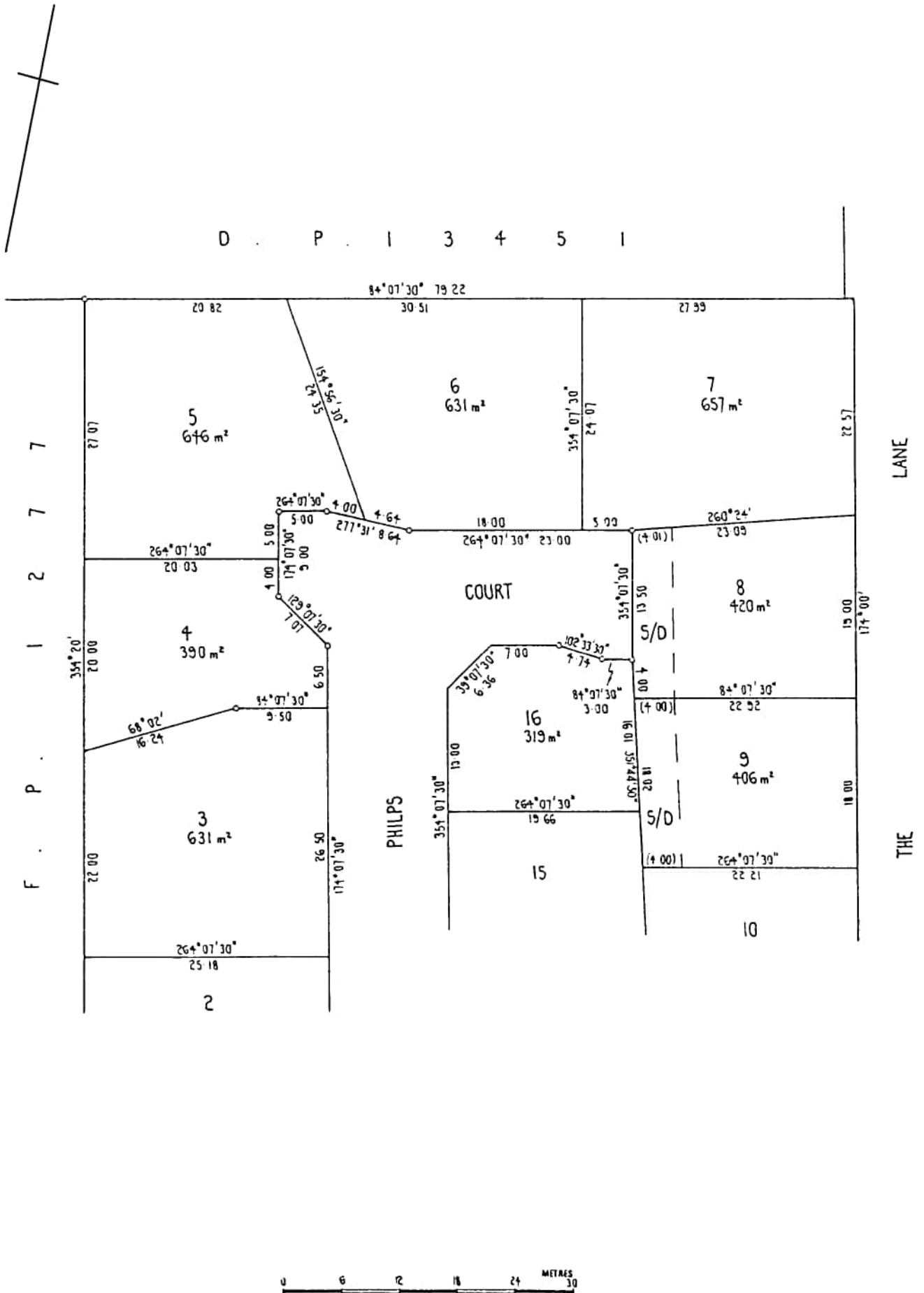
Notations

Dealings Affecting Title	NIL
Priority Notices	NIL
Notations on Plan	NIL

Registrar-General's Notes

AREA NAME UPDATED VIDE GOVERNMENT GAZETTE DATED 29/11/2001

Administrative Interests	NIL
--------------------------	-----



Property Interest Report

Provided by Land Services SA on behalf of the South Australian Government

Title Reference	CT 5376/705	Reference No. 2745485
Registered Proprietors	J W & G*DRAGT	Prepared 12/01/2026 14:28
Address of Property	31 THE LANE, O'HALLORAN HILL, SA 5158	
Local Govt. Authority	CITY OF ONKAPARINGA	
Local Govt. Address	PO BOX 1 NOARLUNGA CENTRE SA 5168	

This report provides information that may be used to complete a Form 1 as prescribed in the *Land and Business (Sale and Conveyancing) Act 1994*

Table of Particulars

Particulars of mortgages, charges and prescribed encumbrances affecting the land as identified in Division 1 of the Schedule to Form 1 as described in the Regulations to the *Land and Business (Sale and Conveyancing) Act 1994*

All enquiries relating to the Regulations or the Form 1 please contact Consumer & Business Services between 8:30 am and 5:00 pm on 131 882 or via their website www.cbs.sa.gov.au

Prescribed encumbrance	Particulars (Particulars in bold indicates further information will be provided)
------------------------	--

1. General

- | | | |
|-----|--|--|
| 1.1 | Mortgage of land

<i>[Note - Do not omit this item. The item and its heading must be included in the statement even if not applicable.]</i> | Refer to the Certificate of Title |
| 1.2 | Easement
(whether over the land or annexed to the land)

Note--"Easement" includes rights of way and party wall rights

<i>[Note - Do not omit this item. The item and its heading must be included in the statement even if not applicable.]</i> | Refer to the Certificate of Title |
| 1.3 | Restrictive covenant

<i>[Note - Do not omit this item. The item and its heading must be included in the statement even if not applicable.]</i> | Refer to the Certificate of Title for details of any restrictive covenants as an encumbrance |
| 1.4 | Lease, agreement for lease, tenancy agreement or licence
(The information does not include information about any sublease or subtenancy. That information may be sought by the purchaser from the lessee or tenant or sublessee or subtenant.)

<i>[Note - Do not omit this item. The item and its heading must be included in the statement even if not applicable.]</i> | Refer to the Certificate of Title

also

Contact the vendor for these details |
| 1.5 | Caveat | Refer to the Certificate of Title |
| 1.6 | Lien or notice of a lien | Refer to the Certificate of Title |

2. Aboriginal Heritage Act 1988

- | | | |
|-----|---|---|
| 2.1 | section 9 - Registration in central archives of an Aboriginal site or object | Aboriginal Affairs and Reconciliation in AGD has no registered entries for Aboriginal sites or objects affecting this title |
| 2.2 | section 24 - Directions prohibiting or restricting access to, or activities on, a site or | Aboriginal Affairs and Reconciliation in AGD has no record of any direction affecting this title |

an area surrounding a site

- 2.3 Part 3 Division 6 - Aboriginal heritage agreement

Aboriginal Affairs and Reconciliation in AGD has no record of any agreement affecting this title

also

Refer to the Certificate of Title

3. ***Burial and Cremation Act 2013***

- 3.1 section 8 - Human remains interred on land

Births, Deaths and Marriages in AGD has no record of any gravesites relating to this title

also

contact the vendor for these details

4. ***Crown Rates and Taxes Recovery Act 1945***

- 4.1 section 5 - Notice requiring payment

Crown Lands Program in DEW has no record of any notice affecting this title

5. ***Development Act 1993 (repealed)***

- 5.1 section 42 - Condition (that continues to apply) of a development authorisation

State Planning Commission in the Department for Housing and Urban Development will respond with details relevant to this item

[Note - Do not omit this item. The item and its heading must be included in the statement even if not applicable.]

also

Contact the Local Government Authority for other details that might apply

- 5.2 section 50(1) - Requirement to vest land in a council or the Crown to be held as open space

State Planning Commission in the Department for Housing and Urban Development has no record of any conditions that continue to apply, affecting this title

also

Contact the Local Government Authority for other details that might apply

- 5.3 section 50(2) - Agreement to vest land in a council or the Crown to be held as open space

State Planning Commission in the Department for Housing and Urban Development has no record of any conditions that continue to apply, affecting this title

also

Contact the Local Government Authority for other details that might apply

- 5.4 section 55 - Order to remove or perform work

State Planning Commission in the Department for Housing and Urban Development has no record of any order or notice affecting this title

also

Contact the Local Government Authority for other details that might apply

- 5.5 section 56 - Notice to complete development

State Planning Commission in the Department for Housing and Urban Development has no record of any order or notice affecting this title

also

Contact the Local Government Authority for other details that might apply

- 5.6 section 57 - Land management agreement

Refer to the Certificate of Title

- 5.7 section 60 - Notice of intention by building owner

Contact the vendor for these details

- 5.8 section 69 - Emergency order

State Planning Commission in the Department for Housing and Urban Development has no record of any order affecting this title

also

Contact the Local Government Authority for other details that might apply

- 5.9 section 71 - Fire safety notice

Building Fire Safety Committee in the Department for Housing and Urban Development has no record of any notice affecting this title

5.10	section 84 - Enforcement notice	State Planning Commission in the Department for Housing and Urban Development has no record of any conditions that continue to apply, affecting this title also Contact the Local Government Authority for other details that might apply
5.11	section 85(6), 85(10) or 106 - Enforcement order	State Planning Commission in the Department for Housing and Urban Development has no record of any conditions that continue to apply, affecting this title also Contact the Local Government Authority for other details that might apply
5.12	Part 11 Division 2 - Proceedings	Contact the Local Government Authority for other details that might apply also Contact the vendor for these details

6. Repealed Act conditions

6.1	Condition (that continues to apply) of an approval or authorisation granted under the <i>Building Act 1971</i> (repealed), the <i>City of Adelaide Development Control Act, 1976</i> (repealed), the <i>Planning Act 1982</i> (repealed) or the <i>Planning and Development Act 1967</i> (repealed) <i>[Note - Do not omit this item. The item and its heading must be included in the statement even if not applicable.]</i>	State Planning Commission in the Department for Housing and Urban Development will respond with details relevant to this item also Contact the Local Government Authority for other details that might apply
-----	--	---

7. Emergency Services Funding Act 1998

7.1	section 16 - Notice to pay levy	An Emergency Services Levy Certificate will be forwarded. If you do not receive the certificate within four (4) working days please contact the RevenueSA Customer Contact Centre on (08) 8226 3750. Clients who have misplaced or not received their certificates and are RevenueSA Online users should log into RevenueSA Online and reprint their certificates www.revenuesaonline.sa.gov.au
-----	---------------------------------	---

8. Environment Protection Act 1993

8.1	section 59 - Environment performance agreement that is registered in relation to the land	EPA (SA) does not have any current Performance Agreements registered on this title
8.2	section 93 - Environment protection order that is registered in relation to the land	EPA (SA) does not have any current Environment Protection Orders registered on this title
8.3	section 93A - Environment protection order relating to cessation of activity that is registered in relation to the land	EPA (SA) does not have any current Orders registered on this title
8.4	section 99 - Clean-up order that is registered in relation to the land	EPA (SA) does not have any current Clean-up orders registered on this title
8.5	section 100 - Clean-up authorisation that is registered in relation to the land	EPA (SA) does not have any current Clean-up authorisations registered on this title
8.6	section 103H - Site contamination assessment order that is registered in relation to the land	EPA (SA) does not have any current Orders registered on this title
8.7	section 103J - Site remediation order that is registered in relation to the land	EPA (SA) does not have any current Orders registered on this title
8.8	section 103N - Notice of declaration of special management area in relation to the land (due to possible existence of site contamination)	EPA (SA) does not have any current Orders registered on this title

8.9	section 103P - Notation of site contamination audit report in relation to the land	EPA (SA) does not have any current Orders registered on this title
8.10	section 103S - Notice of prohibition or restriction on taking water affected by site contamination in relation to the land	EPA (SA) does not have any current Orders registered on this title
9.	<i>Fences Act 1975</i>	
9.1	section 5 - Notice of intention to perform fencing work	Contact the vendor for these details
10.	<i>Fire and Emergency Services Act 2005</i>	
10.1	section 105F - (or section 56 or 83 (repealed)) - Notice to take action to prevent outbreak or spread of fire	Contact the Local Government Authority for other details that might apply Where the land is outside a council area, contact the vendor
11.	<i>Food Act 2001</i>	
11.1	section 44 - Improvement notice	Public Health in DHW has no record of any notice or direction affecting this title also Contact the Local Government Authority for other details that might apply
11.2	section 46 - Prohibition order	Public Health in DHW has no record of any notice or direction affecting this title also Contact the Local Government Authority for other details that might apply
12.	<i>Ground Water (Qualco-Sunlands) Control Act 2000</i>	
12.1	Part 6 - risk management allocation	Qualco Sunlands Ground Water Control Trust has no record of any allocation affecting this title
12.2	section 56 - Notice to pay share of Trust costs, or for unauthorised use of water, in respect of irrigated property	DEW Water Licensing has no record of any notice affecting this title
13.	<i>Heritage Places Act 1993</i>	
13.1	section 14(2)(b) - Registration of an object of heritage significance	Heritage Branch in DEW has no record of any registration affecting this title
13.2	section 17 or 18 - Provisional registration or registration	Heritage Branch in DEW has no record of any registration affecting this title
13.3	section 30 - Stop order	Heritage Branch in DEW has no record of any stop order affecting this title
13.4	Part 6 - Heritage agreement	Heritage Branch in DEW has no record of any agreement affecting this title also Refer to the Certificate of Title
13.5	section 38 - "No development" order	Heritage Branch in DEW has no record of any "No development" order affecting this title
14.	<i>Highways Act 1926</i>	
14.1	Part 2A - Establishment of control of access from any road abutting the land	Transport Assessment Section within DIT has no record of any registration affecting this title
15.	<i>Housing Improvement Act 1940 (repealed)</i>	
15.1	section 23 - Declaration that house is undesirable or unfit for human habitation	Contact the Local Government Authority for other details that might apply
15.2	Part 7 (rent control for substandard houses) - notice or declaration	Housing Safety Authority has no record of any notice or declaration affecting this title
16.	<i>Housing Improvement Act 2016</i>	

16.1	Part 3 Division 1 - Assessment, improvement or demolition orders	Housing Safety Authority has no record of any notice or declaration affecting this title
16.2	section 22 - Notice to vacate premises	Housing Safety Authority has no record of any notice or declaration affecting this title
16.3	section 25 - Rent control notice	Housing Safety Authority has no record of any notice or declaration affecting this title
17. <i>Land Acquisition Act 1969</i>		
17.1	section 10 - Notice of intention to acquire	Refer to the Certificate of Title for any notice of intention to acquire also Contact the Local Government Authority for other details that might apply
18. <i>Landscape South Australia Act 2019</i>		
18.1	section 72 - Notice to pay levy in respect of costs of regional landscape board	The regional landscape board has no record of any notice affecting this title
18.2	section 78 - Notice to pay levy in respect of right to take water or taking of water	DEW has no record of any notice affecting this title
18.3	section 99 - Notice to prepare an action plan for compliance with general statutory duty	The regional landscape board has no record of any notice affecting this title
18.4	section 107 - Notice to rectify effects of unauthorised activity	The regional landscape board has no record of any notice affecting this title also DEW has no record of any notice affecting this title
18.5	section 108 - Notice to maintain watercourse or lake in good condition	The regional landscape board has no record of any notice affecting this title
18.6	section 109 - Notice restricting the taking of water or directing action in relation to the taking of water	DEW has no record of any notice affecting this title
18.7	section 111 - Notice to remove or modify a dam, embankment, wall or other obstruction or object	The regional landscape board has no record of any notice affecting this title
18.8	section 112 - Permit (or condition of a permit) that remains in force	The regional landscape board has no record of any permit (that remains in force) affecting this title also DEW has no record of any permit (that remains in force) affecting this title
18.9	section 120 - Notice to take remedial or other action in relation to a well	DEW has no record of any notice affecting this title
18.10	section 135 - Water resource works approval	DEW has no record of a water resource works approval affecting this title
18.11	section 142 - Site use approval	DEW has no record of a site use approval affecting this title
18.12	section 166 - Forest water licence	DEW has no record of a forest water licence affecting this title
18.13	section 191 - Notice of instruction as to keeping or management of animal or plant	The regional landscape board has no record of any notice affecting this title
18.14	section 193 - Notice to comply with action order for the destruction or control of animals or plants	The regional landscape board has no record of any notice affecting this title
18.15	section 194 - Notice to pay costs of destruction or control of animals or plants on road reserve	The regional landscape board has no record of any notice affecting this title
18.16	section 196 - Notice requiring control or quarantine of animal or plant	The regional landscape board has no record of any notice affecting this title
18.17	section 207 - Protection order to secure compliance with specified provisions of the	The regional landscape board has no record of any notice affecting this title

Act

18.18	section 209 - Reparation order requiring specified action or payment to make good damage resulting from contravention of the Act	The regional landscape board has no record of any notice affecting this title
18.19	section 211 - Reparation authorisation authorising specified action to make good damage resulting from contravention of the Act	The regional landscape board has no record of any notice affecting this title
18.20	section 215 - Orders made by ERD Court	The regional landscape board has no record of any notice affecting this title
18.21	section 219 - Management agreements	The regional landscape board has no record of any notice affecting this title
18.22	section 235 - Additional orders on conviction	The regional landscape board has no record of any notice affecting this title

19. ***Land Tax Act 1936***

19.1	Notice, order or demand for payment of land tax	<p>A Land Tax Certificate will be forwarded. If you do not receive the certificate within four (4) working days please contact the RevenueSA Customer Contact Centre on (08) 8226 3750.</p> <p>Clients who have misplaced or not received their certificates and are RevenueSA Online users should log into RevenueSA Online and reprint their certificates www.revenuesaonline.sa.gov.au</p>
------	---	--

20. ***Local Government Act 1934 (repealed)***

20.1	Notice, order, declaration, charge, claim or demand given or made under the Act	Contact the Local Government Authority for other details that might apply
------	---	---

21. ***Local Government Act 1999***

21.1	Notice, order, declaration, charge, claim or demand given or made under the Act	Contact the Local Government Authority for other details that might apply
------	---	---

22. ***Local Nuisance and Litter Control Act 2016***

22.1	section 30 - Nuisance or litter abatement notice	Contact the Local Government Authority for other details that might apply
------	--	---

23. ***Metropolitan Adelaide Road Widening Plan Act 1972***

23.1	section 6 - Restriction on building work	Transport Assessment Section within DIT has no record of any restriction affecting this title
------	--	---

24. ***Mining Act 1971***

24.1	Mineral tenement (other than an exploration licence)	Mineral Tenements in the Department of Energy and Mining has no record of any proclamation affecting this title
24.2	section 9AA - Notice, agreement or order to waive exemption from authorised operations	Contact the vendor for these details
24.3	section 56T(1) - Consent to a change in authorised operations	Contact the vendor for these details
24.4	section 58(a) - Agreement authorising tenement holder to enter land	Contact the vendor for these details
24.5	section 58A - Notice of intention to commence authorised operations or apply for lease or licence	Contact the vendor for these details
24.6	section 61 - Agreement or order to pay compensation for authorised operations	Contact the vendor for these details
24.7	section 75(1) - Consent relating to extractive minerals	Contact the vendor for these details
24.8	section 82(1) - Deemed consent or agreement	Contact the vendor for these details

24.9	Proclamation with respect to a private mine	Mineral Tenements in the Department of Energy and Mining has no record of any proclamation affecting this title
25. <i>Native Vegetation Act 1991</i>		
25.1	Part 4 Division 1 - Heritage agreement	DEW Native Vegetation has no record of any agreement affecting this title also Refer to the Certificate of Title
25.2	section 25C - Conditions of approval regarding achievement of environmental benefit by accredited third party provider	DEW Native Vegetation has no record of any agreement affecting this title also Refer to the Certificate of Title
25.3	section 25D - Management agreement	DEW Native Vegetation has no record of any agreement affecting this title also Refer to the Certificate of Title
25.4	Part 5 Division 1 - Refusal to grant consent, or condition of a consent, to clear native vegetation	DEW Native Vegetation has no record of any refusal or condition affecting this title
26. <i>Natural Resources Management Act 2004 (repealed)</i>		
26.1	section 97 - Notice to pay levy in respect of costs of regional NRM board	The regional landscape board has no record of any notice affecting this title
26.2	section 123 - Notice to prepare an action plan for compliance with general statutory duty	The regional landscape board has no record of any notice affecting this title
26.3	section 134 - Notice to remove or modify a dam, embankment, wall or other obstruction or object	The regional landscape board has no record of any notice affecting this title
26.4	section 135 - Condition (that remains in force) of a permit	The regional landscape board has no record of any notice affecting this title
26.5	section 181 - Notice of instruction as to keeping or management of animal or plant	The regional landscape board has no record of any notice affecting this title
26.6	section 183 - Notice to prepare an action plan for the destruction or control of animals or plants	The regional landscape board has no record of any notice affecting this title
26.7	section 185 - Notice to pay costs of destruction or control of animals or plants on road reserve	The regional landscape board has no record of any notice affecting this title
26.8	section 187 - Notice requiring control or quarantine of animal or plant	The regional landscape board has no record of any notice affecting this title
26.9	section 193 - Protection order to secure compliance with specified provisions of the Act	The regional landscape board has no record of any order affecting this title
26.10	section 195 - Reparation order requiring specified action or payment to make good damage resulting from contravention of the Act	The regional landscape board has no record of any order affecting this title
26.11	section 197 - Reparation authorisation authorising specified action to make good damage resulting from contravention of the Act	The regional landscape board has no record of any authorisation affecting this title
27. <i>Outback Communities (Administration and Management) Act 2009</i>		
27.1	section 21 - Notice of levy or contribution payable	Outback Communities Authority has no record affecting this title

28. ***Phylloxera and Grape Industry Act 1995***

- 28.1 section 23(1) - Notice of contribution payable The Phylloxera and Grape Industry Board of South Australia has no vineyard registered against this title. However all properties with greater than 0.5 hectares of planted vines are required to be registered with the board

29. ***Planning, Development and Infrastructure Act 2016***

- 29.1 Part 5 - Planning and Design Code
[Note - Do not omit this item. The item and its heading must be included in the statement even if not applicable.]
- Contact the Local Government Authority for the title or other brief description of the zone or subzone in which the land is situated.
- also
- Heritage Branch in DEW has no record of a State Heritage Area created prior to 15 January 1994 under the former South Australian Heritage Act 1978 affecting this title
- also
- For details of this item, including State Heritage Areas which have been authorised or put under interim effect since 15 January 1994, contact the Local Government Authority
- also
- Contact the Local Government Authority for other details that might apply to a place of local heritage value
- also
- For details of declared significant trees affecting this title, contact the Local Government Authority
- also
- The Planning and Design Code (the Code) is a statutory instrument under the *Planning, Development and Infrastructure Act 2016* for the purposes of development assessment and related matters within South Australia. The Code contains the planning rules and policies that guide what can be developed in South Australia. Planning authorities use these planning rules to assess development applications. To search and view details of proposed statewide code amendments or code amendments within a local government area, please search the code amendment register on the SA Planning Portal: https://plan.sa.gov.au/have_your_say/code-amendments/code_amendment_register or phone PlanSA on 1800 752 664.**
- 29.2 section 127 - Condition (that continues to apply) of a development authorisation
[Note - Do not omit this item. The item and its heading must be included in the statement even if not applicable.]
- State Planning Commission in the Department for Housing and Urban Development will respond with details relevant to this item**
- also
- Contact the Local Government Authority for other details that might apply
- 29.3 section 139 - Notice of proposed work and notice may require access
- Contact the vendor for these details
- 29.4 section 140 - Notice requesting access
- Contact the vendor for these details
- 29.5 section 141 - Order to remove or perform work
- State Planning Commission in the Department for Housing and Urban Development has no record of any order or notice affecting this title
- also
- Contact the Local Government Authority for other details that might apply
- 29.6 section 142 - Notice to complete development
- State Planning Commission in the Department for Housing and Urban Development has no record of any order or notice affecting this title
- also
- Contact the Local Government Authority for other details that might apply
- 29.7 section 155 - Emergency order
- State Planning Commission in the Department for Housing and Urban Development

has no record of any order or notice affecting this title

also

Contact the Local Government Authority for other details that might apply

29.8 section 157 - Fire safety notice

Building Fire Safety Committee in the Department for Housing and Urban Development has no record of any order or notice affecting this title

also

Contact the Local Government Authority for other details that might apply

29.9 section 192 or 193 - Land management agreement

Refer to the Certificate of Title

29.10 section 198(1) - Requirement to vest land in a council or the Crown to be held as open space

State Planning Commission in the Department for Housing and Urban Development has no record of any conditions that continue to apply, affecting this title

also

Contact the Local Government Authority for other details that might apply

29.11 section 198(2) - Agreement to vest land in a council or the Crown to be held as open space

State Planning Commission in the Department for Housing and Urban Development has no record of any conditions that continue to apply, affecting this title

also

Contact the Local Government Authority for other details that might apply

29.12 Part 16 Division 1 - Proceedings

Contact the Local Government Authority for details relevant to this item

also

Contact the vendor for other details that might apply

29.13 section 213 - Enforcement notice

State Planning Commission in the Department for Housing and Urban Development has no record of any conditions that continue to apply, affecting this title

also

Contact the Local Government Authority for other details that might apply

29.14 section 214(6), 214(10) or 222 - Enforcement order

Contact the Local Government Authority for details relevant to this item

also

State Planning Commission in the Department for Housing and Urban Development has no record of any conditions that continue to apply, affecting this title

30. ***Plant Health Act 2009***

30.1 section 8 or 9 - Notice or order concerning pests

Plant Health in PIRSA has no record of any notice or order affecting this title

31. ***Public and Environmental Health Act 1987 (repealed)***

31.1 Part 3 - Notice

Public Health in DHW has no record of any notice or direction affecting this title

also

Contact the Local Government Authority for other details that might apply

31.2 *Public and Environmental Health (Waste Control) Regulations 2010 (or 1995)* (revoked) Part 2 - Condition (that continues to apply) of an approval

Public Health in DHW has no record of any condition affecting this title

also

Contact the Local Government Authority for other details that might apply

31.3 *Public and Environmental Health (Waste Control) Regulations 2010* (revoked) regulation 19 - Maintenance order (that has not been complied with)

Public Health in DHW has no record of any order affecting this title

also

Contact the Local Government Authority for other details that might apply

32. ***South Australian Public Health Act 2011***

- | | | |
|------|---|---|
| 32.1 | section 66 - Direction or requirement to avert spread of disease | Public Health in DHW has no record of any direction or requirement affecting this title |
| 32.2 | section 92 - Notice | Public Health in DHW has no record of any notice affecting this title

also

Contact the Local Government Authority for other details that might apply |
| 32.3 | <i>South Australian Public Health (Wastewater) Regulations 2013</i> Part 4 - Condition (that continues to apply) of an approval | Public Health in DHW has no record of any condition affecting this title

also

Contact the Local Government Authority for other details that might apply |

33. ***Upper South East Dryland Salinity and Flood Management Act 2002 (expired)***

- | | | |
|------|---|--|
| 33.1 | section 23 - Notice of contribution payable | DEW has no record of any notice affecting this title |
|------|---|--|

34. ***Water Industry Act 2012***

- | | | |
|------|---|--|
| 34.1 | Notice or order under the Act requiring payment of charges or other amounts or making other requirement | An SA Water Certificate will be forwarded.
If you do not receive the certificate please contact the SA Water Customer Contact Centre on 1300 650 950

also

The Office of the Technical Regulator in DEM has no record of any notice or order affecting this title

also

Lightsview Re-Water Supply Co Pty Ltd has no record of any notice or order affecting this title.

also

Robusto Investments Pty. Ltd. trading as Compass Springs has no current record of any notice or order affecting this title.

also

Alano Utilities Pty. Ltd. has no record of any notice or order affecting this title. |
|------|---|--|

35. ***Water Resources Act 1997 (repealed)***

- | | | |
|------|--|---|
| 35.1 | section 18 - Condition (that remains in force) of a permit | DEW has no record of any condition affecting this title |
| 35.2 | section 125 (or a corresponding previous enactment) - Notice to pay levy | DEW has no record of any notice affecting this title |

36. ***Other charges***

- | | | |
|------|--|--|
| 36.1 | Charge of any kind affecting the land (not included in another item) | Refer to the Certificate of Title

also

Contact the vendor for these details

also

Contact the Local Government Authority for other details that might apply |
|------|--|--|

Other Particulars

Other particulars as identified in Division 2 of the Schedule to Form 1 as described in the *Regulations to the Land and Business (Sale and Conveyancing) Act 1994*

- | | |
|--|---|
| 1. Particulars of transactions in last 12 months | Contact the vendor for these details |
| 2. Particulars relating to community lot (including strata lot) or development lot | Enquire directly to the Secretary or Manager of the Community Corporation |
| 3. Particulars relating to strata unit | Enquire directly to the Secretary or Manager of the Strata Corporation |
| 4. Particulars of building indemnity insurance | Contact the vendor for these details
also
Contact the Local Government Authority |
| 5. Particulars relating to asbestos at workplaces | Contact the vendor for these details |
| 6. Particulars relating to aluminium composite panels | Please note that the audit is limited to classes of buildings, and that this note does not confirm the presence or absence of Aluminium Composite Panelling. Contact the vendor for relevant details. |
| 7. Particulars relating to court or tribunal process | Contact the vendor for these details |
| 8. Particulars relating to land irrigated or drained under Irrigation Acts | SA Water will arrange for a response to this item where applicable |
| 9. Particulars relating to environment protection | Contact the vendor for details of item 2
also
EPA (SA) has no record of any particulars relating to items 3, 4 or 5 affecting this title
also
Contact the Local Government Authority for information relating to item 6 |
| 10. Particulars relating to <i>Livestock Act, 1997</i> | Animal Health in PIRSA has no record of any notice or order affecting this title |

Additional Information

The following additional information is provided for your information only.
These items are not prescribed encumbrances or other particulars prescribed under the Act.

- | | |
|---|--|
| 1. Pipeline Authority of S.A. Easement | Epic Energy has no record of a Pipeline Authority Easement relating to this title |
| 2. State Planning Commission refusal | No recorded State Planning Commission refusal |
| 3. SA Power Networks | SA Power Networks has no interest other than that recorded on the attached notice or registered on the Certificate of Title |
| 4. South East Australia Gas Pty Ltd | SEA Gas has no current record of a high pressure gas transmission pipeline traversing this property |
| 5. Central Irrigation Trust | Central Irrigation Trust has no current records of any infrastructure or Water Delivery Rights associated to this title. |
| 6. ElectraNet Transmission Services | ElectraNet has no current record of a high voltage transmission line traversing this property |
| 7. Outback Communities Authority | Outback Communities Authority has no record affecting this title |
| 8. Dog Fence (<i>Dog Fence Act 1946</i>) | This title falls outside the Dog Fence rateable area. Accordingly, the Dog Fence Board holds no current interest in relation to Dog Fence rates. |
| 9. Pastoral Board (<i>Pastoral Land Management and Conservation Act 1989</i>) | The Pastoral Board has no current interest in this title |
| 10. Heritage Branch DEW (<i>Heritage Places Act 1993</i>) | Heritage Branch in DEW has no record of any World, Commonwealth or National Heritage interest affecting this title |
| 11. Health Protection Programs – Department for Health and Wellbeing | Health Protection Programs in the DHW has no record of a public health issue that currently applies to this title. |

Notices

Notices are printed under arrangement with organisations having some potential interest in the subject land. You should contact the identified party for further details.

Electricity and Telecommunications Infrastructure - Building Restrictions and Statutory Easements (including those related to gas, water and sewage)

Building restrictions

It is an offence under section 86 of the *Electricity Act 1996* to erect a building or structure within a prescribed distance of aerial or underground powerlines. In some, but not all, cases approval may be obtained from the Technical Regulator. Generally, however, land owners must not build, or alter a building or structure, with the result that any part of the resulting building or structure is within the minimum clearance distance required from certain types of powerlines. These building limitations are set out in the *Electricity (General) Regulations 2012* regulations 81 and 82. Purchasers intending to redevelop the property to be purchased should therefore be aware that the restrictions under the *Electricity Act* and *Regulations* may affect how, or if, they are able to redevelop the property.

In addition, if a building or structure is erected in proximity to a powerline of an electricity entity in contravention of the *Electricity Act*, the entity may seek a court order:

- a) requiring the person to take specified action to remove or modify the building or structure within a specified period;
- b) for compensation from the person for loss or damage suffered in consequence of the contravention; and/or
- c) for costs reasonably incurred by the entity in relocating the powerline or carrying out other work.

Contact the Office of the Technical Regulator in DEM on 8226 5500 for further details.

Statutory easements

Statutory easements for purposes such as (and without limitation) electricity, telecommunications, gas, water and sewage, may also exist, but may not be registered or defined on the title for the land.

Separate from the above building restrictions, South Australia's electricity supply and transmission businesses have statutory easements over land where part of the electricity distribution or transmission system was on, above or under the land as at particular dates specified by legislation.

This notice does not necessarily imply that any statutory or other easement exists.

However, where in existence, statutory easements may provide these organisations and businesses (identified in the relevant legislation) with the right of entry, at any reasonable time, to operate, repair, examine, replace, modify or maintain their equipment, to bring any vehicles or equipment on the land for these purposes, and to install, operate and carry out work on any pipelines, electricity or telecommunications cables or equipment that may be incorporated in, or attached to, their equipment (For example, see Clause 2 of Schedule 1 of the *Electricity Corporations (Restructuring and Disposal) Act 1999*; section 48A of the *Electricity Act 1996*).

For further clarification on these matters, please contact the relevant organisations or businesses, such as SA Power Networks' Easements Branch on telephone 8404 5897 or 8404 5894.

If you intend to excavate, develop or subdivide land, it is suggested that you first lodge a 'Dial Before you Dig' enquiry. Dial Before You Dig is a free referral service that provides information on the location of underground infrastructure. Using the Dial Before you Dig service (<https://1100.com.au>) may mitigate the risk of injury or expense resulting from inadvertent interference with, damage to, or requirement to relocate infrastructure.

Land Tax Act 1936 and Regulations thereunder

Agents should note that the current owner will remain liable for any additional charge accruing due before the date of this certificate which may be assessed on the land and also that the purchaser is only protected in respect of the tax for the financial year for which this certificate is issued. If the change of ownership will not occur on or before the 30th June, another certificate should be sought in respect of the next financial year or requests for certificate should not be made until after 30th June.

Animal and Plant Control (Agriculture Protection and other purposes) Act 1986 and Regulations

Agents should note that this legislation imposes a responsibility on a landholder to control and keep controlled proclaimed plants and particular classes of animals on a property.

Information should be obtained from:

- The vendor about the known presence of proclaimed plants or animals on the property including details which the vendor can obtain from records held by the local animal and plant control board
- The local animal and plant control board or the Animal and Plant Control Commission on the policies and priorities relating to the control of any serious proclaimed plants or animals in the area where the property is located.

Landscape South Australia 2019

Water Resources Management - Taking of underground water

Under the provisions of the *Landscape South Australia Act 2019*, if you intend to utilise underground water on the land subject to this enquiry the following apply:

- A well construction permit accompanied by the prescribed fee is required if a well/bore exceeding 2.5 meters is to be constructed. As the prescribed fee is subject to annual review, you should visit the webpage below to confirm the current fee
- A licensed well driller is required to undertake all work on any well/bore
- Work on all wells/bores is to be undertaken in accordance with the *General specification for well drilling operations affecting water in South Australia*.

Further information may be obtained by visiting <https://www.environment.sa.gov.au/licences-and-permits/water-licence-and-permit-forms>. Alternatively, you may contact the Department for Environment and Water on (08) 8735 1134 or email DEWwaterlicensing@sa.gov.au.

Certificate of Title

Title Reference: CT 5376/705
Status: CURRENT
Edition: 7

Dealings

No Unregistered Dealings and no Dealings completed in the last 90 days for this title

Priority Notices

NIL

Registrar-General's Notes

AREA NAME UPDATED VIDE GOVERNMENT GAZETTE DATED 29/11/2001

Certificate of Title

Title Reference CT 5376/705
Status CURRENT
Easement YES
Owner Number 18953977
Address for Notices 31 THE LANE, O'HALLORAN HILL, SA 5158
Area 420m² (CALCULATED)

Estate Type

Fee Simple

Registered Proprietor

JOHN WILLIAM DRAGT
GAIL DRAGT
OF 31 THE LANE O'HALLORAN HILL SA 5158
AS JOINT TENANTS

Description of Land

ALLOTMENT 8 DEPOSITED PLAN 29281
IN THE AREA NAMED O'HALLORAN HILL
HUNDRED OF NOARLUNGA

Last Sale Details

Dealing Reference TRANSFER (T) 13593463
Dealing Date 18/08/2021
Sale Price \$371,000
Sale Type FULL VALUE / CONSIDERATION AND WHOLE OF LAND

Constraints

Encumbrances

Dealing Type	Dealing Number	Beneficiary
MORTGAGE	14385443	BANK OF QUEENSLAND LTD. (ACN: 009 656 740)

Stoppers

NIL

Valuation Numbers

Valuation Number	Status	Property Location Address
146493800*	CURRENT	31 THE LANE, O'HALLORAN HILL, SA 5158

Notations

Dealings Affecting Title

NIL

Notations on Plan

NIL

Registrar-General's Notes

AREA NAME UPDATED VIDE GOVERNMENT GAZETTE DATED 29/11/2001

Administrative Interests

NIL

Valuation Record

Valuation Number	146493800*
Type	Site & Capital Value
Date of Valuation	01/01/2025
Status	CURRENT
Operative From	01/07/1990
Property Location	31 THE LANE, O'HALLORAN HILL, SA 5158
Local Government	ONKAPARINGA
Owner Names	JOHN WILLIAM DRAGT GAIL DRAGT
Owner Number	18953977
Address for Notices	31 THE LANE, O'HALLORAN HILL, SA 5158
Zone / Subzone	GN - General Neighbourhood
Water Available	Yes
Sewer Available	Yes
Land Use	1100 - House
Description	4H CP
Local Government Description	Residential

Parcels

Plan/Parcel	Title Reference(s)
D29281 ALLOTMENT 8	CT 5376/705

Values

Financial Year	Site Value	Capital Value	Notional Site Value	Notional Capital Value	Notional Type
Current	\$280,000	\$445,000			

Financial Year	Site Value	Capital Value	Notional Site Value	Notional Capital Value	Notional Type
Previous	\$255,000	\$385,000			

Building Details

Valuation Number	146493800*
Building Style	SAHT Conventional
Year Built	1990
Building Condition	Very Good
Wall Construction	Brick
Roof Construction	Galvanised Iron
Equivalent Main Area	82 sqm
Number of Main Rooms	4

Note – this information is not guaranteed by the Government of South Australia

Certificate of Title

Title Reference: CT 5376/705
Status: CURRENT
Parent Title(s): CT 4363/757
Dealing(s) Creating Title: CONVERTED TITLE
Title Issued: 12/11/1996
Edition: 7

Dealings

Lodgement Date	Completion Date	Dealing Number	Dealing Type	Dealing Status	Details
21/10/2024	24/10/2024	14385443	MORTGAGE	REGISTERED	BANK OF QUEENSLAND LTD. (ACN: 009 656 740)
21/10/2024	24/10/2024	14385442	DISCHARGE OF MORTGAGE	REGISTERED	13593464
18/08/2021	24/08/2021	13593464	MORTGAGE	REGISTERED	AUSTRALIAN CENTRAL CREDIT UNION LTD. (ACN: 087 651 125)
18/08/2021	24/08/2021	13593463	TRANSFER	REGISTERED	JOHN WILLIAM DRAGT, GAIL DRAGT
07/12/2020	09/12/2020	13424207	TRANSMISSION APPLICATION	REGISTERED	KAY IRENE THOMPSON (DECD), GLENN WILLIAM THOMPSON (EXEC)
19/11/2020	24/11/2020	13411806	DISCHARGE OF MORTGAGE	REGISTERED	8558818
24/09/1998	29/09/1998	8558818	MORTGAGE	REGISTERED	NRMA BUILDING SOCIETY LTD.
24/09/1998	29/09/1998	8558817	TRANSFER	REGISTERED	KAY IRENE THOMPSON

Contact	Planning Services
Email	Dhud.planningservices@sa.gov.au
Phone:	7133 3030

Level 10
83 Pirie Street
Adelaide SA 5000

GPO Box 1815
Adelaide SA 5001

1800 752 664
saplanningcommission@sa.gov.au

14 January 2026

Duncan Sande & Associates
PO Box 3033
NORWOOD SA 5067

Dear Sir/Madam

Re: *Land and Business (Sale and Conveyancing) Act 1994 - Section 7 Enquiry*
Property at 31 The Lane, O'Halloran Hill
Registered Proprietor(s): J and G Dragt

I refer to your enquiry to the Department for Housing and Urban Development (DHUD) concerning the parcel of land comprised in Certificate of Title Volume 5376 Folio 705 and the subsequent Property Interest Report (PIR) issued. (Reference No. 2745485 dated 12/1/26).

The land is the subject of an application for development which was granted approval, subject to certain conditions, by the South Australian Planning Commission pursuant to the *Planning Act 1982* (repealed). A copy of the Planning Decision Notification is attached, refer item 6.1 of PIR.

There is no record of any condition that continues to apply under either of the repealed Acts referred to in item 5.1 or 29.2 of the PIR.

Yours faithfully

Planning Services Unit
on behalf of
STATE PLANNING COMMISSION



DEVELOPMENT APPLICATION—3

Consultation Copy

yellow

Notes

- READ INFORMATION ON BACK OF APPLICANTS COPY (PINK)
- Attach 3 (9 copies if Land Division) copies of supporting information (including plans and Certificate(s) of Title if necessary)
- If insufficient space, attach separate sheets

OFFICE USE ONLY

Development Number

Previous Development No.

Building No.

Assessment No.

Agenda

Application

Fees Paid

Receipt No.

\$20

22719

15.12.87

Registered date of Receipt by—

*Council

*S.A. Planning Commission

on 7/12/87

Nature of Development

- ☐ Permitted
- ☐ Consent
- ☐ Prohibited
- ☐ Public Notification
- ☐ Heritage
- ☐ Schedule 5
- ☐ Schedule 7
- ☐ Schedule 8
- ☐ Schedule 9
- ☐ Highways

Application forwarded to
S.A. Planning Commission/
Council

on

- ☐ Additional Information
 - ☐ Amended
 - ☐ *Lapsed/*withdrawn
- New Development Number

Assuming no deferral or delay,
Decision anticipated from—

*Council

*S.A. Planning Commission

on

Council

HAPPY VALLEY

Applicant's
Name &
Address

SOUTH AUSTRALIAN HOUSING TRUST
17 ANGAS STREET, ADELAIDE.

Owner's
Name &
Address
(if not the applicant)

AS ABOVE

Authorized
Agent's Name
& Address
(if applicable)

Reference

Person to be contacted
for further information
Telephone:

R.J. MCBRYDE
SENIOR PLANNER 210 0364

DEVELOPMENT DETAILS

P.N. 23.42.00.01

Description
of Proposed
Development

TEN DETACHED DWELLINGS
TEN SEMI-DETACHED DWELLINGS

Proposed
use

RESIDENTIAL

Present or
last known
use

RURAL (ORCHARD
AND DWELLING)

FOR LAND DIVISION

Complete shaded portion

(a) Number of
Existing allotments

(b) Number of Additional
allotments proposed

Number of Total
Allotments (a+b) on plan

Total Area
of Land (m²)

Total Area for
use as public open space (m²)

LEASE
If transaction a Lease
please indicate and
ATTACH COPY OF LEASE

Proposed use of
each proposed allotment

LOCATION

of Proposed Development (All Development) Give appropriate details
in full

House No.

Street

CANDY'S ROAD

Lot No.

- 2

Suburb/Locality

THE LANE

Plan Type & No.

O'HALLORAN HILL

HUNDRED PLAN(S)

NOARLUNGA

SECTION NO. 1 FULL PART

PT. 1048

CERTIFICATE(S) OF TITLE

VOLUME

FOLIO

VOLUME

FOLIO

95

54

4279

296

Signed

Date

owner/applicant/authorized agent

8/12/87

PLANNING DECISION NOTIFICATION

Development Number

140/7056/87

Duplicate

FOR DEVELOPMENT APPLICATION

DATED

8 / 12 / 87

REGISTERED ON 16 / 12 / 87

To Manager, Planning Services,
S.A. Housing Trust,
17 Angas Street, ADELAIDE 5000.

Location of
Proposed Development Lot 2, Candys Road, O'Halloran Hill
(C.T.s 95/54, 4279/296)

Nature of
Proposed Development Erection of twenty dwellings

From SOUTH AUSTRALIAN PLANNING COMMISSION

In respect of this proposed development you are informed that:

- ☐ consent is refused
☐ consent is granted
☒ consent is granted subject to (2) condition(s)

NO

representations(s) from third parties concerning your proposal were received.

If there were third party representations, any consent or consent with conditions does not operate until the periods specified on the back of the original of this form have expired. Reasons for this decision, any conditions imposed, and the reasons for imposing those conditions, are set out below. Please also refer to the information on the back of this form about appeal rights and operation of consent.

CONDITIONS OF APPROVAL

1. Development to proceed with plans as submitted, and schedule of external building materials dated 18th April 1988; subject to such minor modifications as may be required to fulfil the requirements of the Acts and Regulations during the carrying out of the development.
2. Landscaping to be established within 12 months, to the reasonable satisfaction of the Commission.

REASON FOR DECISION

The proposal is in accordance with the objective of the Zone.

Date of Decision

Signed: 

Date: 70, 6, 88

As delegate of the
S.A. PLANNING COMMISSION

- ☐ Chairman, S.A. Planning Commission
☐ Town Clerk
☐ District Clerk
☐ Sheets attached

Appeal(s):

☐ Yes☐ No☐ By Applicant☐ By Third Party

Result of Appeal:

Regulation 41
Sixth ScheduleSouth Australia
Planning Act
Development Control Regulations

2-DUPLICATE

IMPORTANT INFORMATION REGARDING SEARCHES

Duncan Sande & Associates
PO Box 3033
NORWOOD SA 5067

Attention Conveyancers

○ **Section 187 certificate update request free of charge (One Update):**

- Penalties and interest, property charges, payments or dishonoured payments can impact account balances on a daily basis.

To assist with financial adjustments as close as practicable to the date of settlement, your **Section 187 certificate will now be valid for 90 days**. Within this period Council will offer one update request without charge. This update is to be obtained via the online portal.

It is important to note all searches advise when fines/interest will be applied. When receiving your update search, should it be evident that further penalties will be applied prior to settlement, you will need to still consider these additional amounts as part of your settlement statement calculations.

Please Note: Section 7 certificates remain valid for a 30 day period only.

○ **BPAY biller code added to searches to enable electronic settlement of funds**

- Our BPAY biller code is now detailed on each search, enabling settlement funds to be disbursed to Council electronically. Please note that this is Council's preferred method payment and we request that you cease the use of cheques to affect settlement.

○ **How to advise Council of change of ownership?**

To also assist with the reduction of duplication of information being received from various agencies i.e. conveyancers and the Lands Titles Office, we are advocating that the **Purchaser's Conveyancer** to advise the change of ownership by following the below:

- If you are using e-conveyancing to affect a sale, please **only issue advice to Council if the mail service address is different to what was lodged via the transfer at the LTO**. Council's new practice is to update ownership details including the mailing address in accordance with the advice provided by the Valuer General. Council has amended this change to align with SA Water practices and to provide an improved customer experience overall.
- If lodging in person at Lands Title Office – Please send the change of ownership advice to Council via mail@onkaparinga.sa.gov.au. Electronic settlement of funds is still preferred.

Yours sincerely

City Of Onkaparinga

Telephone (08) 8384 0666

Certificate No: S70223/2026

Property Information And Particulars

In response to an enquiry pursuant to Section 7 of the

The Land & Business (Sale & Conveyancing) Act, 1994

TO: Duncan Sande & Associates
PO Box 3033
NORWOOD SA 5067

DETAILS OF PROPERTY REFERRED TO:

ASSESSMENT NO	:	14689
VALUER GENERAL NO	:	146493800*
VALUATION	:	\$445,000.00
OWNER	:	Mr John William Dragt & Ms Gail Dragt
PROPERTY ADDRESS	:	31 The Lane O'HALLORAN HILL SA 5158
VOLUME/FOLIO	:	CT-5376/705
LOT/PLAN NUMBER	:	Allotment 8 Sec 1048 DP 29281
WARD	:	04 Pimpala Ward

Listed hereafter are the *MORTGAGES, CHARGES AND PRESCRIBED ENCUMBRANCES* in alphabetical order of *SCHEDULE 2*, Division 1 to which Council must respond according to *TABLE 1* of the *REGULATIONS UNDER THE LAND AND BUSINESS (SALE AND CONVEYANCING) ACT 1994*.

In addition, Building Indemnity Insurance details are given, if applicable, pursuant to *SCHEDULE 2*, Division 2 to which Council must respond according to *TABLE 2* of the *REGULATIONS UNDER THE LAND AND BUSINESS (SALE AND CONVEYANCING) ACT 1994*.

The information provided indicates whether any prescribed encumbrances exist on the land, which has been placed/imposed by, or is for the benefit of Council.

All of the prescribed encumbrances listed herein are answered solely in respect to a statutory function or registered interest of the Council, and do not infer any response to an enquiry on behalf of other persons or authorities.

Where a prescribed encumbrance requires a dual response, as described by *TABLE 1*, of *SCHEDULE 2*, of the *REGULATIONS UNDER THE LAND AND BUSINESS (SALE AND CONVEYANCING) ACT, 1994*, the enquirer should also refer a like enquiry to the Department for Transport Energy and Infrastructure.

Pursuant to the provisions of the *REGULATIONS UNDER THE LAND AND BUSINESS (SALES AND CONVEYANCING) ACT, 1994*, Council hereby provides the following information in response to your enquiries:

INFORMATION NOTE

CHANGES TO PLANNING POLICY AFFECTING LAND IN COUNCIL'S AREA

The information provided in this note is additional to, and not in substitution of, any information provided in response to your request for statutory search information. The response to your request, provided with this note, does not reference changes to planning policy affecting all South Australian Councils.

Development Act 1993 (repealed)

Section 42

Condition (that continues to apply) of a development authorisation NO

Planning Act 1982 (repealed)

Condition (that continues to apply) of a development authorisation NO

Building Act 1971 (repealed)

Condition (that continues to apply) of a development authorisation NO

Planning and Development Act 1966 (repealed)

Condition (that continues to apply) of a development authorisation NO

Planning, Development and Infrastructure Act 2016

Part 5 – Planning and Design Code

Zones

General Neighbourhood (GN)

Subzones

NO

Zoning overlays

Overlays

Airport Building Heights (Regulated) (All structures over 30 metres)

The Airport Building Heights (Regulated) Overlay seeks to ensure building height does not pose a hazard to the operation and safety requirements of commercial and military airfields.

Affordable Housing

The Affordable Housing Overlay seeks to ensure the integration of a range of affordable dwelling types into residential and mixed use development.

Hazards (Flooding - Evidence Required)

The Hazards (Flooding - Evidence Required) Overlay adopts a precautionary approach to mitigate potential impacts of potential flood risk through appropriate siting and design of development.

Native Vegetation

The Native Vegetation Overlay seeks to protect, retain and restore areas of native vegetation.

Prescribed Wells Area

The Prescribed Wells Area Overlay seeks to ensure sustainable water use in prescribed wells areas.

Regulated and Significant Tree

The Regulated and Significant Tree Overlay seeks to mitigate the loss of regulated trees through appropriate development and redevelopment.

Stormwater Management

The Stormwater Management Overlay seeks to ensure new development incorporates water sensitive urban design techniques to capture and re-use stormwater.

Signif Retirement Facility Supported Accom Sites

The Significant Retirement Facility and Supported Accommodation Sites Overlay seeks to facilitate the development of supported accommodation and/or retirement facilities on significant retirement facility and supported accommodation sites to provide accommodation for the communities' ageing residents.

Traffic Generating Development

The Traffic Generating Development Overlay aims to ensure safe and efficient vehicle movement and access along urban transport routes and major urban transport routes.

Urban Tree Canopy

The Urban Tree Canopy Overlay seeks to preserve and enhance urban tree canopy through the planting of new trees and retention of existing mature trees where practicable.

Is the land situated in a designated State Heritage Place/Area? NO

Is the land designated as a Local Heritage Place? NO

Open the SA Heritage Places Database Search tool to find the locations' Heritage Place Details.

<http://maps.sa.gov.au/heritagesearch/HeritageSearchLocation.aspx>

Is there a tree or stand of trees declared in Part 10 of the Planning and Design Code to be a significant tree or trees on the land?

Council does not have trees listed in Part 10 - Significant Trees of the Planning and Design Code. However, there may be regulated or significant tree(s) on the site as defined by the Planning and Code that would require approval for maintenance pruning or removal.

Open the Online Planning and Design Code to browse the full Code and Part 10 - Significant Trees for more information. <https://code.plan.sa.gov.au/>

Is there a current amendment to the Planning and Design Code released for public consultation by a designated entity on which consultation is continuing or on which consultation has ended but whose proposed amendment has not yet come into operation?

The Property Interest Report available through [Land Services SA](#) provides information necessary for Conveyancers to complete the Vendor's Statement.

Note - For further information about the Planning and Design Code visit <https://code.plan.sa.gov.au>

Section 127

Condition (that continues to apply) of a development authorisation NO

Part 2—Items to be included if land affected

Development Act 1993 (repealed)

Section 50(1)

Requirement to vest land in council to be held as open space NO

Section 50(2)

Agreement to vest land in council to be held as open space NO

Section 55

Order to remove or perform work NO

Section 56

Notice to complete development NO

Section 57

Land management agreement NO

Section 69

Emergency order NO

<i>Section 71 (only)</i> Fire safety notice	NO
<i>Section 84</i> Enforcement notice	NO
<i>Section 85(6), 85(10) or 106</i> Enforcement Order	NO
<i>Part 11 Division 2</i> Proceedings	NO
Fire and Emergency Services Act 2005	
<i>Section 105F (or section 56 or 83 (repealed))</i> Notice	NO
<i>Section 56 (repealed)</i> Notice issued	NO
Food Act 2001	
<i>Section 44</i> Improvement notice <u>issued against the land</u>	NO
<i>Section 46</i> Prohibition order	NO
Housing Improvement Act 1940 (repealed)	
<i>Section 23</i> Declaration that house is undesirable or unfit for human habitation	NO
Land Acquisition Act 1969	
<i>Section 10</i> Notice of intention to acquire	NO
Local Government Act 1934 (repealed)	
<i>Notice, order, declaration, charge, claim or demand given or made under the Act</i>	NO
Local Government Act 1999	
<i>Notice, order, declaration, charge, claim or demand given or made under the Act</i>	NO
Refer to separate attachment for Rates and Charges	
Local Nuisance and Litter Control Act 2016	
<i>Section 30</i> Nuisance or litter abatement notice <u>issued against the land</u>	NO
Planning, Development and Infrastructure Act 2016	
<i>Section 139</i> Notice of proposed work and notice may require access	NO
<i>Section 140</i> Notice requesting access	NO

<i>Section 141</i> Order to remove or perform work	NO
<i>Section 142</i> Notice to complete development	NO
<i>Section 155</i> Emergency order	NO
<i>Section 157</i> Fire safety notice	NO
<i>Section 192 or 193</i> Land Management Agreements	NO
<i>Section 198(1)</i> Requirement to vest land in a council or the Crown to be held as open space	NO
<i>Section 198(2)</i> Agreement to vest land in a council or the Crown to be held as open space	NO
<i>Part 16 - Division 1</i> Proceedings	NO
<i>Section 213</i> Enforcement notice	NO
<i>Section 214(6), 214(10) or 222</i> Enforcement order	NO
Public and Environmental Health Act 1987 (repealed)	
<i>Part 3</i> Notice	NO
<i>Public and Environmental Health (Waste Control) Regulations 2010 (or 1995) revoked</i> Part 2 – Condition (that continues to apply) of an approval	NO
<i>Public and Environmental Health (Waste Control) Regulations 2010 revoked</i> Regulation 19 - Maintenance order (that has not been complied with)	NO
South Australian Public Health Act 2011	
<i>Section 92</i> Notice	NO
<i>South Australian Public Health (Wastewater) Regulations 2013</i> Part 4 – Condition (that continues to apply) of an approval	NO
Particulars of building indemnity insurance Details of Building Indemnity Insurance still in existence for building work on the land	NO

Particulars relating to environment protection

Further information held by council

Does the council hold details of any development approvals relating to:

NO

- (a) commercial or industrial activity at the land; or
- (b) a change in the use of the land or part of the land (within the meaning of the *Development Act 1993*) or the *Planning, Development and Infrastructure Act 2016*?

Note –

The question relates to information that the council for the area in which the land is situated may hold. If the council answers “YES” to the question, it will provide a description of the nature of each development approved in respect of the land. The purchaser may then obtain further details from council (on payment of any fee fixed by the council). However, it is expected that the ability to supply further details will vary considerably between councils.

A “YES” answer to paragraph (a) of the question may indicate that a potentially contaminating activity has taken place at the land (see sections 103C and 103H of the Environment Protection Act 1993) and that assessments or remediation of the land may be required at some future time.

It should be noted that –

- the approval of development by a council does not necessarily mean that the development has taken place;
- the council will not necessarily be able to provide a complete history of all such development that has taken place at the land.

General

Easement

YES

Does a Council drainage easement exist? – Refer to Certificate of Title of subdivision plans (ie Deposited Plans, Community Plans, File Plans etc) for details of easements in the interests of other State Departments or Agencies).

Easements over private land may show on a certificate of title and indicate that council or another authority have some form of infrastructure within them, such as stormwater drainage pipes or other services. Refer to [Encroachment over council easements](#) on our website for further information.

Are you aware of any encroachment on the Council easement?

YES

Outbuilding

Important information to the owner about Council’s rights when there is an approved or unapproved encroachment in, on or above a drainage easement:

Council requires free, unrestricted and unobstructed access to the drainage easement for construction, maintenance and operational purposes;

Council will endeavour to provide one months’ notice for any planned work that requires access to the easement.

In an emergency Council will require immediate access to the easement;

Approved encroachments do not diminish Council’s rights to the easement and may be removed (if required) at the owners cost;

Reinstatement of an approved encroachment at the owners cost may be approved or may require modification;

Unapproved encroachments or property improvements in, on or above the easement that do not meet relevant building and engineering standards may be removed at the owners cost and may not be approved to be reinstated.

If you have any further queries, please contact the Permit Officers on 8384 0666.

Lease, agreement for lease, tenancy agreement or licence

(The information does not include the information about sublease or subtenancy.

NO

The purchaser may seek that information from the lessee or tenant or sublessee or subtenant.)

Caveat

NO

Other

Charge for any kind affecting the land (not included in another item)

NO

PLEASE NOTE:

The information provided is as required by The Land and Business (Sale and Conveyancing) Act 1994. The information should not be taken as a representation as to whether or not any other charges or encumbrances affect the subject land.

This statement is made the 13 January 2026

Thomas Caiapich
Project Officer – Development Support
AUTHORISED OFFICER

For your information:

Section 187 certificate update request free of charge (One Update):

Penalties and interest, property charges, payments or dishonoured payments can impact account balances daily.

To assist with financial adjustments as close as practicable to the date of settlement, your Section 187 certificate will now be valid for 90 days. Within this period we will offer one update request without charge. This update is to be obtained via the online portal.

It is important to note all searches advise when fines/interest will be applied. When receiving your update search, should it be evident that further penalties will be applied prior to settlement, you will need to still consider these additional amounts as part of your settlement statement calculations.

Please Note: The above 90 day extension is applicable only to Section 187 certificates. Section 7 certificates still remain valid for a 30 day period only.

BPAY biller code added to searches to enable electronic settlement of funds

Our BPAY biller code is now detailed on each search, enabling settlement funds to be disbursed to us electronically. Please note that this is our preferred method payment and we request that you cease the use of cheques to affect settlement.

How to advise us of change of ownership?

To also assist with the reduction of duplication of information being received from various agencies i.e. conveyancers and the Lands Titles Office (LTO), we are advocating that the Purchaser's Conveyancer to advise the change of ownership by following the below:

If you are using e-conveyancing to affect a sale, please only issue advice to us if the mail service address is different to what was lodged via the transfer at the LTO. We update ownership details including the mailing address in accordance with the advice provided by the Valuer General. We have amended this change to align with SA Water practices and to provide an improved customer experience overall.

If lodging in person at the LTO – Please send the change of ownership advice to us via mail@onkaparinga.sa.gov.au.

Electronic settlement of funds is still preferred.

LOCAL GOVERNMENT RATES SEARCH

TO: Duncan Sande & Associates
PO Box 3033
NORWOOD SA 5067

13 January 2026

DETAILS OF PROPERTY REFERRED TO:

Property ID : 11355
Valuer General No : 146493800*
Valuation : \$445,000.00
Owner : Mr John William Dragt & Ms Gail Dragt
Property Address : 31 The Lane O'HALLORAN HILL SA 5158
Volume/Folio : CT-5376/705
Lot/Plan No : Allotment 8 Sec 1048 DP 29281
Ward : 04 Pimpala Ward

Pursuant to Section 187 of the Local Government Act 1999, I certify that the following amounts are due and payable in respect of and are a charge against the above property.

Opening balance (as of 30 Jun 2025) including rates, fines and interest, block clearing charges and legal fees - \$22.24

Postponed Amount in Arrears \$0.00

Rates for the current 2025-2026 Financial Year applicable from 01 July 2025:

Total Rates Levied 2025-2026 \$1,550.16

Less Council Rebate. The Council Rebate ceases on sale and a pro-rata calculation will apply to the date of sale \$0.00

Fines and interest charged in the current financial year (2% fine when rates first become overdue and interest applied per month thereafter at LGA-prescribed rate) \$0.00

Postponed Interest \$0.00

Less paid current financial year -\$1,140.00

Overpayment \$0.00

Legal Fees (current) \$0.00

Refunds, Rates Remitted, Small Balance Adjustments or Rate Capping \$0.00

Rebate

Balance - rates and other monies due and payable \$387.92

Property Related Debts \$0.00

BPAY Biller Code: 421503

TOTAL BALANCE

\$387.92

Ref: 1527510113558

AUTHORISED OFFICER

Liam Humphries

This statement is made the 13 January 2026



ABN 19 040 349 865
Emergency Services Funding Act 1998

CERTIFICATE OF EMERGENCY SERVICES LEVY PAYABLE

The Emergency Services Levy working for all South Australians

The details shown are current as at the date of issue.

PIR Reference No: 2745485

DUNCAN SANDE & ASSOCIATES
POST OFFICE BOX 3033
NORWOOD SA 5067

DATE OF ISSUE

13/01/2026

ENQUIRIES:

Tel: (08) 8372 7534

Email: contactus@revenuesa.sa.gov.au

OWNERSHIP NUMBER		OWNERSHIP NAME		
18953977		J W & G DRAGT		
PROPERTY DESCRIPTION				
31 THE LANE / O'HALLORAN HILL SA 5158 / LT 8				
ASSESSMENT NUMBER	TITLE REF. (A "+" indicates multiple titles)	CAPITAL VALUE	AREA / FACTOR	LAND USE / FACTOR
			R4	RE
146493800*	CT 5376/705	\$445,000.00	1.000	0.400
LEVY DETAILS:		FIXED CHARGE	\$	50.00
		+ VARIABLE CHARGE	\$	150.55
FINANCIAL YEAR		- REMISSION	\$	90.60
2025-2026		- CONCESSION	\$	0.00
		+ ARREARS / - PAYMENTS	\$	-109.95
		= AMOUNT PAYABLE	\$	0.00

Please Note: If a concession amount is shown, the validity of the concession should be checked prior to payment of any outstanding levy amount. The expiry date displayed on this Certificate is the last day an update of this Certificate will be issued free of charge. It is not the due date for payment.

EXPIRY DATE 13/04/2026

See overleaf for further information



**Government of
South Australia**

DETACH AND RETURN THE PAYMENT REMITTANCE ADVICE WITH YOUR PAYMENT



Emergency Services Funding Act 1998

CERTIFICATE OF EMERGENCY SERVICES LEVY PAYABLE

The Emergency Services Levy working for all South Australians

PAYMENT REMITTANCE ADVICE

No payment is required on this Certificate

OFFICIAL: Sensitive

Please Note:

Please check that the property details shown on this Certificate are correct for the land being sold.

The amount payable on this Certificate is accurate as at the date of issue.

This Certificate is only valid for the financial year shown.

If the change of ownership will occur in the following financial year, you must obtain another Certificate after 30 June.

Payment should be made as part of the settlement process.

The amount payable on this Certificate must be paid in full even if only a portion of the subject land is being sold. RevenueSA cannot apportion the ESL.

If the amount payable is not paid in full, the purchaser may become liable for all of the outstanding ESL as at the date of settlement.

The owner of the land as at 12:01am on 1 July in the financial year of this Certificate will remain liable for any additional ESL accrued before the date of this Certificate, even if the amount payable on this Certificate has been paid.




Provision of this Certificate does not relieve the land owner of their responsibility to pay their Notice of ESL Assessment by the due date.

If the owner of the subject land is receiving an ESL pensioner concession but was not living in the property as their principal place of residence as at 12:01am on 1 July of the current financial year, or is now deceased, you must contact RevenueSA prior to settlement.

For more information:

Visit: www.revenuesa.sa.gov.au
Email: contactus@revenuesa.sa.gov.au
Phone: (08) 8372 7534

PAYMENT OPTIONS FOR THIS CERTIFICATE SHOWN BELOW

 <p>Billor Code: 456285 Ref: 7013261115</p> <p>Contact your bank or financial institution to make this payment from your cheque, savings, debit, credit card or transaction account. More info: www.bpay.com.au <small>® Registered to BPAY Pty Ltd ABN 69 079 137 518</small></p>	 <p>To pay via the internet go to: www.revenuesaonline.sa.gov.au</p>	 <p>Send your cheque or money order, made payable to the Community Emergency Services Fund, along with this Payment Remittance Advice to: Please refer below. Revenue SA Locked Bag 555 ADELAIDE SA 5001</p>
--	--	--

ACTION REQUIRED: In line with the Commonwealth Government's cheque phase-out, RevenueSA will stop accepting cheque payments after 30 June 2027. To ensure a smooth transition, we encourage you to switch to one of the other payment options listed above.

**RevenueSA**

DEPARTMENT OF TREASURY AND FINANCE

ABN 19 040 349 865
Land Tax Act 1936**CERTIFICATE OF LAND TAX PAYABLE**

This form is a statement of land tax payable pursuant to Section 23 of the *Land Tax Act 1936*. The details shown are current as at the date of issue.

PIR Reference No: 2745485

DATE OF ISSUE

13/01/2026

DUNCAN SANDE & ASSOCIATES
POST OFFICE BOX 3033
NORWOOD SA 5067

ENQUIRIES:

Tel: (08) 8372 7534

Email: contactus@revenuesa.sa.gov.au**OWNERSHIP NAME**

J W & G DRAGT

FINANCIAL YEAR

2025-2026

PROPERTY DESCRIPTION

31 THE LANE / O'HALLORAN HILL SA 5158 / LT 8

ASSESSMENT NUMBER

146493800*

TITLE REF.
(A "+" indicates multiple titles)

CT 5376/705

TAXABLE SITE VALUE

\$280,000.00

AREA

0.0420 HA

DETAILS OF THE LAND TAX PAYABLE FOR THE ABOVE PARCEL OF LAND:

CURRENT TAX	\$	0.00	SINGLE HOLDING	\$	0.00
- DEDUCTIONS	\$	0.00			
+ ARREARS	\$	0.00			
- PAYMENTS	\$	0.00			
= <u>AMOUNT PAYABLE</u>	\$	0.00			

Please Note:

If the Current Tax details above indicate a Nil amount, the property may be subject to an Exemption. This exemption should be validated prior to settlement. In order to ensure indemnity for the purchaser of this land, full payment of the amount payable is required:

ON OR BEFORE 13/04/2026

See overleaf for further information

**Government of
South Australia**

DETACH AND RETURN THE PAYMENT REMITTANCE ADVICE WITH YOUR PAYMENT

**RevenueSA**

DEPARTMENT OF TREASURY AND FINANCE

Land Tax Act 1936

CERTIFICATE OF LAND TAX PAYABLE

PAYMENT REMITTANCE ADVICE

No payment is required on this Certificate

Please Note:

Please check that the property details shown on this Certificate are correct for the land being sold.

This Certificate is only valid for the financial year shown.

If the change of ownership will occur in the following financial year, you must obtain another Certificate after 30 June.

Payment should be made as part of the settlement process.

The amount payable on this Certificate must be paid in full even if only a portion of the subject land is being sold. RevenueSA cannot apportion the land tax.

If the amount payable is not paid in full on or before the due date shown on this Certificate, the purchaser will not be released from liability of the whole amount of the land tax outstanding as at the date of settlement.

The owner of the land as at midnight on 30 June immediately before the financial year of this Certificate will remain liable for any additional land tax accrued before the date of this Certificate, even if the amount payable on this Certificate has been paid.

The amount payable on this Certificate is the land tax payable at the date of issue. However, land tax for a particular financial year may be reassessed at any time, changing the amount payable.

Should a reassessment occur after this Certificate has been paid in full, the purchaser will remain indemnified and will not be responsible for payment of the new land tax payable amount. The owner at the beginning of the relevant financial year will be responsible for payment of any additional land tax payable.

Should a reassessment occur after this Certificate has been issued but not paid in full, the purchaser will not be indemnified and may become responsible for payment of the new land tax payable amount.




Should a reassessment occur after this Certificate has been paid in full and the Certificate is subsequently updated, the purchaser will not be indemnified and may become responsible for payment of the new land tax payable amount.

Provision of this Certificate does not relieve the land owner of their responsibility to pay their Notice of Land Tax Assessment by the due date.

For more information:

Visit: www.revenuesa.sa.gov.au
Email: contactus@revenuesa.sa.gov.au
Phone: (08) 8372 7534

PAYMENT OPTIONS FOR THIS CERTIFICATE SHOWN BELOW

 Billers Code: 456293 Ref: 7013261024 Contact your bank or financial institution to make this payment from your cheque, savings, debit, credit card or transaction account. More info: www.bpay.com.au <small>® Registered to BPAY Pty Ltd ABN 69 079 137 518</small>	 To pay via the internet go to: www.revenuesaonline.sa.gov.au	 Send your cheque or money order, made payable to the Commissioner of State Taxation, along with this Payment Remittance Advice to: Please refer below. Revenue SA Locked Bag 555 ADELAIDE SA 5001
--	---	---

ACTION REQUIRED: In line with the Commonwealth Government's cheque phase-out, RevenueSA will stop accepting cheque payments after 30 June 2027. To ensure a smooth transition, we encourage you to switch to one of the other payment options listed above.

Account Number 146493800*	L.T.O Reference CT5376705	Date of issue 13/1/2026	Agent No. 198	Receipt No. 2745485
-------------------------------------	------------------------------	----------------------------	------------------	------------------------

DUNCAN SANDE & ASSOC
PO BOX 3033
NORWOOD SA 5067
office@duncansande.com.au

Section 7/Elec

Certificate of Water and Sewer Charges & Encumbrance Information

Property details:

Customer: J W & G DRAGT
Location: 31 THE LANE O'HALLORAN HILL LT 8
Description: 4H CP
Capital Value: \$ 445 000
Rating: Residential

Periodic charges

Raised in current years to 31/12/2025

			\$
	Arrears as at: 30/6/2025	:	899.96CR
Water main available: 17/8/1989	Water rates	:	164.60
Sewer main available: 1/7/1990	Sewer rates	:	188.00
	Water use	:	180.44
	SA Govt concession	:	0.00
	Recycled Water Use	:	0.00
	Service Rent	:	0.00
	Recycled Service Rent	:	0.00
	Other charges	:	0.00
	Goods and Services Tax	:	0.00
	Amount paid	:	700.00CR
	Balance outstanding	:	1,066.92CR

Degree of concession: 00.00%
Recovery action taken: FULLY PAID

Next quarterly charges: Water supply: 82.30 Sewer: 94.00 Bill: 14/1/2026

This Account is billed four times yearly for water use charges.

The last Water Use Year ended on 19/06/2025.

MAINS WATER USE CHARGE of \$126.33 should be added to the Balance Outstanding above.

Please note: If you have also ordered a Special Meter Reading for this property and it comes back as estimated, please ensure you provide a photo of the meter including serial number to have the certificate reissued.

If your property was constructed before 1929, it's recommended you request a property interest report and internal 'as constructed' sanitary drainage drawing to understand any specific requirements relating to the existing arrangements.

As constructed sanitary drainage drawings can be found at <https://maps.sa.gov.au/drainageplans/>.

SA Water has no record of an Encumbrance on this property as at the date of issue of this certificate.

South Australian Water Corporation

Name:

J W & G DRAGT

Water & Sewer AccountAcct. No.: **146493800*****Amount:** _____**Address:**

31 THE LANE O'HALLORAN HILL LT 8

Payment Options

EFT**EFT Payment**

Bank account name:	SA Water Collection Account
BSB number:	065000
Bank account number:	10622859
Payment reference:	146493800*

**Bill code: 8888****Ref: 14649380010**

Telephone and Internet Banking — BPAY®

Contact your bank or financial institution to make this payment from your cheque, savings, debit, credit card or transaction account. More information at bpay.com.au

**Paying online**

Pay online at www.sawater.com.au/paynow for a range of options. Have your account number and credit card details to hand.

**Paying by phone**

Call 1300 650 870 and pay by phone using your Visa/Mastercard 24/7.

SA Water account number: 146493800*

**Government of
South Australia**

South Australian Water Corporation
250 Victoria Square/Tarntanyangga
Adelaide SA 5000
GPO Box 1751 Adelaide SA 5001

1300 SA WATER
(1300 729 283)
ABN 69 336 525 019
sawater.com.au