

Contract of sale of land

The vendor agrees to sell and the purchaser agrees to buy the property, being the land and the goods, for the price and on the terms set out in this contract.

The terms of this contract are contained in the -

- particulars of sale; and
- special conditions, if any; and
- general conditions (which are in standard form: see general condition 6.1)

in that order of priority.

SIGNING OF THIS CONTRACT

WARNING: THIS IS A LEGALLY BINDING AGREEMENT. YOU SHOULD READ THIS CONTRACT BEFORE SIGNING IT.

Purchasers should ensure that they have received a section 32 statement from the vendor before signing this contract. In this contract, "section 32 statement" means the statement required to be given by a vendor under section 32 of the *Sale of Land Act 1962*.

The authority of a person signing -

- under power of attorney; or
- as director of a corporation; or
- as agent authorised in writing by one of the parties - must be noted beneath the signature.

Any person whose signature is secured by an estate agent acknowledges being given by the agent at the time of signing a copy of the terms of this contract.

SIGNED BY THE PURCHASER:

..... on/...../2024

Print name(s) of person(s) signing:

.....

State nature of authority, if applicable:

This offer will lapse unless accepted within [] clear business days (3 clear business days if none specified)
In this contract, "business day" has the same meaning as in section 30 of the *Sale of Land Act 1962*

SIGNED BY THE VENDOR:

..... on/...../2024

Print name(s) of person(s) signing: JAMES JOE WHITE

State nature of authority, if applicable:

The **DAY OF SALE** is the date by which both parties have signed this contract.

IMPORTANT NOTICE TO PURCHASERS – COOLING-OFF	
<p>Cooling-off period (Section 31 of the <i>Sale of Land Act 1962</i>)</p> <p>You may end this contract within 3 clear business days of the day that you sign the contract if none of the exceptions listed below applies to you.</p> <p>You must either give the vendor or the vendor's agent written notice that you are ending the contract or leave the notice at the address of the vendor or the vendor's agent to end this contract within this time in accordance with this cooling-off provision.</p> <p>You are entitled to a refund of all the money you paid EXCEPT for \$100 or 0.2% of the purchase price (whichever is more) if you end the contract in this way.</p>	<p>EXCEPTIONS: The 3-day cooling-off period does not apply if:</p> <ul style="list-style-type: none">• you bought the property at a publicly advertised auction or on the day on which the auction was held; or• you bought the land within 3 clear business days before a publicly advertised auction was to be held; or• you bought the land within 3 clear business days after a publicly advertised auction was held; or• the property is used primarily for industrial or commercial purposes; or• the property is more than 20 hectares in size and is used primarily for farming; or• you and the vendor have previously signed a contract for the sale of the same land in substantially the same terms; or• you are an estate agent or a corporate body.

Table of contents

Particulars of Sale

Special Conditions

General Conditions

1.	ELECTRONIC SIGNATURE	9
2.	LIABILITY OF SIGNATORY	9
3.	GUARANTEE	9
4.	NOMINEE	9
5.	ENCUMBRANCES	9
6.	VENDOR WARRANTIES	9
7.	IDENTITY OF THE LAND.....	10
8.	SERVICES.....	10
9.	CONSENTS.....	10
10.	TRANSFER & DUTY	10
11.	RELEASE OF SECURITY INTEREST	10
12.	BUILDING WARRANTY INSURANCE.....	11
13.	GENERAL LAW LAND	11
14.	DEPOSIT	12
15.	DEPOSIT BOND.....	13
16.	BANK GUARANTEE.....	13
17.	SETTLEMENT	14
18.	ELECTRONIC SETTLEMENT.....	14
19.	GST.....	15
20.	LOAN	15
21.	BUILDING REPORT	15
22.	PEST REPORT	16
23.	ADJUSTMENTS	16
24.	FOREIGN RESIDENT CAPITAL GAINS WITHHOLDING	16
25.	GST WITHHOLDING.....	17
26.	TIME & CO OPERATION	18
27.	SERVICE	18
28.	NOTICES.....	19
29.	INSPECTION.....	19
30.	TERMS CONTRACT	19
31.	LOSS OR DAMAGE BEFORE SETTLEMENT	19
32.	BREACH.....	19
33.	INTEREST	20
34.	DEFAULT NOTICE	20
35.	DEFAULT NOT REMEDIED.....	20

NOTICE TO PURCHASERS OF PROPERTY OFF-THE-PLAN

Off-the-plan sales (Section 9AA(1A) of the *Sale of Land Act 1962*)

You may negotiate with the vendor about the amount of the deposit moneys payable under the contract of sale, up to 10 per cent of the purchase price.

A substantial period of time may elapse between the day on which you sign the contract of sale and the day on which you become the registered proprietor of the lot.

The value of the lot may change between the day on which you sign the contract of sale of that lot and the day on which you become the registered proprietor.

Particulars of sale

Vendor's estate agent

Stone Real Estate Whittlesea

Tel: P: 03 9716 2000 Ref: Email: deanzammit@stonerealestate.com.au

Vendor

JAMES JOE WHITE

Email:

Vendor's legal practitioner or conveyancer

Lock Conveyancing Group

Email: info@lockconveyancinggroup.com.au

Tel: 0432 804 453

Mob:

Fax:

Ref: CN:232145

Purchaser

Name:

.....

Address:

ABN/ACN:

Email:

Purchaser's legal practitioner or conveyancer

Name:

Address:

Email:

Tel: Mob: Fax: Ref:

Land (general conditions 7 and 13)

The land is described in the table below –

Certificate of Title reference	being lot	on plan
Volume 12387 Folio 847	732	PS831551B

If no title or plan references in the table, the land is as described in the section 32 statement or the register search statement and the document referred to as the diagram location in the register search statement attached to the section 32 statement

The land includes all improvements and fixtures.

Property address

The address of the land is: **1 Radiata Street, Beveridge 3753**

Goods sold with the land (general condition 6.3(f)) *(list or attach schedule)*

All fixed floor coverings, electric light fittings and window furnishings and all items of a fixed and permanent nature as inspected.

Payment

Price	\$	
Deposit	\$	10% on the signing hereof
Balance	\$	payable at settlement

Deposit bond

General condition 15 applies only if the box is checked

Bank guarantee

General condition 16 applies only if the box is checked

GST (general condition 19)

Subject to general condition 19.2, the price includes GST (if any), unless the next box is checked

- GST (if any) must be paid in addition to the price if the box is checked
 - This sale is a sale of land on which a 'farming business' is carried on which the parties consider meets the requirements of section 38-480 of the GST Act if the box is checked
 - This sale is a sale of a going concern' if the box is checked
 - The margin scheme will be used to calculate GST if the box is checked

Settlement (general conditions 17 & 26.2)

is due on

unless the land is a lot on an unregistered plan of subdivision, in which case settlement is due on the later of:

- the above date; and
- the 14th day after the vendor gives notice in writing to the purchaser of registration of the plan of subdivision.

Lease (general condition 5.1)

At settlement the purchaser is entitled to vacant possession of the property unless the box is checked, in which case the property is sold subject to*:

*(*only one of the boxes below should be checked after carefully reading any applicable lease or tenancy document)*

- a lease for a term ending on with options to renew, each of years
- OR
- a residential tenancy for a fixed term ending on
- OR
- a periodic tenancy determinable by notice

Terms contract (general condition 30)

This contract is intended to be a terms contract within the meaning of the *Sale of Land Act 1962* if the box is checked. *(Reference should be made to general condition 30 and any further applicable provisions should be added as special conditions)*

Loan (general condition 20)

This contract is subject to a loan being approved and the following details apply if the box is checked:

Lender:

(or another lender chosen by the purchaser)

Loan amount: no more than

Approval date:

Building report

General condition 21 applies only if the box is checked

Pest report

General condition 22 applies only if the box is checked

Special Conditions

Instructions: *It is recommended that when adding special conditions:*

- *each special condition is numbered;*
- *the parties initial each page containing special conditions;*
- *a line is drawn through any blank space remaining on the last page; and*
- *attach additional pages if there is not enough space*

1. In the event of any discrepancy between these special conditions and the printed form of Contract these special conditions shall prevail.
2. The purchaser acknowledges that this Contract represents the entire agreement between the parties and the purchaser agrees that it shall not seek to rely upon any alleged representation, warranty or condition not contained herein.
3. The purchaser admits that the land as offered for sale and inspected by the purchaser is identical to that described in the title particulars as the land being sold in the vendors statement. The purchaser agrees not to make any requisition or claim any compensation for any alleged misdescription of the land or any deficiency in the area or the measurements of the land, or call upon the vendor to move any fences or amend the title or bear all or any part of the cost of doing so.
4. The property is sold subject to any restriction as to the use under any order, plan, permit, scheme, overlay, regulation, or by-law contained in or made pursuant to the provision of any legislation. No such restriction shall constitute a defect in the vendor's title and the purchaser shall not be entitled to any compensation from the vendor in respect thereof.
5. The Purchaser/s acknowledge/s that:
 - (a) Any improvements on the property may be subject to or require compliance with the Victoria Building Regulations, municipal by-laws, relevant statutes and any regulations thereunder or any repealed laws under which the improvements were constructed. Any failure to comply with any one or more of those laws shall not and shall be deemed not to constitute a defect in the Vendors title and the Purchaser shall not make any requisition or claim any compensation from the Vendor on that ground;
 - (b) the Purchaser/s has purchased the property, its fixtures and chattels as a result of the Purchaser/s own inspection or enquiries and in its present condition and state or repair and subject to all faults and defects both latent or patent and except to any extent expressly provided in this Contract the Vendor has not and no person on the Vendors behalf has made any warranty or representation in relation to those matters; and
 - (c) without limiting the generality of (a) and (b) above, the Purchaser is not entitled to make any objection, requisition or claim for compensation whatsoever in respect of the state of repair and condition of the property its fixtures and chattels save for any loss, damage or destruction other than due to fair wear and tear occurring between the date hereof and settlement.
6. The property is sold subject to all easements, covenants, leases, encumbrances, appurtenant easements, encumbrances and restrictions and all implied, easements, encumbrances, and restrictions and any rights of any other person, whether they are disclosed or not. The purchaser accepts the location of all buildings and shall not make any claim whatsoever in relation thereto.
7. If the purchaser defaults in payment of any money under this contract then interest at the rate of sixteen percent per annum shall be paid by the purchaser to the vendor on any money overdue for payment. The purchaser agrees that the reasonable costs of each and every default in the sum of \$550.00 (inclusive of GST) together with a further sum of \$550.000 (inclusive of GST) for each and every Default Notice prepared and served on the purchaser or his representative. The exercise of the vendors rights hereunder shall be without prejudice to any other rights, powers or remedies of the vendor under this contract or otherwise.

If settlement is rescheduled due to the Purchaser, the Purchaser shall pay the vendor's representative an amount of \$150.00 plus GST for each and every rescheduled settlement even if it is rescheduled to settle the same day. Such additional amount or amounts to be paid at the rescheduled settlement.
8. The purchaser acknowledges that he has inspected the goods, fittings and appliances forming part of this contract and that he is aware of their condition and any deficiencies.
9. The Purchaser/s is/are purchasing the property in its present state and condition. The purchaser acknowledges that it has had an opportunity to inspect the property and dwelling thereon. The Purchaser/s will not make any objection requisition or claim for compensation nor claim any right to rescind or terminate or seek any reduction of the purchase price or seek to delay settlement arising out of the condition of the property or the condition of any of the improvements on the property. This condition shall not merge on settlement.
10. Foreign purchaser:

The purchaser warrants

 - (a) That the purchaser is not a foreign person within the meaning of the Foreign Acquisition and Takeovers Act 1975; or
 - (b) That the purchaser is a foreign person within the meaning of the Foreign Acquisition and Takeovers Act 1975 and that the treasurer of the Commonwealth of Australia has advised in writing that the treasurer has no objection to the acquisition of the property by the purchaser.
11. The Purchaser acknowledges that all dwellings/buildings are required to be fitted with self contained smoke alarms in accordance with the Regulations under the Building Act 1993 (Vic) within 30 days after:

- (a) in the case of a Contract other than a terms Contract (as defined in Section 2 of the Sale of Lands Act 1962) the date of completion of the Contract; and
- (c) in the case of a terms Contract, the date the Purchaser becomes entitled to possession or to the receipt of the rents and profits under the Contract.

12. Where the purchaser is deemed by Section 27(7) of the Sale of Land Deposits) Act 1962 to have given the deposit release authorisation referred to in Section 27(1), the purchaser is also deemed to have accepted the vendor's Title in the absence of any prior express and specific objection to the vendors Title.

13. The purchaser agrees to provide a copy of all certificates obtained by them to complete any adjustments. At the time the purchaser or their representative makes submission on the adjustments to the vendors representative, proof is required to justify any authority or figure that has been listed in such adjustments. Justification of such adjustments must be by way of copies of certificates purchased by the purchaser's representative. The Vendor will not be obliged to provide cheque details until this condition has been complied with. The purchaser acknowledges that they will be in default of this contract if this condition is not adhered to. If no certificate was obtained to complete the adjustments and they are submitted, on such basis, then the purchaser will forfeit any ability to readjust after settlement has been completed. This condition will not merge on settlement.

14. No Land Tax Adjustment

Where the day of sale is 1/1/2024 or later, and the Sale Price of the Property is less than \$10,000,000 General Condition 23 is hereby varied to the extent that there shall be no adjustment of any land tax for the property, and the purchaser shall not be required to make any payment or contribution to the vendor's land tax at settlement or otherwise.

THE FOLLOWING SPECIAL CONDITION 15 WILL APPLY IF THE PROPERTY IS OFFERED FOR SALE BY PUBLIC AUCTION:-

- 15. The property is offered for sale by public auction, subject to the vendor's reserve price. The Rules for the conduct of the auction shall be as set out in Schedule 1 of the Sale of Land Regulations 2005 or any rules prescribed by regulation which modify or replace those Rules.
- 16. If the Purchaser shall be or includes a company, the company will forthwith upon execution of this Contract procure the execution by each of its directors of the Guarantee annexed to that part of this Contract to be held by the Vendor.

**ANNEXURE "A".
GUARANTEE AND INDEMNITY**

TO: The withinnamed and described Vendor (hereinafter called "the Vendor")

IN CONSIDERATION of the Vendor having at the request of the person whose name address and description are set forth in the Schedule hereto (hereinafter called "the Guarantor") agreed to sell the land described in the within Contract of Sale to the withinnamed Purchaser (hereinafter called "the Purchaser") the Guarantor HEREBY GUARANTEES to the Vendor the due and punctual payment by the Purchaser of the purchase money and interest payable thereon as detailed in the said Contract of Sale and all other monies that are payable or may become payable pursuant thereto (hereinafter called "the monies hereby secured") AND ALSO the due performance and observance by the Purchaser of all and singular the covenants provisions and stipulations contained or implied in the said Contract of Sale and on the part of the Purchaser to be performed and observed AND THE GUARANTOR HEREBY EXPRESSLY ACKNOWLEDGES AND DECLARES that it has examined the said Contract of Sale and has access to a copy thereof and further that this Guarantee is given upon and subject to the following conditions:-

- A. THE Vendor shall have the fullest liberty without affecting this Guarantee to postpone for any time and from time to time the exercise of all or any of the powers rights authorities and discretions conferred by the said Contract of Sale on it and to exercise the same at any time and in any manner and either to enforce or forbear to enforce the covenants for payment of the monies owing or any other covenants contained or implied in the said Contract of Sale or any other remedies or securities available to the Vendor and the Guarantor shall not be released by any exercise by the Vendor of its liberty with reference to the matters aforesaid or any of them or by any time being given to the Purchaser or by any other thing whatsoever which by Contract of Sale or any other remedies or securities available to operation of law would but for this provision have the effect of so releasing the Guarantor.
- B. THIS Guarantee shall be a continuing Guarantee and shall not be considered as wholly discharged by the payment at any time hereafter of any part of the monies hereby secured or by any settlement of account, intervening payment or by any other matter or thing whatsoever except the payment by the Purchaser of the whole of the purchase price, interest and other monies payable by the Purchasers under the said Contract of Sale.
- C. THIS Guarantee shall not be determined by the liquidation of the Guarantor and shall bind the successors or assignees of the Guarantor.
- D. THIS Guarantee shall not be affected or prejudiced by any variation or modification of the terms of the said Contract of Sale except that the Contract as varied or modified shall thereafter be deemed to be the Contract of Sale referred to herein or by the Transfer or partial Transfer of any part of the land to the Purchaser pursuant to the terms thereof.
- E. This Guarantee shall not affect or be affected by any or any further security now or hereafter taken by the Vendor or by any loss by the Vendor of such collateral or other security or otherwise any of the moneys at any time owing under the said Contract of Sale to the Vendor or by any laches or mistake on the part of the Vendor.
- F. THIS Guarantee and Indemnity shall at all times be valid and enforceable against the Guarantor notwithstanding:-
 - (a) That the contract for the repayment of the moneys hereby secured is void or cannot be legally enforced against the Purchaser for reasons arising out of an act, omission, state or condition of the Purchaser.
 - (b) That the Purchaser was prohibited (whether expressly or by implication) by law contract or otherwise from entering into the said Contract of Sale or was without the capacity or under some legal disability in respect thereof; That the Vendor had or ought to have had knowledge of any matters referred to in sub-paragraph (b) of this clause.
- G. UNTIL the Vendor shall have received all monies payable to it under the said Contract of Sale the Guarantor shall not be entitled on any grounds whatsoever to claim the benefit of any security for the time being held by the Vendor or either directly or indirectly to claim or receive the benefit of any dividend or payment on the winding up of the Purchaser and in the event of the Purchaser going into liquidation or assigning its assets for the benefit of its creditors or making a deed or arrangement or a composition in satisfaction of its debts or a scheme of arrangement of its affairs the Guarantor shall not be entitled to prove or claim in the liquidation of the Purchaser in competition with the Vendor so as to diminish any dividend or payment which but for such proof the Vendor would be entitled to receive out of such winding up and the receipt of any dividend or other payment which the Vendor may receive from such winding up shall not prejudice the right of the Vendor to recover from the Guarantor to the full amount of this Guarantee the monies due to the Vendor. The Guarantor further covenants with the Vendor after the Purchaser shall have gone into liquidation to pay to the Vendor all sums of money received by the Guarantor for credit of any account of the Purchaser and for which the Guarantor may in any liquidation or official management of the Purchaser be obliged to account or may in its discretion so account.
- H. ANY demand or notice to be made upon the Guarantor by or on behalf of the Vendor hereunder shall be deemed to be duly made if the same be in writing and signed by a Director of the Vendor or by any Solicitor purporting to act for the Vendor or by any other person duly authorised by the Directors of the Vendor to make such demand on behalf of the Vendor and the same may be left at or sent through the post in a prepaid registered letter addressed to the Guarantor at its address as hereinbefore provided.

General Conditions

Contract signing

1. ELECTRONIC SIGNATURE

- 1.1 In this general condition "electronic signature" means a digital signature or a visual representation of a person's handwritten signature or mark which is placed on a physical or electronic copy of this contract by electronic or mechanical means, and "electronically signed" has a corresponding meaning.
- 1.2 The parties consent to this contract being signed by or on behalf of a party by an electronic signature.
- 1.3 Where this contract is electronically signed by or on behalf of a party, the party warrants and agrees that the electronic signature has been used to identify the person signing and to indicate that the party intends to be bound by the electronic signature.
- 1.4 This contract may be electronically signed in any number of counterparts which together will constitute the one document.
- 1.5 Each party consents to the exchange of counterparts of this contract by delivery by email or such other electronic means as may be agreed in writing.
- 1.6 Each party must upon request promptly deliver a physical counterpart of this contract with the handwritten signature or signatures of the party and all written evidence of the authority of a person signing on their behalf, but a failure to comply with the request does not affect the validity of this contract.

2. LIABILITY OF SIGNATORY

Any signatory for a proprietary limited company purchaser is personally liable for the due performance of the purchaser's obligations as if the signatory were the purchaser in the case of a default by a proprietary limited company purchaser.

3. GUARANTEE

The vendor may require one or more directors of the purchaser to guarantee the purchaser's performance of this contract if the purchaser is a proprietary limited company.

4. NOMINEE

The purchaser may no later than 14 days before the due date for settlement nominate a substitute or additional person to take a transfer of the land, but the named purchaser remains personally liable for the due performance of all the purchase's obligations under this contract.

Title

5. ENCUMBRANCES

- 5.1 The purchaser buys the property subject to:
 - (a) any encumbrance shown in the section 32 statement other than mortgages or caveats; and
 - (b) any reservations, exceptions and conditions in the crown grant; and
 - (c) any lease or tenancy referred to in the particulars of sale.
- 5.2 The purchaser indemnifies the vendor against all obligations under any lease or tenancy that are to be performed by the landlord after settlement.

6. VENDOR WARRANTIES

- 6.1 The vendor warrants that these general conditions 1 to 35 are identical to the general conditions 1 to 35 in the form of contract of sale of land published by the Law Institute of Victoria Limited and the Real Estate Institute of Victoria Pty Ltd in the month and year set out at the foot of this page.
- 6.2 The warranties in general conditions 6.3 and 6.4 replace the purchaser's right to make requisitions and inquiries.
- 6.3 The vendor warrants that the vendor:
 - (a) has, or by the due date for settlement will have, the right to sell the land; and
 - (b) is under no legal disability; and
 - (c) is in possession of the land, either personally or through a tenant; and
 - (d) has not previously sold or granted any option to purchase, agreed to lease or granted a pre-emptive right which is current over the land and which gives another party rights which have priority over the interest of the purchaser; and
 - (e) will at settlement be the holder of an unencumbered estate in fee simple in the land; and
 - (f) will at settlement be the unencumbered owner of any improvements, fixtures, fittings and goods sold with the land.

- 6.4 The vendor further warrants that the vendor has no knowledge of any of the following:
- (a) public rights of way over the land;
 - (b) easements over the land;
 - (c) lease or other possessory agreement affecting the land;
 - (d) notice or order directly or indirectly affecting the land which will not be dealt with at settlement, other than the usual rate notices and any land tax notices;
 - (e) legal proceedings which would render the sale of the land void or voidable or capable of being set aside.
- 6.5 The warranties in general conditions 6.3 and 6.4 are subject to any contrary provisions in this contract and disclosures in the section 32 statement.
- 6.6 If sections 137B and 137C of the *Building Act* 1993 apply to this contract, the vendor warrants that:
- (a) all domestic building work carried out in relation to the construction by or on behalf of the vendor of the home was carried out in a proper and workmanlike manner; and
 - (b) all materials used in that domestic building work were good and suitable for the purpose for which they were used and that, unless otherwise stated in the contract, those materials were new; and
 - (c) domestic building work was carried out in accordance with all laws and legal requirements, including, without limiting the generality of this warranty, the *Building Act* 1993 and regulations made under the *Building Act* 1993.
- 6.7 Words and phrases used in general condition 6.6 which are defined in the *Building Act* 1993 have the same meaning in general condition 6.6.

7. IDENTITY OF THE LAND

- 7.1 An omission or mistake in the description of the property or any deficiency in the area, description or measurements of the land does not invalidate the sale.
- 7.2 The purchaser may not:
- (a) make any objection or claim for compensation for any alleged misdescription of the property or any deficiency in its area or measurements; or
 - (b) require the vendor to amend title or pay any cost of amending title.

8. SERVICES

- 8.1 The vendor does not represent that the services are adequate for the purchaser's proposed use of the property and the vendor advises the purchaser to make appropriate inquiries. The condition of the services may change between the day of sale and settlement and the vendor does not promise that the services will be in the same condition at settlement as they were on the day of sale.
- 8.2 The purchaser is responsible for the connection of all services to the property after settlement and the payment of any associated cost.

9. CONSENTS

The vendor must obtain any necessary consent or licence required for the vendor to sell the property. The contract will be at an end and all money paid must be refunded if any necessary consent or licence is not obtained by settlement.

10. TRANSFER & DUTY

- 10.1 The purchaser must prepare and deliver to the vendor at least 7 days before the due date for settlement any paper transfer of land document which is necessary for this transaction. The delivery of the transfer of land document is not acceptance of title.
- 10.2 The vendor must promptly initiate the Duties on Line or other form required by the State Revenue Office in respect of this transaction, and both parties must co-operate to complete it as soon as practicable.

11. RELEASE OF SECURITY INTEREST

- 11.1 This general condition applies if any part of the property is subject to a security interest to which the *Personal Property Securities Act* 2009 (Cth) applies.
- 11.2 For the purposes of enabling the purchaser to search the Personal Property Securities Register for any security interests affecting any personal property for which the purchaser may be entitled to a release, statement, approval or correction in accordance with general condition 11.4, the purchaser may request the vendor to provide the vendor's date of birth to the purchaser. The vendor must comply with a request made by the purchaser under this condition if the purchaser makes the request at least 21 days before the due date for settlement.
- 11.3 If the purchaser is given the details of the vendor's date of birth under condition 11.2, the purchaser must
- (a) only use the vendor's date of birth for the purposes specified in condition 11.2; and
 - (b) keep the date of birth of the vendor secure and confidential.

- 11.4 The vendor must ensure that at or before settlement, the purchaser receives –
- (a) a release from the secured party releasing the property from the security interest; or
 - (b) a statement in writing in accordance with section 275(1)(b) of the *Personal Property Securities Act 2009* (Cth) setting out that the amount or obligation that is secured is nil at settlement; or
 - (c) a written approval or correction in accordance with section 275(1)(c) of the *Personal Property Securities Act 2009* (Cth) indicating that, on settlement, the personal property included in the contract is not or will not be property in which the security interest is granted.
- 11.5 Subject to general condition 11.6, the vendor is not obliged to ensure that the purchaser receives a release, statement, approval or correction in respect of personal property -
- (a) that –
 - (i) the purchaser intends to use predominately for personal, domestic or household purposes; and
 - (ii) has a market value of not more than \$5000 or, if a greater amount has been prescribed for the purposes of section 47(1) of the *Personal Property Securities Act 2009* (Cth), not more than that prescribed amount; or
 - (b) that is sold in the ordinary course of the vendor's business of selling personal property of that kind.
- 11.6 The vendor is obliged to ensure that the purchaser receives a release, statement, approval or correction in respect of personal property described in general condition 11.5 if -
- (a) the personal property is of a kind that may be described by a serial number in the Personal Property Securities Register; or
 - (b) the purchaser has actual or constructive knowledge that the sale constitutes a breach of the security agreement that provides for the security interest.
- 11.7 A release for the purposes of general condition 11.4(a) must be in writing.
- 11.8 A release for the purposes of general condition 11.4(a) must be effective in releasing the goods from the security interest and be in a form which allows the purchaser to take title to the goods free of that security interest.
- 11.9 If the purchaser receives a release under general condition 11.4(a) the purchaser must provide the vendor with a copy of the release at or as soon as practicable after settlement.
- 11.10 In addition to ensuring a release is received under general condition 11.4(a), the vendor must ensure that at or before settlement the purchaser receives a written undertaking from a secured party to register a financing change statement to reflect that release if the property being released includes goods of a kind that are described by serial number in the Personal Property Securities Register.
- 11.11 The purchaser must advise the vendor of any security interest that is registered on or before the day of sale on the Personal Property Securities Register, which the purchaser reasonably requires to be released, at least 21 days before the due date for settlement.
- 11.12 The vendor may delay settlement until 21 days after the purchaser advises the vendor of the security interests that the purchaser reasonably requires to be released if the purchaser does not provide an advice under general condition 11.11.
- 11.13 If settlement is delayed under general condition 11.12, the purchaser must pay the vendor -
- (a) interest from the due date for settlement until the date on which settlement occurs or 21 days after the vendor receives the advice, whichever is the earlier; and
 - (b) any reasonable costs incurred by the vendor as a result of the delay -
as though the purchaser was in default.
- 11.14 The vendor is not required to ensure that the purchaser receives a release in respect of the land. This general condition 11.14 applies despite general condition 11.1.
- 11.15 Words and phrases which are defined in the *Personal Property Securities Act 2009* (Cth) have the same meaning in general condition 11 unless the context requires otherwise.

12. BUILDING WARRANTY INSURANCE

The vendor warrants that the vendor will provide at settlement details of any current builder warranty insurance in the vendor's possession relating to the property if requested in writing to do so at least 21 days before settlement.

13. GENERAL LAW LAND

- 13.1 The vendor must complete a conversion of title in accordance with section 14 of the *Transfer of Land Act 1958* before settlement if the land is the subject of a provisional folio under section 23 of that Act.
- 13.2 The remaining provisions of this general condition 13 only apply if any part of the land is not under the operation of the *Transfer of Land Act 1958*.

- 13.3 The vendor is taken to be the holder of an unencumbered estate in fee simple in the land if there is an unbroken chain of title starting at least 30 years before the day of sale proving on the face of the documents the ownership of the entire legal and equitable estate without the aid of other evidence.
- 13.4 The purchaser is entitled to inspect the vendor's chain of title on request at such place in Victoria as the vendor nominates.
- 13.5 The purchaser is taken to have accepted the vendor's title if:
- (a) 21 days have elapsed since the day of sale; and
 - (b) the purchaser has not reasonably objected to the title or reasonably required the vendor to remedy a defect in the title.
- 13.6 The contract will be at an end if:
- (a) the vendor gives the purchaser a notice that the vendor is unable or unwilling to satisfy the purchaser's objection or requirement and that the contract will end if the objection or requirement is not withdrawn within 14 days of the giving of the notice; and
 - (b) the objection or requirement is not withdrawn in that time.
- 13.7 If the contract ends in accordance with general condition 13.6, the deposit must be returned to the purchaser and neither party has a claim against the other in damages.
- 13.8 General condition 17.1 [settlement] should be read as if the reference to 'registered proprietor' is a reference to 'owner' in respect of that part of the land which is not under the operation of the *Transfer of Land Act 1958*.
-

Money

14. DEPOSIT

- 14.1 The purchaser must pay the deposit:
- (a) to the vendor's licensed estate agent; or
 - (b) if there is no estate agent, to the vendor's legal practitioner or conveyancer; or
 - (c) if the vendor directs, into a special purpose account in an authorised deposit-taking institution in Victoria specified by the vendor in the joint names of the purchaser and the vendor.
- 14.2 If the land is sold on an unregistered plan of subdivision, the deposit:
- (a) must not exceed 10% of the price; and
 - (b) must be paid to the vendor's estate agent, legal practitioner or conveyancer and held by the estate agent, legal practitioner or conveyancer on trust for the purchaser until registration of the plan of subdivision.
- 14.3 The deposit must be released to the vendor if:
- (a) the vendor provides particulars, to the satisfaction of the purchaser; that either
 - (i) there are no debts secured against the property; or
 - (ii) if there are any debts, the total amount of those debts together with any amounts to be withheld in accordance with general conditions 24 and 25 does not exceed 80% of the sale price; and
 - (b) at least 28 days have elapsed since the particulars were given to the purchaser under paragraph (a); and
 - (c) all conditions of section 27 of the *Sale of Land Act 1962* have been satisfied.
- 14.4 The stakeholder must pay the deposit and any interest to the party entitled when the deposit is released, the contract is settled, or the contract is ended.
- 14.5 The stakeholder may pay the deposit and any interest into court if it is reasonable to do so.
- 14.6 Where the purchaser is deemed by section 27(7) of the *Sale of Land Act 1962* to have given the deposit release authorisation referred to in section 27(1), the purchaser is also deemed to have accepted title in the absence of any prior express objection to title.
- 14.7 Payment of the deposit may be made or tendered:
- (a) in cash up to \$1,000 or 0.2% of the price, whichever is greater; or
 - (b) by cheque drawn on an authorised deposit-taking institution; or
 - (c) by electronic funds transfer to a recipient having the appropriate facilities for receipt.
- However, unless otherwise agreed:

- (d) payments may not be made by credit card, debit card or any other financial transfer system that allows for any chargeback or funds reversal other than for fraud or mistaken payment, and
 - (e) any financial transfer or similar fees or deductions from the funds transferred, other than any fees charged by the recipient's authorised deposit-taking institution, must be paid by the remitter.
- 14.8 Payment by electronic transfer is made when cleared funds are received in the recipient's bank account.
- 14.9 Before the funds are electronically transferred the intended recipient must be notified in writing and given sufficient particulars to readily identify the relevant transaction.
- 14.10 As soon as the funds have been electronically transferred the intended recipient must be provided with the relevant transaction number or reference details.
- 14.11 For the purposes of this general condition 'authorised deposit-taking institution' means a body corporate for which an authority under section 9(3) of the *Banking Act 1959* (Cth) is in force.

15. DEPOSIT BOND

- 15.1 This general condition only applies if the applicable box in the particulars of sale is checked.
- 15.2 In this general condition "deposit bond" means an irrevocable undertaking to pay on demand an amount equal to the deposit or any unpaid part of the deposit. The issuer and the form of the deposit bond must be satisfactory to the vendor. The deposit bond must have an expiry date at least 45 days after the due date for settlement.
- 15.3 The purchaser may deliver a deposit bond to the vendor's estate agent, legal practitioner or conveyancer within 7 days after the day of sale.
- 15.4 The purchaser may at least 45 days before a current deposit bond expires deliver a replacement deposit bond on the same terms and conditions.
- 15.5 Where a deposit bond is delivered, the purchaser must pay the deposit to the vendor's legal practitioner or conveyancer on the first to occur of:
- (a) settlement;
 - (b) the date that is 45 days before the deposit bond or any replacement deposit bond expires;
 - (c) the date on which this contract ends in accordance with general condition 35.2 [default not remedied] following breach by the purchaser; and
 - (d) the date on which the vendor ends this contract by accepting repudiation of it by the purchaser.
- 15.6 The vendor may claim on the deposit bond without prior notice if the purchaser defaults under this contract or repudiates this contract and the contract is ended. The amount paid by the issuer satisfies the obligations of the purchaser under general condition 15.5 to the extent of the payment.
- 15.7 Nothing in this general condition limits the rights of the vendor if the purchaser defaults under this contract or repudiates this contract, except as provided in general condition 15.6.
- 15.8 This general condition is subject to general condition 14.2 [deposit].

16. BANK GUARANTEE

- 16.1 This general condition only applies if the applicable box in the particulars of sale is checked.
- 16.2 In this general condition:
- (a) "bank guarantee" means an unconditional and irrevocable guarantee or undertaking by a bank in a form satisfactory to the vendor to pay on demand any amount under this contract agreed in writing, and
 - (b) "bank" means an authorised deposit-taking institution under the *Banking Act 1959* (Cth).
- 16.3 The purchaser may deliver a bank guarantee to the vendor's legal practitioner or conveyancer.
- 16.4 The purchaser must pay the amount secured by the bank guarantee to the vendor's legal practitioner or conveyancer on the first to occur of:
- (a) settlement;
 - (b) the date that is 45 days before the bank guarantee expires;
 - (c) the date on which this contract ends in accordance with general condition 35.2 [default not remedied] following breach by the purchaser; and
 - (d) the date on which the vendor ends this contract by accepting repudiation of it by the purchaser.
- 16.5 The vendor must return the bank guarantee document to the purchaser when the purchaser pays the amount secured by the bank guarantee in accordance with general condition 16.4.
- 16.6 The vendor may claim on the bank guarantee without prior notice if the purchaser defaults under this contract or repudiates this contract and the contract is ended. The amount paid by the bank satisfies the obligations of the purchaser under general condition 16.4 to the extent of the payment.

- 16.7 Nothing in this general condition limits the rights of the vendor if the purchaser defaults under this contract or repudiates this contract except as provided in general condition 16.6.
- 16.8 This general condition is subject to general condition 14.2 [deposit].

17. SETTLEMENT

- 17.1 At settlement:
- (a) the purchaser must pay the balance; and
 - (b) the vendor must:
 - (i) do all things necessary to enable the purchaser to become the registered proprietor of the land; and
 - (ii) give either vacant possession or receipt of rents and profits in accordance with the particulars of sale.
- 17.2 Settlement must be conducted between the hours of 10.00 a.m. and 4.00 p.m. unless the parties agree otherwise.
- 17.3 The purchaser must pay all money other than the deposit in accordance with a written direction of the vendor or the vendor's legal practitioner or conveyancer.

18. ELECTRONIC SETTLEMENT

- 18.1 Settlement and lodgment of the instruments necessary to record the purchaser as registered proprietor of the land will be conducted electronically in accordance with the Electronic Conveyancing National Law. This general condition 18 has priority over any other provision of this contract to the extent of any inconsistency.
- 18.2 A party must immediately give written notice if that party reasonably believes that settlement and lodgement can no longer be conducted electronically. Special condition 18 ceases to apply from when such a notice is given.
- 18.3 Each party must:
- (a) be, or engage a representative who is, a subscriber for the purposes of the Electronic Conveyancing National Law,
 - (b) ensure that all other persons for whom that party is responsible and who are associated with this transaction are, or engage, a subscriber for the purposes of the Electronic Conveyancing National Law, and
 - (c) conduct the transaction in accordance with the Electronic Conveyancing National Law.
- 18.4 The vendor must open the electronic workspace ("workspace") as soon as reasonably practicable and nominate a date and time for settlement. The inclusion of a specific date for settlement in a workspace is not of itself a promise to settle on that date or at that time. The workspace is an electronic address for the service of notices and for written communications for the purposes of any electronic transactions legislation.
- 18.5 This general condition 18.5 applies if there is more than one electronic lodgement network operator in respect of the transaction. In this general condition 18.5 "the transaction" means this sale and purchase and any associated transaction involving any of the same subscribers.
- To the extent that any interoperability rules governing the relationship between electronic lodgement network operators do not provide otherwise:
- (a) the electronic lodgement network operator to conduct all the financial and lodgement aspects of the transaction after the workspace locks must be one which is willing and able to conduct such aspects of the transaction in accordance with the instructions of all the subscribers in the workspaces of all the electronic lodgement network operators after the workspace locks;
 - (b) if two or more electronic lodgement network operators meet that description, one may be selected by purchaser's incoming mortgagee having the highest priority but if there is no mortgagee of the purchaser, the vendor must make the selection.
- 18.6 Settlement occurs when the workspace records that:
- (a) there has been an exchange of funds or value between the exchange settlement account or accounts in the Reserve Bank of Australia of the relevant financial institutions or their financial settlement agents in accordance with the instructions of the parties; or
 - (b) if there is no exchange of funds or value, the documents necessary to enable the purchaser to become registered proprietor of the land have been accepted for electronic lodgement
- 18.7 The parties must do everything reasonably necessary to effect settlement:
- (a) electronically on the next business day; or
 - (b) at the option of either party, otherwise than electronically as soon as possible –
- if, after the locking of the workspace at the nominated settlement time, settlement in accordance with special condition 18.6 has not occurred by 4.00 pm, or 6.00 pm if the nominated time for settlement is after 4.00 pm.
- 18.8 Each party must do everything reasonably necessary to assist the other party to trace and identify the recipient of any missing or mistaken payment and to recover the missing or mistaken payment.
- 18.9 The vendor must before settlement:
- (a) deliver any keys, security devices and codes ("keys") to the estate agent named in the contract,
 - (b) direct the estate agent to give the keys to the purchaser or the purchaser's nominee on notification of settlement by the vendor, the vendors subscriber or the electronic lodgement network operator,

- (c) deliver all other physical documents and items (other than the goods sold by the contract) to which the purchaser is entitled at settlement, and any keys if not delivered to the estate agent, to the vendor's subscriber or, if there is no vendor's subscriber, confirm in writing to the purchaser that the vendor holds those documents, items and keys at the vendor's address set out in the contract, and

give, or direct its subscriber to give, all those documents and items and any such keys to the purchaser or the purchaser's nominee on notification by the electronic lodgement network operator of settlement.

19. GST

- 19.1 The purchaser does not have to pay the vendor any amount in respect of GST in addition to the price if the particulars of sale specify that the price includes GST (if any).
- 19.2 The purchaser must pay to the vendor any GST payable by the vendor in respect of a taxable supply made under this contract in addition to the price if:
 - (a) the particulars of sale specify that GST (if any) must be paid in addition to the price; or
 - (b) GST is payable solely as a result of any action taken or intended to be taken by the purchaser after the day of sale, including a change of use; or
 - (c) the particulars of sale specify that the supply made under this contract is of land on which a 'farming business' is carried on and the supply (or part of it) does not satisfy the requirements of section 38-480 of the GST Act; or
 - (d) the particulars of sale specify that the supply made under this contract is of a going concern and the supply (or a part of it) does not satisfy the requirements of section 38-325 of the GST Act.
- 19.3 The purchaser is not obliged to pay any GST under this contract until a tax invoice has been given to the purchaser.
- 19.4 If the particulars of sale specify that the supply made under this contract is of land on which a 'farming business' is carried on:
 - (a) the vendor warrants that the property is land on which a farming business has been carried on for the period of 5 years preceding the date of supply; and
 - (b) the purchaser warrants that the purchaser intends that a farming business will be carried on after settlement on the property.
- 19.5 If the particulars of sale specify that the supply made under this contract is a 'going concern':
 - (a) the parties agree that this contract is for the supply of a going concern; and
 - (b) the purchaser warrants that the purchaser is, or prior to settlement will be, registered for GST; and
 - (c) the vendor warrants that the vendor will carry on the going concern until the date of supply.
- 19.6 If the particulars of sale specify that the supply made under this contract is a 'margin scheme' supply, the parties agree that the margin scheme applies to this contract.
- 19.7 In this general condition:
 - (a) 'GST Act' means *A New Tax System (Goods and Services Tax) Act 1999* (Cth); and
 - (b) 'GST' includes penalties and interest.

20. LOAN

- 20.1 If the particulars of sale specify that this contract is subject to a loan being approved, this contract is subject to the lender approving the loan on the security of the property by the approval date or any later date allowed by the vendor.
- 20.2 The purchaser may end the contract if the loan is not approved by the approval date, but only if the purchaser:
 - (a) immediately applied for the loan; and
 - (b) did everything reasonably required to obtain approval of the loan; and
 - (c) serves written notice ending the contract, together with written evidence of rejection or non-approval of the loan, on the vendor within 2 clear business days after the approval date or any later date allowed by the vendor; and
 - (d) is not in default under any other condition of this contract when the notice is given.
- 20.3 All money must be immediately refunded to the purchaser if the contract is ended.

21. BUILDING REPORT

- 21.1 This general condition only applies if the applicable box in the particulars of sales is checked.
- 21.2 The purchaser may end this contract within 14 days from the days of sale if the purchaser:
 - (a) obtains a written report from a registered building practitioner or architect which discloses a current defect in a structure on the land and designates it as a major building defect;
 - (b) gives the vendor a copy of the report and a written notice ending this contract; and
 - (c) is not in then in default.
- 21.3 All money paid must be immediately refunded to the purchaser if the contract ends in accordance with this general condition.

- 21.4 A notice under this general condition may be served on the vendor's legal practitioner, conveyancer or estate agent even if the estate agent's authority has formally expired at the time of service.
- 21.5 The registered building practitioner may inspect the property at any reasonable time for the purpose of preparing the report.

22. PEST REPORT

- 22.1 This general condition only applies if the applicable box in the particulars of sale is checked.
- 22.2 The purchaser may end this contract within 14 days from the day of sale if the purchaser:
- (a) obtains a written report from a pest control operator licensed under Victorian law which discloses a current pest infestation on the land and designates it as a major infestation affecting the structure of a building on the land;
 - (b) gives the vendor a copy of the report and a written notice ending this contract; and
 - (c) is not then in default.
- 22.3 All money paid must be immediately refunded to the purchaser if the contract ends in accordance with this general condition.
- 22.4 A notice under this general condition may be served on the vendor's legal practitioner, conveyancer or estate agent even if the estate agent's authority has formally expired at the time of service.
- 22.5 The pest control operator may inspect the property at any reasonable time for the purpose of preparing the report.

23. ADJUSTMENTS

- 23.1 All periodic outgoings payable by the vendor, and any rent and other income received in respect of the property must be apportioned between the parties on the settlement date and any adjustment paid and received as appropriate.
- 23.2 The periodic outgoings and rent and other income must be apportioned on the following basis:
- (a) the vendor is liable for the periodic outgoings and entitled to the rent and other income up to and including the day of settlement; and
 - (b) the land is treated as the only land of which the vendor is owner (as defined in the *Land Tax Act 2005*); and
 - (c) the vendor is taken to own the land as a resident Australian beneficial owner; and
 - (d) any personal statutory benefit available to each party is disregarded in calculating apportionment.
- 23.3 The purchaser must provide copies of all certificates and other information used to calculate the adjustments under general condition 23, if requested by the vendor.

24. FOREIGN RESIDENT CAPITAL GAINS WITHHOLDING

- 24.1 Words defined or used in Subdivision 14-D of Schedule 1 to the *Taxation Administration Act 1953* (Cth) have the same meaning in this general condition unless the context requires otherwise.
- 24.2 Every vendor under this contract is a foreign resident for the purposes of this general condition unless the vendor gives the purchaser a clearance certificate issued by the Commissioner under section 14-220 (1) of Schedule 1 to the *Taxation Administration Act 1953* (Cth). The specified period in the clearance certificate must include the actual date of settlement.
- 24.3 The remaining provisions of this general condition 24 only apply if the purchaser is required to pay the Commissioner an amount in accordance with section 14-200(3) or section 14-235 of Schedule 1 to the *Taxation Administration Act 1953* (Cth) ("the amount") because one or more of the vendors is a foreign resident, the property has or will have a market value not less than the amount set out in section 14-215 of the legislation just after the transaction, and the transaction is not excluded under section 14-215(1) of the legislation.
- 24.4 The amount is to be deducted from the vendor's entitlement to the contract consideration. The vendor must pay to the purchaser at settlement such part of the amount as is represented by non-monetary consideration.
- 24.5 The purchaser must:
- (a) engage a legal practitioner or conveyancer ("representative") to conduct all legal aspects of settlement, including the performance of the purchaser's obligations under the legislation and this general condition; and
 - (b) ensure that the representative does so.
- 24.6 The terms of the representative's engagement are taken to include instructions to have regard to the vendor's interests and instructions that the representative must:
- (a) pay, or ensure payment of, the amount to the Commissioner in the manner required by the Commissioner and as soon as reasonably and practicably possible, from moneys under the control or direction of the representative in accordance with this general condition if the sale of the property settles;
 - (b) promptly provide the vendor with proof of payment; and
 - (c) otherwise comply, or ensure compliance with, this general condition;
- despite:
- (d) any contrary instructions, other than from both the purchaser and the vendor; and
 - (e) any other provision in this contract to the contrary.
- 24.7 The representative is taken to have complied with the requirements in special condition 24.6 if:
- (a) the settlement is conducted through an electronic lodgement network; and

- (b) the amount is included in the settlement statement requiring payment to the Commissioner in respect of this transaction.
- 24.8 Any clearance certificate or document evidencing variation of the amount in accordance with section 14-235(2) of Schedule 1 to the *Taxation Administration Act 1953* (Cth) must be given to the purchaser at least 5 business days before the due date for settlement.
- 24.9 The vendor must provide the purchaser with such information as the purchaser requires to comply with the purchaser's obligation to pay the amount in accordance with section 14-200 of Schedule 1 to the *Taxation Administration Act 1953* (Cth). The information must be provided within 5 business days of request by the purchaser. The vendor warrants that the information the vendor provides is true and correct.
- 24.10 The purchaser is responsible for any penalties or interest payable to the Commissioner on account of late payment of the amount.

25. GST WITHHOLDING

- 25.1 Words and expressions defined or used in Subdivision 14-E of Schedule 1 to the *Taxation Administration Act 1953* (Cth) or in *A New Tax System (Goods and Services Tax) Act 1999* (Cth) have the same meaning in this general condition unless the context requires otherwise. Words and expressions first used in this general condition and shown in italics and marked with an asterisk are defined or described in at least one of those Acts.
- 25.2 The purchaser must notify the vendor in writing of the name of the recipient of the *supply for the purposes of section 14-255 of Schedule 1 to the *Taxation Administration Act 1953* (Cth) at least 21 days before the due date for settlement unless the recipient is the purchaser named in the contract.
- 25.3 The vendor must at least 14 days before the due date for settlement provide the purchaser and any person nominated by the purchaser under general condition 4 with GST withholding notice in accordance with section 14-255 of Schedule 1 to the *Taxation Administration Act 1953* (Cth), and must provide all information required by the purchaser or any person so nominated to confirm the accuracy of the notice.
- 25.4 The remaining provisions of this general condition 25 apply if the purchaser is or may be required to pay the Commissioner an *amount in accordance with section 14-250 of Schedule 1 to the *Taxation Administration Act 1953* (Cth) because the property is *new residential premise or *potential residential land in either case falling within the parameters of that section, and also if the sale attracts the operation of section 14-255 of the legislation. Nothing in this general condition 25 is to be taken as relieving the vendor from compliance with section 14-255.
- 25.5 The amount is to be deducted from the vendor's entitlement to the contract *consideration and is then taken to be paid to the vendor, whether or not the vendor provides the purchaser with a GST withholding notice in accordance with section 14-255 of Schedule 1 to the *Taxation Administration Act 1953* (Cth). The vendor must pay to the purchaser at settlement such part of the amount as is represented by non-monetary consideration.
- 25.6 The purchaser must:
 - (a) engage a legal practitioner or conveyancer ("representative") to conduct all the legal aspects of settlement, including the performance of the purchaser's obligations under the legislation and this general condition; and
 - (b) ensure that the representative does so.
- 25.7 The terms of the representative's engagement are taken to include instructions to have regard to the vendor's interests relating to the payment of the amount to the Commissioner and instructions that the representative must:
 - (a) pay, or ensure payment of, the amount to the Commissioner in the manner required by the Commissioner and as soon as reasonably and practicably possible, from moneys under the control or direction of the representative in accordance with this general condition on settlement of the sale of the property;
 - (b) promptly provide the vendor with evidence of payment, including any notification or other document provided by the purchaser to the Commissioner relating to payment; and
 - (c) otherwise comply, or ensure compliance, with this general condition;
- despite:
 - (d) any contrary instructions, other than from both the purchaser and the vendor; and
 - (e) any other provision in this contract to the contrary.
- 25.8 The representative is taken to have complied with the requirements of general condition 25.7 if:
 - (a) settlement is conducted through the electronic lodgement network; and
 - (b) the amount is included in the settlement statement requiring payment to the Commissioner in respect of this transaction.
- 25.9 The purchaser may at settlement give the vendor a bank cheque for the amount in accordance with section 16-30 (3) of Schedule 1 to the *Taxation Administration Act 1953* (Cth), but only if:
 - (a) so agreed by the vendor in writing; and
 - (b) the settlement is not conducted through an electronic lodgement network.

However, if the purchaser gives the bank cheque in accordance with this general condition 25.9, the vendor must:

- (c) immediately after settlement provide the bank cheque to the Commissioner to pay the amount in relation to the supply; and

- (d) give the purchaser a receipt for the bank cheque which identifies the transaction and includes particulars of the bank cheque, at the same time the purchaser gives the vendor the bank cheque.
- 25.10 A party must provide the other party with such information as the other party requires to:
- (a) decide if an amount is required to be paid or the quantum of it, or
 - (b) comply with the purchaser's obligation to pay the amount,
- in accordance with section 14-250 of Schedule 1 to the *Taxation Administration Act 1953* (Cth). The information must be provided within 5 business days of a written request. The party providing the information warrants that it is true and correct.
- 25.11 The vendor warrants that:
- (a) at settlement, the property is not new residential premises or potential residential land in either case falling within the parameters of section 14-250 of Schedule 1 to the *Taxation Administration Act 1953* (Cth) if the vendor gives the purchaser a written notice under section 14-255 to the effect that the purchaser will not be required to make a payment under section 14-250 in respect of the supply, or fails to give a written notice as required by and within the time specified in section 14-255; and
 - (b) the amount described in a written notice given by the vendor to the purchaser under section 14-255 of Schedule 1 to the *Taxation Administration Act 1953* (Cth) is the correct amount required to be paid under section 14-250 of the legislation.
- 25.12 The purchaser is responsible for any penalties or interest payable to the Commissioner on account of non-payment or late payment of the amount, except to the extent that:
- (a) the penalties or interest arise from any failure on the part of the vendor, including breach of a warranty in general condition 25.11; or
 - (b) the purchaser's reasonable belief that the property is neither new residential premises nor potential residential land requiring the purchaser to pay an amount to the Commissioner in accordance with section 14-250 (1) of Schedule 1 to the *Taxation Administration Act 1953* (Cth)
- The vendor is responsible for any penalties or interest payable to the Commissioner on account of non-payment or late payment of the amount if either exception applies.
-

Transactional

26. TIME & CO OPERATION

- 26.1 Time is of the essence of this contract.
- 26.2 Time is extended until the next business day if the time for performing any action falls on a day which is not a business day.
- 26.3 Each party must do all things reasonably necessary to enable this contract to proceed to settlement, and must act in a prompt and efficient manner.
- 26.4 Any unfulfilled obligation will not merge on settlement.

27. SERVICE

- 27.1 Any document required to be served by or on any party may be served by or on the legal practitioner or conveyancer for that party.
- 27.2 A cooling off notice under section 31 of the *Sale of Land Act 1962* or a notice under general condition 20 [loan approval], 21 [building report] or 22 [pest report] may be served on the vendor's legal practitioner, conveyancer or estate agent even if the estate agent's authority has formally expired at the time of service.
- 27.3 A document is sufficiently served:
- (a) personally; or
 - (b) by pre-paid post; or
 - (c) in any manner authorised by law or by the Supreme Court for service of documents, including any manner authorised for service on or by a legal practitioner; whether or not the person serving or receiving the document is a legal practitioner, or
 - (d) by email.
- 27.4 Any document properly sent by:
- (a) express post is taken to have been served on the next business day after posting, unless proved otherwise;
 - (b) priority post is taken to have been served on the fourth business day after posting, unless proved otherwise;
 - (c) regular post is taken to have been served on the sixth business day after posting, unless proved otherwise;
 - (d) email is taken to have been served at the time of receipt within the meaning of section 13A of the *Electronic Transactions (Victoria) Act 2000*.
- 27.5 In this contract 'document' includes 'demand' and 'notice', 'serve' includes 'give' and 'served' and 'service' have corresponding meanings.

28. NOTICES

- 28.1 The vendor is responsible for any notice, order, demand or levy imposing liability on the property that is issued or made before the day of sale, and does not relate to periodic outgoings.
- 28.2 The purchaser is responsible for any notice, order, demand or levy imposing liability on the property that is issued or made on or after the day of sale that does not relate to periodic outgoings.
- 28.3 The purchaser may enter the property to comply with that responsibility where action is required before settlement.

29. INSPECTION

The purchaser and/or another person authorised by the purchaser may inspect the property at any reasonable time during the 7 days preceding and including the settlement day.

30. TERMS CONTRACT

- 30.1 If this is a 'terms contract' as defined in the *Sale of Land Act 1962*:
- (a) any mortgage affecting the land sold must be discharged as to that land before the purchaser becomes entitled to possession or to the receipt of rents and profits unless the vendor satisfies section 29M of the *Sale of Land Act 1962*; and
 - (b) the deposit and all other money payable under the contract (other than any money payable in excess of the amount required to so discharge the mortgage) must be paid to a legal practitioner or conveyancer or a licensed estate agent to be applied in or towards discharging the mortgage.
- 30.2 While any money remains owing each of the following applies:
- (a) the purchaser must maintain full damage and destruction insurance of the property and public risk insurance noting all parties having an insurable interest with an insurer approved in writing by the vendor;
 - (b) the purchaser must deliver copies of the signed insurance application forms, the policies and the insurance receipts to the vendor not less than 10 days before taking possession of the property or becoming entitled to receipt of the rents and profits;
 - (c) the purchaser must deliver copies of any amendments to the policies and the insurance receipts on each amendment or renewal as evidence of the status of the policies from time to time;
 - (d) the vendor may pay any renewal premiums or take out the insurance if the purchaser fails to meet these obligations;
 - (e) insurance costs paid by the vendor under paragraph (d) must be refunded by the purchaser on demand without affecting the vendor's other rights under this contract;
 - (f) the purchaser must maintain and operate the property in good repair (fair wear and tear excepted) and keep the property safe, lawful, structurally sound, weatherproof and free from contaminations and dangerous substances;
 - (g) the property must not be altered in any way without the written consent of the vendor which must not be unreasonably refused or delayed;
 - (h) the purchaser must observe all obligations that affect owners or occupiers of land;
 - (i) the vendor and/or other person authorised by the vendor may enter the property at any reasonable time to inspect it on giving 7 days written notice, but not more than twice in a year.

31. LOSS OR DAMAGE BEFORE SETTLEMENT

- 31.1 The vendor carries the risk of loss or damage to the property until settlement.
- 31.2 The vendor must deliver the property to the purchaser at settlement in the same condition it was in on the day of sale, except for fair wear and tear.
- 31.3 The purchaser must not delay settlement because one or more of the goods is not in the condition required by general condition 31.2, but may claim compensation from the vendor after settlement.
- 31.4 The purchaser may nominate an amount not exceeding \$5,000 to be held by a stakeholder to be appointed by the parties if the property is not in the condition required by general condition 31.2 at settlement.
- 31.5 The nominated amount may be deducted from the amount due to the vendor at settlement and paid to the stakeholder, but only if the purchaser also pays an amount equal to the nominated amount to the stakeholder.
- 31.6 The stakeholder must pay the amounts referred to in general condition 31.5 in accordance with the determination of the dispute, including any order for payment of the costs of the resolution of the dispute.

32. BREACH

A party who breaches this contract must pay to the other party on demand:

- (a) compensation for any reasonably foreseeable loss to the other party resulting from the breach; and
- (b) any interest due under this contract as a result of the breach.

Default

33. INTEREST

Interest at a rate of 2% per annum plus the rate for the time being fixed by section 2 of the *Penalty Interest Rates Act 1983* is payable at settlement on any money owing under the contract during the period of default, without affecting any other rights of the offended party.

34. DEFAULT NOTICE

- 34.1 A party is not entitled to exercise any rights arising from the other party's default, other than the right to receive interest and the right to sue for money owing, until the other party is given and fails to comply with a written default notice.
- 34.2 The default notice must:
- (a) specify the particulars of the default; and
 - (b) state that it is the offended party's intention to exercise the rights arising from the default unless, within 14 days of the notice being given-
 - (i) the default is remedied; and
 - (ii) the reasonable costs incurred as a result of the default and any interest payable are paid.

35. DEFAULT NOT REMEDIED

- 35.1 All unpaid money under the contract becomes immediately payable to the vendor if the default has been made by the purchaser and is not remedied and the costs and interest are not paid.
- 35.2 The contract immediately ends if:
- (a) the default notice also states that unless the default is remedied and the reasonable costs and interest are paid, the contract will be ended in accordance with this general condition; and
 - (b) the default is not remedied and the reasonable costs and interest are not paid by the end of the period of the default notice.
- 35.3 If the contract ends by a default notice given by the purchaser:
- (a) the purchaser must be repaid any money paid under the contract and be paid any interest and reasonable costs payable under the contract; and
 - (b) all those amounts are a charge on the land until payment; and
 - (c) the purchaser may also recover any loss otherwise recoverable.
- 35.4 If the contract ends by a default notice given by the vendor:
- (a) the deposit up to 10% of the price is forfeited to the vendor as the vendor's absolute property, whether the deposit has been paid or not; and
 - (b) the vendor is entitled to possession of the property; and
 - (c) in addition to any other remedy, the vendor may within one year of the contract ending either:
 - (i) retain the property and sue for damages for breach of contract; or
 - (ii) resell the property in any manner and recover any deficiency in the price on the resale and any resulting expenses by way of liquidated damages; and
 - (d) the vendor may retain any part of the price paid until the vendor's damages have been determined and may apply that money towards those damages; and
 - (e) any determination of the vendor's damages must take into account the amount forfeited to the vendor.
- 35.5 The ending of the contract does not affect the rights of the offended party as a consequence of the default.
-

DATED

2024

JAMES JOE WHITE

to

CONTRACT OF SALE OF LAND

Property: 1 Radiata Street, Beveridge 3753

LOCK CONVEYANCING GROUP

Licensed Conveyancer

Tel: 0432 804 453

Ref: CN:232145

Vendor Statement

The vendor makes this statement in respect of the land in accordance with section 32 of the *Sale of Land Act* 1962.

This statement must be signed by the vendor and given to the purchaser before the purchaser signs the contract.

The vendor may sign by electronic signature.

The purchaser acknowledges being given this statement signed by the vendor with the attached documents before the purchaser signed any contract.

Land	1 Radiata Street, Beveridge 3753
-------------	----------------------------------

Vendor's name	James Joe White	Date 15/10/2024
----------------------	-----------------	---------------------------

Vendor's signature	<i>J White</i>
---------------------------	----------------

Purchaser's name		Date / /
-------------------------	--	--------------------

Purchaser's signature	
------------------------------	--

Purchaser's name		Date / /
-------------------------	--	--------------------

Purchaser's signature	
------------------------------	--

1 FINANCIAL MATTERS

1.1 Particulars of any Rates, Taxes, Charges or Other Similar Outgoings (and any interest on them)

(a) Their total does not exceed:

\$7,500.00

1.2 Particulars of any Charge (whether registered or not) imposed by or under any Act to secure an amount due under that Act, including the amount owing under the charge

n/a

To

nil

Other particulars (including dates and times of payments):

nil

1.3 Terms Contract

This section 1.3 only applies if this vendor statement is in respect of a terms contract where the purchaser is obliged to make 2 or more payments (other than a deposit or final payment) to the vendor after the execution of the contract and before the purchaser is entitled to a conveyance or transfer of the land.

Not Applicable.

1.4 Sale Subject to Mortgage

This section 1.4 only applies if this vendor statement is in respect of a contract which provides that any mortgage (whether registered or unregistered), is NOT to be discharged before the purchaser becomes entitled to possession or receipts of rents and profits.

Not Applicable.

1.5 Commercial and Industrial Property Tax Reform Act 2024 (Vic) (CIPT Act)

(a) The Australian Valuation Property Classification Code (within the meaning of the CIPT Act) most recently allocated to the land is set out in the attached Municipal rates notice or property clearance certificate or is as follows	AVPCC No.
(b) Is the land tax reform scheme land within the meaning of the CIPT Act?	<input type="checkbox"/> Yes <input type="checkbox"/> No
(c) If the land is tax reform scheme land within the meaning of the CIPT Act, the entry date within the meaning of the CIPT Act is set out in the attached Municipal rates notice of property clearance certificate or is as follows	Date: OR <input checked="" type="checkbox"/> Not applicable

2 INSURANCE

2.1 Damage and Destruction

This section 2.1 only applies if this vendor statement is in respect of a contract which does NOT provide for the land to remain at the risk of the vendor until the purchaser becomes entitled to possession or receipt of rents and profits.

Not Applicable.

2.2 Owner Builder

This section 2.2 only applies where there is a residence on the land that was constructed by an owner-builder within the preceding 6 years and section 137B of *the Building Act 1993* applies to the residence.

Not Applicable.

3 LAND USE

3.1 Easements, Covenants or Other Similar Restrictions

(a) A description of any easement, covenant or other similar restriction affecting the land (whether registered or unregistered): -

Not Applicable.

3.2. Road Access

There is NO access to the property by road if the square box is marked with an 'X'

3.3. Designated Bushfire Prone Area

The land is in a designated bushfire prone area under section 192A of the *Building Act 1993* if the square box is marked with an 'X'

3.4. Planning Scheme

Attached is a certificate with the required specified information.

4 NOTICES

4.1. Notice, Order, Declaration, Report or Recommendation

Particulars of any notice, order, declaration, report or recommendation of a public authority or government department or approved proposal directly and currently affecting the land, being a notice, order, declaration, report, recommendation or approved proposal of which the vendor might reasonably be expected to have knowledge:

Not Applicable.

4.2. Agricultural Chemicals

There are NO notices, property management plans, reports or orders in respect of the land issued by a government department or public authority in relation to livestock disease or contamination by agricultural chemicals affecting the ongoing use of the land for agricultural purposes. However, if this is not the case, the details of any such notices, property management plans, reports or orders, are as follows:

Not Applicable.

4.3. Compulsory Acquisition

The particulars of any notices of intention to acquire that have been served under section 6 of the *Land Acquisition and Compensation Act 1986* are as follows:

Not Applicable.

5 BUILDING PERMITS

Particulars of any building permit issued under the *Building Act 1993* in the preceding 7 years (required only where there is a residence on the land):

Are contained in the attached certificate.

6 OWNERS CORPORATION

This section 6 only applies if the land is affected by an owners corporation within the meaning of the *Owners Corporations Act 2006*.

Not Applicable.

7 GROWTH AREAS INFRASTRUCTURE CONTRIBUTION (“GAIC”)

Not Applicable.

8 SERVICES

The services which are marked with an 'X' in the accompanying square box are NOT connected to the land:

Electricity supply <input type="checkbox"/>	Gas supply <input type="checkbox"/>	Water supply <input type="checkbox"/>	Sewerage <input type="checkbox"/>	Telephone services <input checked="" type="checkbox"/>
---	-------------------------------------	---------------------------------------	-----------------------------------	--

9 TITLE

Attached are copies of the following documents:

9.1 (a) **Registered Title**

A Register Search Statement and the document, or part of a document, referred to as the 'diagram location' in that statement which identifies the land and its location.

10 SUBDIVISION

10.1. Unregistered Subdivision

This section 10.1 only applies if the land is subject to a subdivision which is not registered.

Not Applicable.

10.2. Staged Subdivision

This section 10.2 only applies if the land is part of a staged subdivision within the meaning of section 37 of the *Subdivision Act 1988*.

Not Applicable.

10.3. Further Plan of Subdivision

This section 10.3 only applies if the land is subject to a subdivision in respect of which a further plan within the meaning of the *Subdivision Act 1988* is proposed.

Not Applicable.

11 DISCLOSURE OF ENERGY INFORMATION

(Disclosure of this information is not required under section 32 of the Sale of Land Act 1962 but may be included in this vendor statement for convenience.)

Details of any energy efficiency information required to be disclosed regarding a disclosure affected building or disclosure area affected area of a building as defined by the *Building Energy Efficiency Disclosure Act 2010* (Cth)

- (a) to be a building or part of a building used or capable of being used as an office for administrative, clerical, professional or similar based activities including any support facilities; and
- (b) which has a net lettable area of at least 1000m²; (but does not include a building under a strata title system or if an occupancy permit was issued less than 2 years before the relevant date):

Not Applicable.

12 DUE DILIGENCE CHECKLIST

(The Sale of Land Act 1962 provides that the vendor or the vendor's licensed estate agent must make a prescribed due diligence checklist available to purchasers before offering land for sale that is vacant residential land or land on which there is a residence. The due diligence checklist is NOT required to be provided with, or attached to, this vendor statement but the checklist may be attached as a matter of convenience.)

- Vacant Residential Land or Land with a Residence
- Attach Due Diligence Checklist (this will be attached if ticked)

13 ATTACHMENTS

(Any certificates, documents and other attachments may be annexed to this section 13)

(Additional information may be added to this section 13 where there is insufficient space in any of the earlier sections)

(Attached is an "Additional Vendor Statement" if section 1.3 (Terms Contract) or section 1.4 (Sale Subject to Mortgage) applies)

Due diligence checklist

What you need to know before buying a residential property

Before you buy a home, you should be aware of a range of issues that may affect that property and impose restrictions or obligations on you, if you buy it. This checklist aims to help you identify whether any of these issues will affect you. The questions are a starting point only and you may need to seek professional advice to answer some of them. You can find links to organisations and web pages that can help you learn more, by visiting the [Due diligence checklist page on the Consumer Affairs Victoria website](http://consumer.vic.gov.au/duediligencechecklist) (consumer.vic.gov.au/duediligencechecklist).

Urban living

Moving to the inner city?

High density areas are attractive for their entertainment and service areas, but these activities create increased traffic as well as noise and odours from businesses and people. Familiarising yourself with the character of the area will give you a balanced understanding of what to expect.

Is the property subject to an owners corporation?

If the property is part of a subdivision with common property such as driveways or grounds, it may be subject to an owners corporation. You may be required to pay fees and follow rules that restrict what you can do on your property, such as a ban on pet ownership.

Growth areas

Are you moving to a growth area?

You should investigate whether you will be required to pay a growth areas infrastructure contribution.

Flood and fire risk

Does this property experience flooding or bushfire?

Properties are sometimes subject to the risk of fire and flooding due to their location. You should properly investigate these risks and consider their implications for land management, buildings and insurance premiums.

Rural properties

Moving to the country?

If you are looking at property in a rural zone, consider:

- Is the surrounding land use compatible with your lifestyle expectations? Farming can create noise or odour that may be at odds with your expectations of a rural lifestyle.
- Are you considering removing native vegetation? There are regulations which affect your ability to remove native vegetation on private property.
- Do you understand your obligations to manage weeds and pest animals?

Can you build new dwellings?

Does the property adjoin crown land, have a water frontage, contain a disused government road, or are there any crown licences associated with the land?

Is there any earth resource activity such as mining in the area?

You may wish to find out more about exploration, mining and quarrying activity on or near the property and consider the issue of petroleum, geothermal and greenhouse gas sequestration permits, leases and licences, extractive industry authorisations and mineral licences.

Soil and groundwater contamination

Has previous land use affected the soil or groundwater?

You should consider whether past activities, including the use of adjacent land, may have caused contamination at the site and whether this may prevent you from doing certain things to or on the land in the future.

(04/10/2016)

Land boundaries

Do you know the exact boundary of the property?

You should compare the measurements shown on the title document with actual fences and buildings on the property, to make sure the boundaries match. If you have concerns about this, you can speak to your lawyer or conveyancer, or commission a site survey to establish property boundaries.

Planning controls

Can you change how the property is used, or the buildings on it?

All land is subject to a planning scheme, run by the local council. How the property is zoned and any overlays that may apply, will determine how the land can be used. This may restrict such things as whether you can build on vacant land or how you can alter or develop the land and its buildings over time.

The local council can give you advice about the planning scheme, as well as details of any other restrictions that may apply, such as design guidelines or bushfire safety design. There may also be restrictions – known as encumbrances – on the property's title, which prevent you from developing the property. You can find out about encumbrances by looking at the section 32 statement.

Are there any proposed or granted planning permits?

The local council can advise you if there are any proposed or issued planning permits for any properties close by. Significant developments in your area may change the local 'character' (predominant style of the area) and may increase noise or traffic near the property.

Safety

Is the building safe to live in?

Building laws are in place to ensure building safety. Professional building inspections can help you assess the property for electrical safety, possible illegal building work, adequate pool or spa fencing and the presence of asbestos, termites, or other potential hazards.

Building permits

Have any buildings or retaining walls on the property been altered, or do you plan to alter them?

There are laws and regulations about how buildings and retaining walls are constructed, which you may wish to investigate to ensure any completed or proposed building work is approved. The local council may be able to give you information about any building permits issued for recent building works done to the property, and what you must do to plan new work. You can also commission a private building surveyor's assessment.

Are any recent building or renovation works covered by insurance?

Ask the vendor if there is any owner-builder insurance or builder's warranty to cover defects in the work done to the property.

Utilities and essential services

Does the property have working connections for water, sewerage, electricity, gas, telephone and internet?

Unconnected services may not be available, or may incur a fee to connect. You may also need to choose from a range of suppliers for these services. This may be particularly important in rural areas where some services are not available.

Buyers' rights

Do you know your rights when buying a property?

The contract of sale and section 32 statement contain important information about the property, so you should request to see these and read them thoroughly. Many people engage a lawyer or conveyancer to help them understand the contracts and ensure the sale goes through correctly. If you intend to hire a professional, you should consider speaking to them before you commit to the sale. There are also important rules about the way private sales and auctions are conducted. These may include a cooling-off period and specific rights associated with 'off the plan' sales. The important thing to remember is that, as the buyer, you have rights.

(04/10/2016)



**REGISTER SEARCH STATEMENT (Title Search) Transfer of
Land Act 1958**

VOLUME 12387 FOLIO 847

Security no : 124117932268F
Produced 03/09/2024 12:03 AM

LAND DESCRIPTION

Lot 732 on Plan of Subdivision 831551B.
PARENT TITLE Volume 12367 Folio 731
Created by instrument PS831551B 07/07/2022

REGISTERED PROPRIETOR

Estate Fee Simple
Sole Proprietor
JAMES JOE WHITE of 1 RADIATA STREET BEVERIDGE VIC 3753
AW928461A 13/06/2023

ENCUMBRANCES, CAVEATS AND NOTICES

MORTGAGE AW928462X 13/06/2023
WESTPAC BANKING CORPORATION

COVENANT PS831551B 07/07/2022

Any encumbrances created by Section 98 Transfer of Land Act 1958 or Section 24 Subdivision Act 1988 and any other encumbrances shown or entered on the plan set out under DIAGRAM LOCATION below.

AGREEMENT Section 173 Planning and Environment Act 1987
AU073540K 23/02/2021

DIAGRAM LOCATION

SEE PS831551B FOR FURTHER DETAILS AND BOUNDARIES

ACTIVITY IN THE LAST 125 DAYS

NIL

-----END OF REGISTER SEARCH STATEMENT-----

Additional information: (not part of the Register Search Statement)

Street Address: 1 RADIATA STREET BEVERIDGE VIC 3753

ADMINISTRATIVE NOTICES

NIL

eCT Control 16977H ST GEORGE BANK
Effective from 13/06/2023

DOCUMENT END



Imaged Document Cover Sheet

The document following this cover sheet is an imaged document supplied by LANDATA®, Secure Electronic Registries Victoria.

Document Type	Plan
Document Identification	PS831551B
Number of Pages (excluding this cover sheet)	5
Document Assembled	03/09/2024 24:03

Copyright and disclaimer notice:

© State of Victoria. This publication is copyright. No part may be reproduced by any process except in accordance with the provisions of the Copyright Act 1968 (Cth) and for the purposes of Section 32 of the Sale of Land Act 1962 or pursuant to a written agreement. The information is only valid at the time and in the form obtained from the LANDATA® System. None of the State of Victoria, LANDATA®, Secure Electronic Registries Victoria Pty Ltd (ABN 86 627 986 396) as trustee for the Secure Electronic Registries Victoria Trust (ABN 83 206 746 897) accept responsibility for any subsequent release, publication or reproduction of the information.

The document is invalid if this cover sheet is removed or altered.

PLAN OF SUBDIVISION	EDITION 1	PS 831551B
----------------------------	------------------	-------------------

<p style="text-align: center;">Location of Land</p> <p>Parish: MERRIANG Township: BEVERIDGE Section: ----- Crown Allotment: 1, 2{PT}, 3{PT}, 4{PT}, 29{PT}, 30{PT} & 31{PT} Crown Portion: ----- Title Reference: Vol. 12367 Fol. 731</p> <p>Last Plan Reference: LOT D PS831548P</p> <p>Postal Address: PATTERSON STREET (at time of subdivision) BEVERIDGE 3753</p> <p>MGA Co-ordinates: E 319 400 Zone: 55 (of approx. centre of land N 5 849 800 GDA 2020 in plan)</p>	<p>Council Name: Mitchell Shire Council</p> <p>Council Reference Number: PLS058/20 Planning Permit Reference: PLP033/19 SPEAR Reference Number: S160435V</p> <p>Certification</p> <p>This plan is certified under section 6 of the Subdivision Act 1988</p> <p>Public Open Space</p> <p>A requirement for public open space under section 18 of the Subdivision Act 1988 has not been made</p> <p>Digitally signed by: Robert Ford for Mitchell Shire Council on 13/04/2022</p> <p>Statement of Compliance issued: 23/06/2022</p>
--	---

Vesting of Roads and/or Reserves	Notations				
<table border="1" style="width:100%; border-collapse: collapse;"> <thead> <tr> <th style="width: 20%;">Identifier</th> <th>Council/Body/Person</th> </tr> </thead> <tbody> <tr> <td>ROAD R1 ROAD R2</td> <td>MITCHELL SHIRE COUNCIL MITCHELL SHIRE COUNCIL</td> </tr> </tbody> </table>	Identifier	Council/Body/Person	ROAD R1 ROAD R2	MITCHELL SHIRE COUNCIL MITCHELL SHIRE COUNCIL	<p>TOTAL AREA OF LAND TO BE SUBDIVIDED = 11.14ha</p> <p>THE PORTION OF SEWERAGE EASEMENTS E-2 & E-3 ON PS831548P WHICH AFFECTS LOT D ON PS831548P AND ARE CONTAINED WITHIN ROAD R1 ON THIS PLAN (POSSUM DRIVE & LEADBEATER CIRCUIT) ARE TO BE REMOVED UPON REGISTRATION OF THIS PLAN</p> <p>CREATION OF RESTRICTION</p> <p>UPON REGISTRATION OF THIS PLAN THE FOLLOWING RESTRICTION IS TO BE CREATED:</p> <p>1. THE REGISTERED PROPRIETORS OF THE BURDENED LAND COVENANT WITH THE REGISTERED PROPRIETORS OF THE BENEFITED LAND AS SET OUT IN THE RESTRICTION WITH THE INTENT THAT THE BURDEN OF THE RESTRICTION RUNS WITH AND BINDS THE BURDENED LAND AND THE BENEFIT OF THE RESTRICTION IS ANNEXED TO AND RUNS WITH THE BENEFITED LAND</p> <p>BURDENED LAND: ALL THE LOTS EXCEPT LOT H IN THIS PLAN BENEFITED LAND: ALL THE LOTS EXCEPT LOT H IN THIS PLAN</p> <p>RESTRICTION: THE BURDENED LAND CANNOT BE USED EXCEPT IN ACCORDANCE WITH THE PROVISIONS RECORDED IN MCP AA7522 EXCEPT WITH THE PRIOR WRITTEN CONSENT OF THE RESPONSIBLE AUTHORITY</p> <p>EXPIRY DATE: 31st DECEMBER 2025</p>
Identifier	Council/Body/Person				
ROAD R1 ROAD R2	MITCHELL SHIRE COUNCIL MITCHELL SHIRE COUNCIL				
Notations					
<p>Depth Limitation: DOES NOT APPLY</p> <p>Survey: This plan is based on survey</p> <p>Staging: This is not a staged plan of subdivision</p> <p>Planning Permit No. PLP033/19</p> <p>This survey has been connected to permanent mark(s): 15, 23, 31, 86, 87, 94 & 104</p> <p>In Proclaimed Survey Area No. 74</p>					

Easement Information

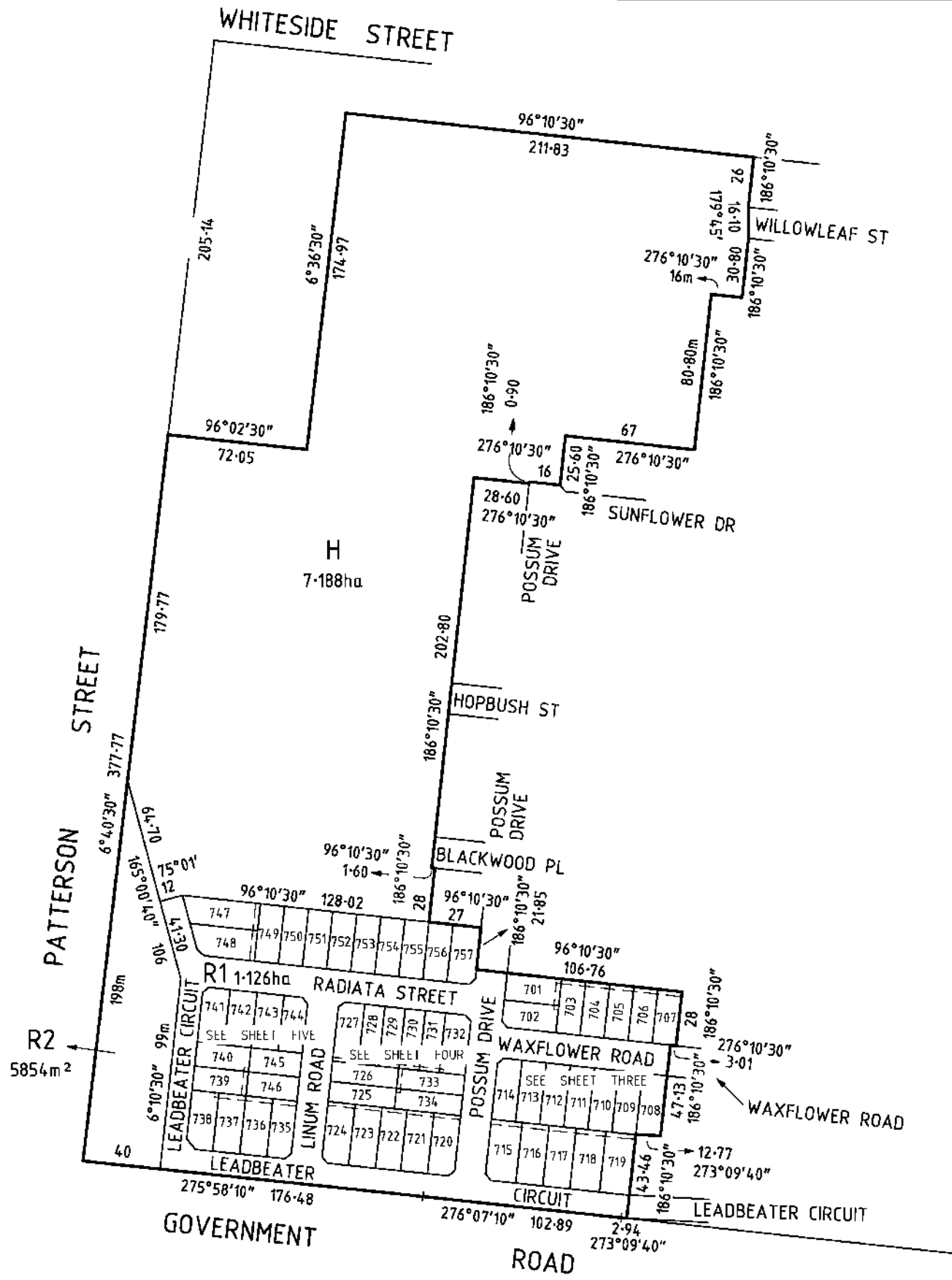
Legend: E - Encumbering Easement or Condition in Crown Grant in the Nature of an Easement or other Encumbrance A - Appurtenant Easement

Easement Reference	Purpose	Width (Metres)	Origin	Land Benefited/In Favour Of
E-1	DRAINAGE	2	THIS PLAN	MITCHELL SHIRE COUNCIL
E-2	SEWERAGE	SEE DIAG	THIS PLAN	YARRA VALLEY WATER CORPORATION
E-3	SEWERAGE	SEE DIAG	PS831547R	YARRA VALLEY WATER CORPORATION

<p>Tomkinson SURVEY • ENGINEERING • PLANNING • PROJECT MANAGEMENT</p> <p>12/99-101 WESTERN AVENUE, WESTMEADOWS VIC 3048 PH 03 9746 5986 ABN 11 103 336 358 WWW.TOMKINSON.COM</p>	<p>SURVEYOR'S FILE REF: S1488.7 VERSION 06 PLOTTED 12-07-2021 PJL</p> <p>Digitally signed by: Matthew Stephen King, Licensed Surveyor, Surveyor's Plan Version (6), 27/07/2021. SPEAR Ref: S160435V</p>	<p>ORIGINAL SHEET SIZE: A3</p>	<p>Sheet 1 of 5 Sheets</p>	<p>PLAN REGISTERED TIME: 9:20 DATE: 7/7/22 Randall McDonald Assistant Registrar of Titles</p>
---	---	---	----------------------------	--

PS 831551B

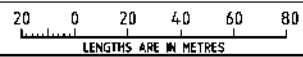
MGA94
ZONE 55




Tomkinson
SURVEY • ENGINEERING • PLANNING • PROJECT MANAGEMENT

12/39-101 WESTERN AVENUE, WESTMEADOWS PH 03 8746 5888
ABN 11 103 338 358 WWW.TOMKINSON.COM



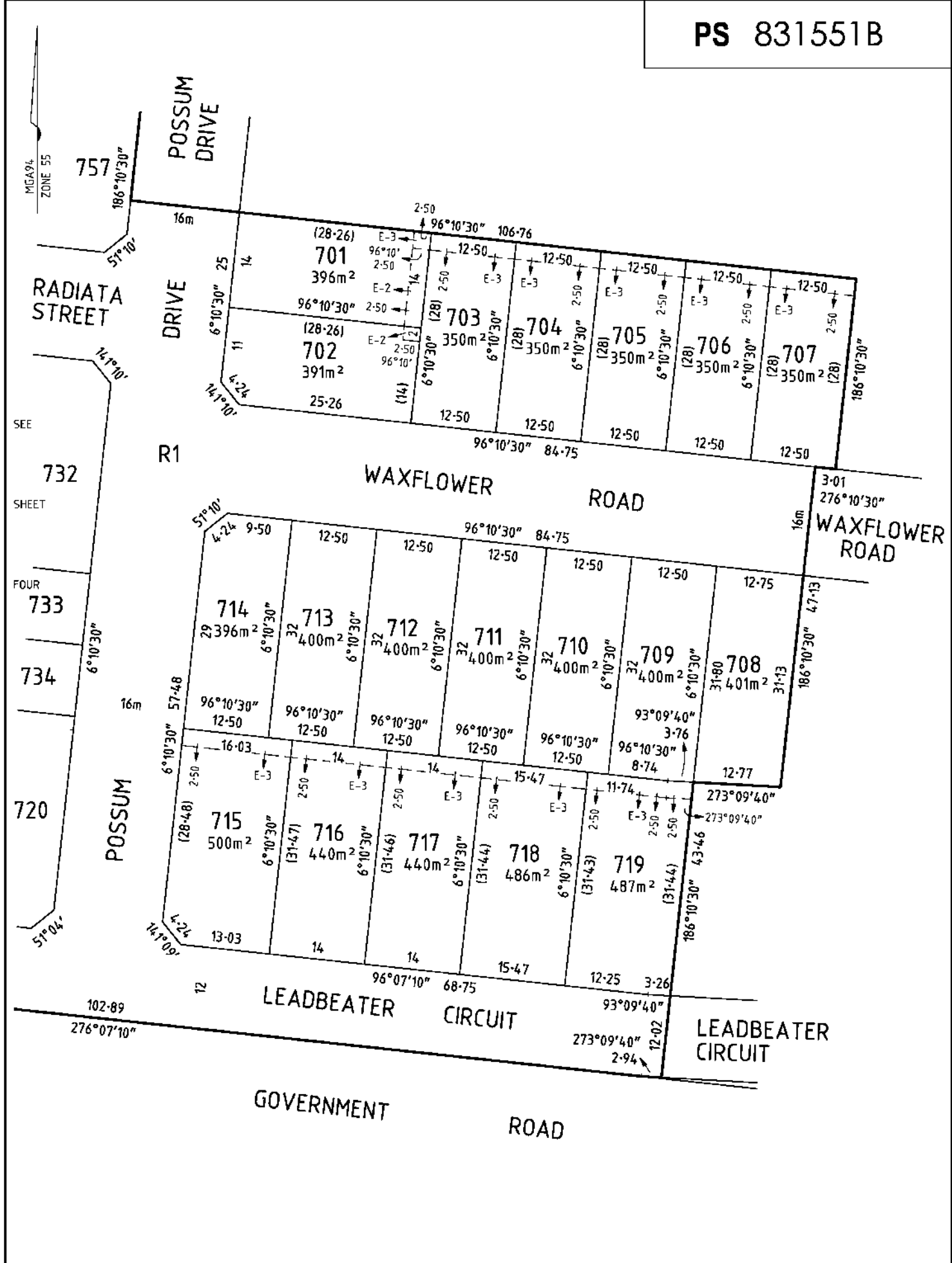
SCALE 1:2000	 <p>LENGTHS ARE IN METRES</p>
-----------------	---

Digitally signed by: Matthew Stephen King, Licensed Surveyor,
Surveyor's Plan Version (6),
27/07/2021. SPEAR Ref: S160435V

ORIGINAL SHEET SIZE A3	SURVEYORS REF No. VER S1488.7 06	PLOTTED 12-07-2021 Sheet 2	PJL
---------------------------	-------------------------------------	-------------------------------	-----

Digitally signed by:
Mitchell Shire Council,
13/04/2022,
SPEAR Ref: S160435V

PS 831551B



Tomkinson
 SURVEY • ENGINEERING • PLANNING • PROJECT MANAGEMENT
 12/99-101 WESTERN AVENUE, WESTMEADOWS PH 03 8746 5888
 ABN 11 103 338 358 WWW.TOMKINSON.COM



SCALE 1:500
 5 0 5 10 15 20
 LENGTHS ARE IN METRES

Digitally signed by: Matthew Stephen King, Licensed Surveyor,
 Surveyor's Plan Version (6),
 27/07/2021. SPEAR Ref: S160435V

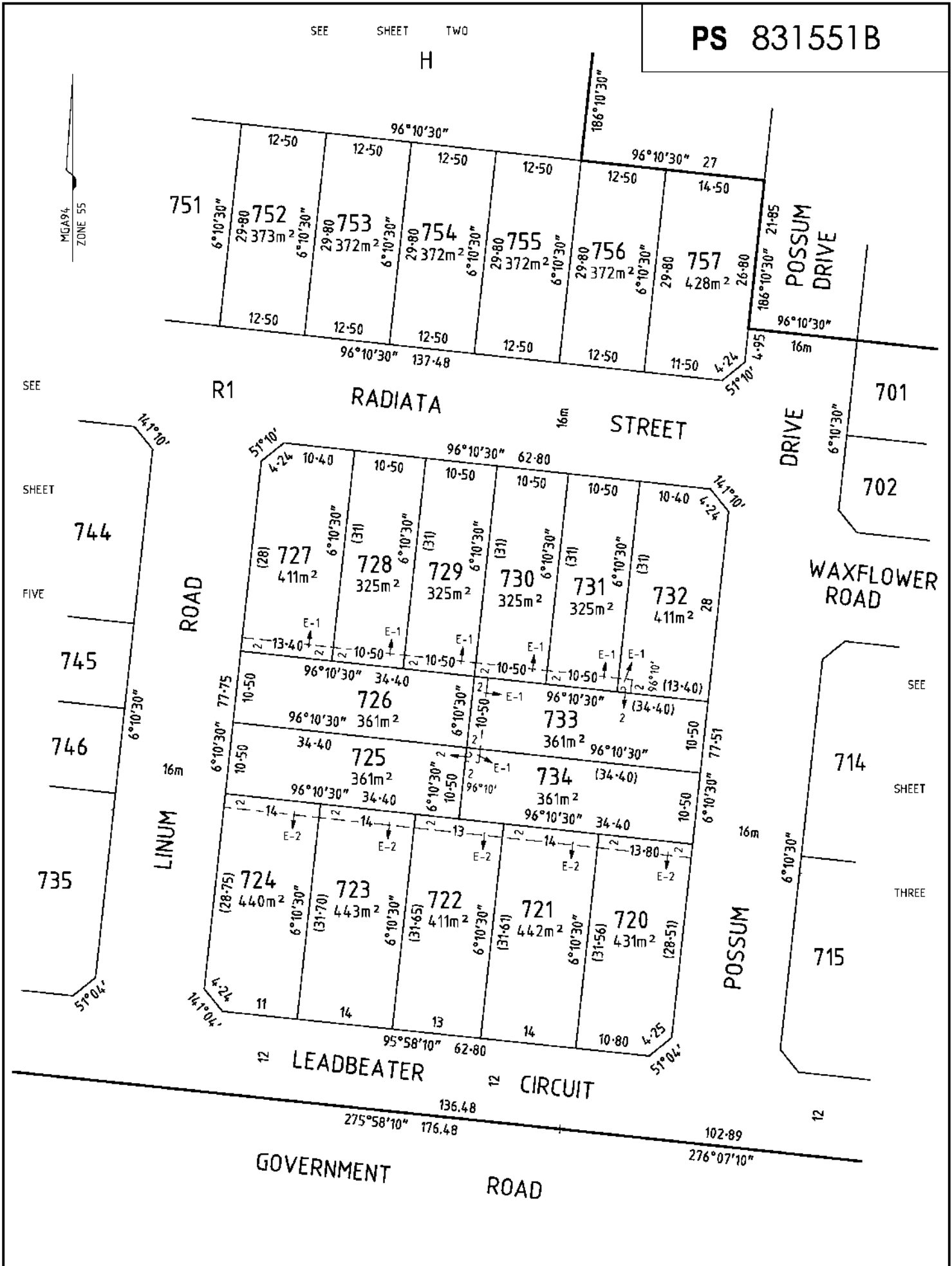
ORIGINAL SHEET SIZE A3
 SURVEYORS REF No. VER S1488.7 06
 PLOTTED 12-07-2021 PJL
 Sheet 3

Digitally signed by:
 Mitchell Shire Council,
 13/04/2022,
 SPEAR Ref: S160435V

SEE SHEET TWO

H

PS 831551B



Tomkinson
 SURVEY • ENGINEERING • PLANNING • PROJECT MANAGEMENT
 12/99-101 WESTERN AVENUE, WESTMEADOWS PH 03 8746 5988
 ABN 11 103 338 358 WWW.TOMKINSON.COM

SCALE 1:500

LENGTHS ARE IN METRES

Digitally signed by: Matthew Stephen King, Licensed Surveyor,
 Surveyor's Plan Version (6),
 27/07/2021. SPEAR Ref: S160435V

ORIGINAL SHEET SIZE A3	SURVEYORS REF No. S1488.7	VER 06	PLOTTED 12-07-2021	PJL
			Sheet 4	

Digitally signed by:
 Mitchell Shire Council,
 13/04/2022,
 SPEAR Ref: S160435V



Department of Environment, Land, Water & Planning

Electronic Instrument Statement

Copyright State of Victoria. No part of this publication may be reproduced except as permitted by the Copyright Act 1968 (Cth), to comply with a statutory requirement or pursuant to a written agreement. The information is only valid at the time and in the form obtained from the LANDATA REGD TM System. None of the State of Victoria, its agents or contractors, accepts responsibility for any subsequent publication or reproduction of the information.

The Victorian Government acknowledges the Traditional Owners of Victoria and pays respects to their ongoing connection to their Country, History and Culture. The Victorian Government extends this respect to their Elders, past, present and emerging.

Produced 03/09/2024 12:03:10 AM

Status	Registered	Dealing Number	AU073540K
Date and Time Lodged	23/02/2021 10:10:01 AM		

Lodger Details

Lodger Code	17223H
Name	MADDOCKS
Address	
Lodger Box	
Phone	
Email	
Reference	TGM:8323217 - s173 f

APPLICATION TO RECORD AN INSTRUMENT

Jurisdiction	VICTORIA
--------------	----------

Privacy Collection Statement

The information in this form is collected under statutory authority and used for the purpose of maintaining publicly searchable registers and indexes.

Estate and/or Interest

FEE SIMPLE

Land Title Reference

267/330
489/649
1031/051
10112/671
10112/672
10215/725
10215/726
10369/869
10369/870
11933/465

Instrument and/or legislation

RECORD - AGREEMENT - SECTION 173
Planning & Environment Act - section 173

Applicant(s)



Department of Environment, Land, Water & Planning

Electronic Instrument Statement

Name	MITCHELL SHIRE COUNCIL
Address	
Street Number	113
Street Name	HIGH
Street Type	STREET
Locality	BROADFORD
State	VIC
Postcode	3658

Additional Details

Refer Image Instrument

The applicant requests the recording of this Instrument in the Register.

Execution

1. The Certifier has taken reasonable steps to verify the identity of the applicant or his, her or its administrator or attorney.
2. The Certifier holds a properly completed Client Authorisation for the Conveyancing Transaction including this Registry Instrument or Document.
3. The Certifier has retained the evidence supporting this Registry Instrument or Document.
4. The Certifier has taken reasonable steps to ensure that this Registry Instrument or Document is correct and compliant with relevant legislation and any Prescribed Requirement.

Executed on behalf of	MITCHELL SHIRE COUNCIL
Signer Name	DAVID LITWIN
Signer Organisation	PARTNERS OF MADDOCKS
Signer Role	AUSTRALIAN LEGAL PRACTITIONER
Execution Date	23 FEBRUARY 2021

File Notes:

NIL

This is a representation of the digitally signed Electronic Instrument or Document certified by Land Use Victoria.

Statement End.



Imaged Document Cover Sheet

The document following this cover sheet is an imaged document supplied by LANDATA®, Secure Electronic Registries Victoria.

Document Type	Instrument
Document Identification	AU073540K
Number of Pages (excluding this cover sheet)	39
Document Assembled	03/09/2024 24:03

Copyright and disclaimer notice:

© State of Victoria. This publication is copyright. No part may be reproduced by any process except in accordance with the provisions of the Copyright Act 1968 (Cth) and for the purposes of Section 32 of the Sale of Land Act 1962 or pursuant to a written agreement. The information is only valid at the time and in the form obtained from the LANDATA® System. None of the State of Victoria, LANDATA®, Secure Electronic Registries Victoria Pty Ltd (ABN 86 627 986 396) as trustee for the Secure Electronic Registries Victoria Trust (ABN 83 206 746 897) accept responsibility for any subsequent release, publication or reproduction of the information.

The document is invalid if this cover sheet is removed or altered.

Date 4 / 2 / 21

Agreement under section 173 of the Planning and Environment Act 1987

Subject Land: Ooranya Estate, Beveridge Central

Purpose of Agreement: Works In Kind Agreement for Infrastructure Projects and identification of Milestones for Inner Public Purpose Land

Mitchell Shire Council
and
The Owners listed in Schedule 3



Maddocks

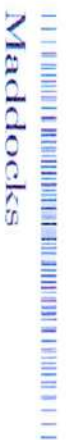
Lawyers
Collins Square, Tower Two
Level 25, 727 Collins Street
Melbourne VIC 3008
Australia
Telephone 61 3 9258 3555
Facsimile 61 3 9258 3666
info@maddocks.com.au
www.maddocks.com.au
DX 259 Melbourne

Contents

1.	Definitions.....	2
2.	Interpretation	5
3.	Purposes and reasons for Agreement.....	6
4.	Agreement required.....	6
5.	Payment of Infrastructure Contribution.....	6
6.	Infrastructure Projects as Works in kind.....	6
	6.1 Provision of Transport Infrastructure Project.....	6
	6.2 Provision of Community Infrastructure Project.....	7
	6.3 Provision of Recreation Infrastructure Project.....	7
	6.4 Time for completion of Infrastructure Projects.....	7
	6.5 Obligation to complete Infrastructure Projects once commenced.....	7
	6.6 Agreed Infrastructure Project Value.....	8
7.	Design of Infrastructure Projects.....	8
	7.2 Approval of Designs.....	8
8.	Construction of Infrastructure Projects.....	9
	8.2 Standard of work.....	9
	8.3 Completion of an Infrastructure Project.....	9
	8.4 Access to other land.....	9
9.	Certificate of Practical Completion.....	10
	9.1 Certificate of Practical Completion.....	10
	9.2 Procedure for Certificate of Practical Completion.....	10
10.	Risk.....	11
	10.1 Care of the Infrastructure Project.....	11
	10.2 Insurance.....	11
	10.3 Maintenance Period of Infrastructure Projects.....	11
	10.4 Bank Guarantee.....	11
11.	Inner Public Purpose Land.....	11
	11.1 Timing of Provision of Inner Public Purpose Land.....	11
	11.2 Method of Provision of Inner Public Purpose Land.....	12
	11.3 Access to Inner Public Purpose Land.....	12
	11.4 Environmental Assessment regarding Inner Public Purpose Land.....	12
	11.5 Payment of Land Credit Amount.....	12
12.	Credit and processing of credits.....	12
	12.1 Credit.....	12
	12.2 Exhaustion of Credit.....	12
	12.3 Rollover of Credit and Equalisation Payment.....	13
	12.4 Reimbursement Payment.....	13
13.	Further obligations of the Parties.....	13
	13.1 Localised Infrastructure.....	13
	13.2 Transaction costs.....	14
	13.3 Notice and registration.....	14
	13.4 Further actions.....	14
	13.5 Council's costs to be paid.....	14
	13.6 Interest for overdue money.....	14
14.	Agreement under section 173 of the Act.....	15



15.	Owner's warranties	15
16.	Successors in title	15
17.	General matters.....	15
	17.1 Notices.....	15
	17.2 No waiver.....	15
	17.3 Severability	16
	17.4 No fettering of Council's powers.....	16
	17.5 Inspection of documents.....	16
	17.6 Governing law.....	16
	17.7 Mortgage.....	16
	17.8 Caveator.....	16
18.	GAIC	16
19.	Foreign resident capital gains withholding.....	16
	19.1 Definitions.....	16
	19.2 Foreign resident status of Owner	17
	19.3 Excluded transaction	17
	19.4 Variation notice.....	17
	19.5 Withholding.....	17
	19.6 Council to remit withholding amount.....	18
	19.7 Consideration adjusted after withholding.....	19
	19.8 Owner to co-operate.....	19
	19.9 Owner's and Developer's warranty.....	19
	19.10 Indemnity	19
20.	GST.....	19
21.	Commencement of Agreement.....	20
22.	Amendment of Agreement.....	20
23.	Ending of Agreement.....	20
	Schedule 1 Infrastructure Contributions Plan and Precinct Structure Plan	21
	Schedule 2 Subject Land	22
	Schedule 3 List of Owners.....	23
	Schedule 4 Planning Permit	24
	Schedule 5 Maintenance Period.....	25
	Schedule 6 GAIC.....	26
	Schedule 7 Milestones	27
	Schedule 8 Public Land - Land Credit Amount and Land Equalisation Amounts	28
	Schedule 9 Transport Infrastructure Projects	30
	Schedule 10 Community Infrastructure Projects	31
	Schedule 11 Recreation Infrastructure Projects	32



Agreement under section 173 of the Planning and Environment Act 1987

Dated 4 / 2 / 21

Parties

Name	Mitchell Shire Council
Address	Municipal Offices, 113 High Street, Broadford
Short name	Council
Name	The Owners listed in Schedule 3
Address	1 / 20 Council Street, Hawthorn East, 3123
Short name	collectively the Owner

Background

- A. Council is the responsible authority for the Planning Scheme.
- B. Council is also the Collecting Agency and the Development Agency under the Infrastructure Contributions Plan.
- C. Council enters into this Agreement in its capacity as the responsible authority because an agreement under section 173 of the Act must include the responsible authority but primarily enters into this Agreement in its capacity as both the Collecting Agency and the Development Agency to make provision for the matters generally described in clause 3.
- D. The Owner is or is entitled to be the registered proprietor of the Subject Land.
- E. The Infrastructure Contributions Plan applies to the Subject Land. It specifies the monetary and land contributions required to be made to provide infrastructure necessary as a result of development of the area for urban purposes.
- F. Section 46GV(4) of the Act requires the Owner to provide the Inner Public Purpose Land to Council in its capacity as Development Agency. Pursuant to section 46GV(6) Council in its capacity and the Owner have agreed on milestones for the provision of the Inner Public Purpose Land to Council.
- G. The Owner has asked Council for permission to provide each Infrastructure Project.
- H. Council has agreed to allow the Owner to provide each Infrastructure Project in return for a credit against its infrastructure contribution liability under the Infrastructure Contributions Plan.
- I. As at the date of this Agreement, the Subject Land is encumbered by a mortgage in favour of the Mortgagee. The Mortgagee consents to the Owner entering into this Agreement.

The Parties agree:

1. Definitions

In this Agreement unless the context admits otherwise:

Act means the *Planning and Environment Act 1987*.

Agreed Infrastructure Project Value means the amount specified in Schedule 9, Schedule 10 or, Schedule 11 as the case may be.

Agreed Land Credit Amount means the Agreed Land Credit Amount set out in Schedule 8. The Agreed Land Credit Amount is subject to change in the same way and at the same time that the Land Credit Amount is varied and or recalculated by the Infrastructure Contribution Plan.

Agreed Land Equalisation Amount means the Agreed Land Equalisation Amount set out in Schedule 8. The Agreed Land Equalisation Amount is subject to change in the same way and at the same time that the Land Equalisation Amount is varied and or recalculated by the Infrastructure Contribution Plan.

Agreement means this Deed and includes this Deed as amended from time to time.

Approved Plans means the Designs of an Infrastructure Project approved by Council under clause 7 of this Agreement.

Bank Guarantee means a bank guarantee or other form of security to the satisfaction of Council.

Building Permit means a building permit issued under the *Building Act 1993* or any regulations or code made under the *Building Act 1993*.

Business Days means a day which is not a public holiday, a Saturday or Sunday in the State of Victoria.

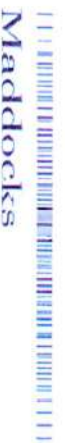
Certificate of Practical Completion means a written certificate issued by Council in its capacity as the Development Agency stating that an Infrastructure Project has been completed to its satisfaction.

Community Infrastructure Project means a project identified in Schedule 10.

Construction Program means a program in relation to the construction of any Infrastructure Project and without limiting the generality of its content, the Construction Program may include key milestones at which time Council must be able to inspect the construction and progression of the Infrastructure Project.

CPI means the annual Consumer Price Index (All Groups-Melbourne) as published by the Australian Bureau of Statistics, or, if that index number is no longer published, its substitute as a cumulative indicator of the inflation rate in Australia, as determined by Council from time to time.

Credit means a credit in the amount of the Agreed Infrastructure Project Value against the Owner's liability to pay the Monetary Component of the Infrastructure Contribution. For clarity, a Credit does not apply to or in respect of any Land Equalisation Amount required to be paid under the Infrastructure Contributions Plan.



Maddocks

Current Address means:

- (a) for Council, the address shown on page one of this Agreement, or any other address listed on Council's website; and
- (b) for the Owner, the address shown on page one of this Agreement or any other address provided by the Owner to Council for any purpose relating to the Subject Land.

Current Email means:

- (a) for Council, mitchell@mitchellshire.vic.gov.au, or any other email address listed on Council's website; and
- (b) for the Owner, any email address provided by the Owner to Council for the express purpose of electronic communication regarding this Agreement.

Defect means any defect, fault, shrinkage or omission in the Infrastructure Project or any other aspect of the Infrastructure Project which is not in accordance with this Agreement or the Approved Plans.

Designs means the detailed design and engineering plans and associated landscape plans and specifications of an Infrastructure Project.

Developable Land means the area of land identified as developable land in the land use budget of the Infrastructure Contributions Plan.

Endorsed Plan means the plan endorsed with the stamp of Council from time to time as the plan which forms part of the Planning Permit.

GAIC means the Growth Areas Infrastructure Contribution under the Act.

GST Act means the *New Tax System (Goods and Services Tax) Act 1999* (Cwth), as amended from time to time.

Indexation means an annual adjustment to an amount, applied as of 1st of July each year, using:

- (a) the indexation method set out in the Ministerial Direction; or
- (b) CPI, as specified.

Infrastructure Contribution means:

- (a) the Land Equalisation Amount (if any);
- (b) the Monetary Component; and
- (c) any Supplementary Levy as defined in the ICP or the Act.

Infrastructure Contributions Plan or ICP means the Infrastructure Contributions Plan referred to in Schedule 1, being an incorporated document in the Planning Scheme.



Maddocks

Inherent GAIC Liability means the current or future liability of the Subject Land for GAIC whether it has been triggered or not, upon the happening of a GAIC event as defined or described in the Act and whether before, at or after the vesting or transfer of the land in or to Council.

Infrastructure Project means a Community Infrastructure Project, a Transport Infrastructure Project or a Recreation Infrastructure Project as the case may be.

Land Budget Property Number means the property number for the Subject Land as set out in the Infrastructure Contributions Plan.

Land Component has the meaning given by section 46GE of the Act.

Land Credit Amount has the meaning given by section 46GA of the Act.

Land Equalisation Amount has the meaning given by section 46GA of the Act.

Inner Public Purpose Land has the meaning given by section 46GA of the Act and in this Agreement more specifically means the various land parcels or areas which are described in Schedule 7.

Localised Infrastructure means works, services or facilities necessitated by the subdivision or development of land including but not limited to provision of utility services such as water supply, stormwater drainage, sewerage, gas and electricity services, telecommunications infrastructure and local roads, bridges, culverts and other water crossings, any required associated traffic control measures and devices and which is not funded by the Infrastructure Contribution Plan.

Maintenance Period means the period specified in Schedule 5 commencing on the date of the Certificate of Practical Completion of an Infrastructure Project.

Ministerial Direction means the Ministerial Direction on the Preparation and Content of Infrastructure Contributions Plans made on 1 July 2018.

Monetary Component has the meaning given by section 46GD of the Act.

Mortgagee means the person or persons registered or entitled from time to time to be registered by the Registrar of Titles as Mortgagee of the Subject Land or any part of it.

Owner means the person or persons registered or entitled from time to time to be registered by the Registrar of Titles as proprietor or proprietors of an estate in fee simple of the Subject Land or any part of the Subject Land and includes any Mortgagee-in-possession.

Party or Parties means the parties to this Agreement.

Plan of Subdivision means a plan of subdivision which creates an additional lot which can be disposed of separately or which is intended to be used for a dwelling or which can be re-subdivided.

Planning Permit means the planning permit referred to in Schedule 4, as amended from time to time.

Planning Scheme means the Mitchell Planning Scheme and any other planning scheme that applies to the Subject Land.

Precinct Structure Plan means the precinct structure plan specified in Schedule 1.

Provision Trigger means the milestone or provision trigger set out in the relevant columns of Schedule 7, Schedule 9, Schedule 10 or Schedule 11 as the case may be.

Residential Lot means a lot created by subdivision of the Subject Land which, in the opinion of Council, is of a size and dimension intended to be developed as a housing lot without further subdivision.

Recreation Infrastructure Project means an Infrastructure Project identified in Schedule 11.

Schedule means a schedule to this Agreement.

Stage is a reference to a stage of subdivision of the Subject Land.

Statement of Compliance means a Statement of Compliance under the *Subdivision Act 1988*.

Subject Land means all of the land described in Schedule 2 and any reference to the Subject Land in this Agreement includes any lot created by the subdivision of the Subject Land or any part of it.

Transport Infrastructure Project means an Infrastructure Project identified in Schedule 9.

2. Interpretation

In this Agreement unless the context admits otherwise:

- 2.1.1 the singular includes the plural and vice versa;
- 2.1.2 a reference to a gender includes all genders;
- 2.1.3 a reference to a person includes a reference to a firm, corporation or other corporate body and that person's successors in law;
- 2.1.4 any agreement, representation, warranty or indemnity by 2 or more persons (including where 2 or more persons are included in the same defined term) binds them jointly and severally;
- 2.1.5 a term used has its ordinary meaning unless that term is defined in this Agreement. If a term is not defined in this Agreement and it is defined in the Act, it has the meaning as defined in the Act;
- 2.1.6 a reference to an Act, regulation or the Planning Scheme includes any Act, regulation or amendment amending, consolidating or replacing the Act, regulation or Planning Scheme;
- 2.1.7 the Background forms part of this Agreement;
- 2.1.8 a reference to Council means a reference to Council in its capacity as Collecting Agency and Development Agency unless otherwise specified;
- 2.1.9 the Owner's obligations take effect as separate and several covenants which are annexed to and run at law and equity with the Subject Land; and
- 2.1.10 any reference to a clause, page, condition, attachment or term is a reference to a clause, page, condition, attachment or term of this Agreement.



3. Purposes and reasons for Agreement

The Parties acknowledge and agree that the purposes of this Agreement are to achieve and advance the objectives of planning in Victoria and the objectives of the Planning Scheme in respect of the Subject Land by

- 3.1.1 recording the terms and conditions on which Council agrees to the Owner providing each Infrastructure Project;
- 3.1.2 identifying the Credits to be made available to the Owner against its liability to pay the Monetary Component of the Infrastructure Contribution; and
- 3.1.3 identifying milestones for the provision of Inner Public Purpose Land.

4. Agreement required

The Parties agree that this Agreement will continue to be required unless Council confirms in writing that it is no longer required.

5. Payment of Infrastructure Contribution

The Parties agree that:

- 5.1.1 Subject to this Agreement, the Owner is required to pay the Infrastructure Contribution in cash on a stage by stage basis; but
- 5.1.2 the Owner is not required to pay the Monetary Component of the Infrastructure Contribution in cash on a stage-by-stage basis if there is a Credit available to the Owner; and
- 5.1.3 any component of the Monetary Component of the Infrastructure Contribution which is not offset by an entitlement to a Credit must be paid to Council prior to the issue of the Statement of Compliance for subdivision of the Subject Land as a result of which the obligation to pay the Monetary Component of the Infrastructure Contribution arises or at such other time as is specified in this Agreement; and
- 5.1.4 if within 3 years of the date of this Agreement the ICP is amended to incorporate a higher Supplementary Levy as a component of the Infrastructure Contribution than the Supplementary Levy as at the date of this Agreement, then the Owner must pay the shortfall of the amount representing the difference between the lower and higher Supplementary Levy that would otherwise have been payable if the higher Supplementary Levy had been in place from the date of this Agreement. The timing and method of that amount must be to the satisfaction of Council as the Collecting Agency.

6. Infrastructure Projects as Works in kind

6.1 Provision of Transport Infrastructure Project

The Owner must provide each Transport Infrastructure Project in accordance with the provisions set out in Schedule 9 and:

- 6.1.1 in accordance with the Approved Plans;

- 6.1.2 prior to the relevant Provision Trigger, unless a later date is approved by Council in writing under clause 6.4.1;
 - 6.1.3 in accordance with any Construction Program approved by Council; and
 - 6.1.4 otherwise to the satisfaction of Council.
- 6.2 Provision of Community Infrastructure Project**

The Owner must provide each Community Infrastructure Project in accordance with the provisions set out in Schedule 10 and:

- 6.2.1 in accordance with the Approved Plans;
- 6.2.2 prior to the relevant Provision Trigger, unless a later date is approved by Council in writing under clause 6.4.1;
- 6.2.3 in accordance with any Construction Program approved by Council; and
- 6.2.4 otherwise to the satisfaction of Council.

6.3 Provision of Recreation Infrastructure Project

The Owner must provide each Recreation Infrastructure Project in accordance with the provisions set out in Schedule 11 and:

- 6.3.1 in accordance with the Approved Plans;
- 6.3.2 prior to the relevant Provision Trigger, unless a later date is approved by Council in writing under clause 6.4.1;
- 6.3.3 in accordance with any Construction Program approved by Council; and
- 6.3.4 otherwise to the satisfaction of Council.

6.4 Time for completion of Infrastructure Projects

The Owner agrees that the provision of an Infrastructure Project under this Agreement is deemed to be public works for the purposes of section 21(1) of the *Subdivision Act 1988* and that if the Owner does not construct and complete an Infrastructure Project by the relevant Provision Trigger for that Infrastructure Project or such other time as Council agrees in writing, Council may:

- 6.4.1 in its capacity as the Collecting Agency, in writing, extend the timeframe; or
- 6.4.2 in its capacity as the council, refuse to issue any Statement of Compliance in respect of the development of the Subject Land until the Infrastructure Project is completed to the satisfaction of Council in its capacity as Development Agency.

6.5 Obligation to complete Infrastructure Projects once commenced

The Owner agrees that when the Owner commences works associated with an Infrastructure Project, the Owner must complete the Infrastructure Project in accordance with this Agreement regardless of whether the total cost of completing the Infrastructure Project exceeds the Agreed Infrastructure Project Value.

6.6 Agreed Infrastructure Project Value

The Parties agree that:

6.6.1 the Agreed Infrastructure Project Value is a fixed amount subject only to Indexation up to the Provision Trigger for that Infrastructure Project; and

6.6.2 where only part of a Transport Infrastructure Project is provided and, with the express written agreement of Council in its capacity as Collecting Agency, Council allows the Owner to construct a greater length of the transport infrastructure which comprises the Transport Infrastructure Project, the Owner will be entitled to a higher Agreed Infrastructure Project Value calculated as determined by Council based on a pro rata basis taking into account the additional length of the Transport Infrastructure Project which is provided.

7. Design of Infrastructure Projects

The Owner agrees that:

7.1.1 the Owner must in accordance with any other provision of this Agreement, at its cost, prepare the Designs of each Infrastructure Project and submit the Designs to Council for approval in accordance with clause 7.2;

7.1.2 approval of the Designs will be reflected in a set of plans and specifications endorsed by Council as the Approved Plans in accordance with clause 7.2;

7.1.3 the Owner must obtain all necessary permits and approvals for the Infrastructure Project; and

7.1.4 prior to awarding any contract for an Infrastructure Project, the Owner must submit to Council for approval:

- (a) a copy of the terms and conditions of the proposed contract; and
- (b) a copy of the proposed Construction Program.

7.2 Approval of Designs

7.2.1 The Owner must:

- (a) upon finalisation of the concept design for each Infrastructure Project; and
- (b) upon finalisation of the detailed design for each Infrastructure Project, prepare and submit to Council for approval the plans and specifications for the construction of each Infrastructure Project.

7.2.2 The Owner must ensure that the plans and specifications for the construction of any Infrastructure Project are prepared with due care and skill so that, if the works are constructed strictly in accordance with the plans and specifications, any Infrastructure Project will be fit for its intended purpose.

7.2.3 Within 20 Business Days of submission under clause 7.2.1 Council will give notice to the Owner as to whether the plans and specifications are approved by Council or provide any comments to the Owner, and if approved those plans will be the Approved Plans.

7.2.4 If Council provides any comments on the plans and specifications under clause 7.2.3, the Owner must take account of those comments to the extent it is reasonable to do so and re-submit the plans and specifications to Council for approval.

7.2.5 The process set out in clause 7.2.3 and clause 7.2.4 will apply until such time as the plans and specifications are approved by Council.

8. Construction of Infrastructure Projects

The Owner agrees that in providing the Infrastructure Projects:

8.1.1 the Owner is responsible for all design and construction risks in relation to the provision of the Infrastructure Project; and

8.1.2 Council has no responsibility for any costs incurred by the Owner beyond the Agreed Infrastructure Project Value.

8.2 Standard of work

In addition to any other requirement in this Agreement, the Owner agrees that all work for an Infrastructure Project must:

8.2.1 accord with the Approved Plans;

8.2.2 be fit and structurally sound, fit for purpose and suitable for its intended use;

8.2.3 comprise best industry practice to the extent required by the Approved Plans;

8.2.4 not encroach upon any land other than the land shown in the Approved Plans; and

8.2.5 comply with any relevant current Australian Standard unless otherwise agreed in writing by Council in its capacity as development agency.

8.3 Completion of an Infrastructure Project

The Owner must complete each Infrastructure Project by the Provision Trigger, unless such Provision Trigger is extended by Council in its sole and absolute discretion.

8.4 Access to other land

8.4.1 Before accessing land owned by Council or a third party for the purpose of constructing an Infrastructure Project or undertaking any rectification of Defects in respect of the Infrastructure Project in accordance with this Agreement, the Owner must satisfy Council or if requested by a third party, that person, that the Owner has:

- (a) consent of the owner of land to access such land; and
- (b) satisfied any condition of such consent.

8.4.2 The Owner is responsible for putting in place all proper occupational health and safety plans as may be required under any law of the State of Victoria for that purpose.



Maddocks

8.4.3 Subject to the Owner satisfying any conditions of consent to access land owned by Council, Council will provide all reasonable access as may be required to its land in order to enable an Infrastructure Project to be constructed and completed, and maintained or repaired in accordance with this Agreement.

9. Certificate of Practical Completion

9.1 Certificate of Practical Completion

9.1.1 Council will issue a Certificate of Practical Completion for an Infrastructure Project when the Infrastructure Project, or any stage of it as specified in this Agreement or as otherwise agreed with Council, has been completed to the satisfaction of Council in accordance with this Agreement.

9.1.2 In making any determination as to an Infrastructure Project has achieved Practical Completion, Council may seek technical advice from a third party.

9.2 Procedure for Certificate of Practical Completion

The Parties agree that:

9.2.1 upon the completion of an Infrastructure Project, the Owner must notify Council and any other relevant authority;

9.2.2 within 10 Business Days of receiving notice of the completion of an Infrastructure Project from the Owner, Council will arrange for it and any other relevant authority to promptly inspect the Infrastructure Project and determine whether Council will issue a Certificate of Practical Completion;

9.2.3 prior to Council being required to issue a Certificate of Practical Completion, the Owner must provide to Council:

(a) a copy of any maintenance information, operational manual or other material which is reasonably required for the ongoing operation and maintenance of the Infrastructure Project;

(b) a copy of any certificate, consent or approval required by any authority for the carrying out, use or occupation of the Infrastructure Project;

9.2.4 If Council is not satisfied with the Infrastructure Project, Council may refuse to issue a Certificate of Practical Completion provided Council:

(a) identifies in what manner the Infrastructure Project is not satisfactorily completed; and

(b) what must be done to satisfactorily complete the Infrastructure Project.

9.2.5 Council may, notwithstanding a minor non-compliance or minor non-completion, determine to issue a Certificate of Practical Completion if Council in its capacity as Development Agency is satisfied that the proper construction of the Infrastructure Project can be secured or otherwise guaranteed to its satisfaction.

10.	Risk
10.1	Care of the Infrastructure Project Until a Certification of Practical Completion is issued in respect of an Infrastructure Project, responsibility for care of the Infrastructure Project will vest in the Owner.
10.2	Insurance The Owner will procure any necessary insurances to cover the risks of undertaking each Infrastructure Project, including professional indemnity insurance where an Infrastructure Project involves design and otherwise public liability and contract works insurance and must provide evidence of those insurances to Council upon request.
10.3	Maintenance Period of Infrastructure Projects
10.3.1	Upon the issue of a Certificate of Practical Completion, an Infrastructure Project is subject to a Maintenance Period.
10.3.2	The Owner must, during the Maintenance Period, rectify all Defects in each Infrastructure Project within a reasonable time of being notified by Council and the Owner must carry out those rectification works causing as little inconvenience to the occupants or users of each Infrastructure Project as is reasonably possible. For the avoidance of doubt, the Owner is responsible for all costs associated with the rectification of a Defect in an Infrastructure Project. A further Maintenance Period applies to all rectified Defects.
10.3.3	Council will be responsible for all ongoing repairs and maintenance of the Infrastructure Project following the expiration of the Maintenance Period.
10.4	Bank Guarantee The Owner agrees that:
10.4.1	prior to the issue of a Certificate of Practical Completion for an Infrastructure Project, the Owner must provide Council with a Bank Guarantee (Maintenance Bond of 5%) in respect of that Infrastructure Project;
10.4.2	if the Owner fails to comply with a written direction from Council to rectify any notified Defects in an Infrastructure Project, Council may at its absolute discretion have recourse to the Bank Guarantee for the purposes of rectification of any Defects; and
10.4.3	the Bank Guarantee will be returned to the Owner after the Maintenance Period, less any amount applied to rectification of any Defects in the Infrastructure Project.
11.	Inner Public Purpose Land
11.1	Timing of Provision of Inner Public Purpose Land The Parties agree that each parcel of Inner Public Purpose Land set out in Schedule 7 will be provided to Council at or before the Provision Triggers set out in Schedule 7.



11.2 Method of Provision of Inner Public Purpose Land

The Owner agrees that each parcel of Inner Public Purpose Land will be provided to Council in accordance with section 46GV(5) of the Act and for the purposes of section 46GV (6) the plan referred to in section 46GV(5) must be lodged for registration under section 22 of the *Subdivision Act 1988* within the time specified as the Provision Trigger in Schedule 7 to this Agreement.

11.3 Access to Inner Public Purpose Land

Where under the Infrastructure Contributions Plan an Owner is required to provide any Inner Public Purpose Land to Council or any other authority, the Owner must provide reasonable access to that land, at no cost, to Council or any other relevant authority for the purpose of undertaking any surveys, testing, sampling or any other assessment that is reasonable related to the provision of infrastructure for which the Inner Public Purpose Land is intended.

11.4 Environmental Assessment regarding Inner Public Purpose Land

The Owner covenants and agrees that prior to providing the Inner Public Purposes Land to or in Council, if the Owner has not already done so in response to a condition in or as a requirement of a Planning Permit, the Owner must provide Council with an environmental assessment prepared by a properly qualified environmental consultant that clearly and unequivocally states that the Inner Public Purposes Land is suitable to be used and developed for the purpose for which it is intended to be used as set out in the Precinct Structure Plan.

11.5 Payment of Land Credit Amount

The Owner agrees that where under the Infrastructure Contributions Plan an Owner is entitled to a Land Credit Amount in respect of a land parcel as specified in the Infrastructure Contributions Plan and that land parcel forms part of the Subject Land under this Agreement, the Land Credit Amount will be paid to the Owner in accordance with Schedule 7 of this Agreement.

12. Credit and processing of credits

12.1 Credit

The Parties agree that:

12.1.1 Apart from Infrastructure Projects RD-02 and IN-04 as set out in Schedule 7A, the Owner will only be entitled to a Credit for the Agreed Infrastructure Project Value from the date of the issue of a Certificate of Practical Completion in respect that Infrastructure Project;

12.1.2 the Owner will not be required to pay the Monetary Component of the Infrastructure Contribution in cash until the Credit to which the Owner is entitled has been exhausted, determined as set out in clause 12.1.3;

12.1.3 prior to the issue of a Statement of Compliance by Council for a Stage, Council must:

- (a) calculate the Monetary Contribution of the Infrastructure Contribution payable for such Stage(s) as at that date; and
- (b) deduct the amount calculated under clause (a) from the Credit until the Credit has been exhausted; and

12.1.4 when the amount of the Infrastructure Contribution payable in relation to a Stage exceeds the amount of the Credit remaining:

(a) in relation to that Stage, the Owner must pay in cash an amount equal to the amount of the Infrastructure Contribution payable in relation to that Stage that exceeds the amount of Credit remaining prior to the issue of a Statement of Compliance; and

(b) in relation to subsequent Stages, the Owner must pay the Infrastructure Contribution in cash prior to the issue of a Statement of Compliance.

12.2 Exhaustion of Credit

When the amount of the Monetary Component of an Infrastructure Contribution payable in relation to a Stage exceeds the amount of the Credit remaining:

12.2.1 the Owner must pay in cash an amount equal to the amount of the Monetary Component of the Infrastructure Contribution payable in relation to that Stage that exceeds the amount of the Credit remaining prior to the issue of a Statement of Compliance; and

12.2.2 in relation to subsequent Stages, the Owner must pay the Monetary Component of the Infrastructure Contribution in cash prior to the issue of a Statement of Compliance for each Stage or as otherwise agreed by Council.

12.3 Rollover of Credit and Equalisation Payment

The Parties agree that, if the Owner is entitled to a Credit the Parties agree:

12.3.1 Council may, apply such Credit towards the Monetary Component of any Infrastructure Contribution for any other parcel of land which is covered by the Infrastructure Contributions Plan and owned by the Owner; and

12.3.2 if a Credit is to be applied to any other land parcel under clause 12.3.1, the Parties agree to use their best endeavours to amend this Agreement or enter into a new agreement containing substantially the same terms as appropriate as this Agreement, save that the Parties agree to use their best endeavours to amend this Agreement or enter into a new agreement containing substantially the same terms as appropriate as this Agreement, save that it:

(a) applies to the certificate of title of that other land; and

(b) reflects the Infrastructure Projects that remain to be completed by the Owner.

12.4 Reimbursement Payment

The Parties agree that Council must pay to the Owner the Reimbursement Payment in respect of the Infrastructure Projects set out in Schedule 7A in the manner and by the milestones set out in Schedule 7A.Localised Infrastructure

13. Further obligations of the Parties

13.1 Localised Infrastructure

The Parties acknowledge that:

13.1.1 this Agreement is intended to relate only to the infrastructure that is funded by the Infrastructure Contributions Plan and not Localised Infrastructure; and

13.1.2 compliance with the obligations of this Agreement does not relieve the Owner of any obligation imposed by Council or a Tribunal to provide Localised Infrastructure which obligation may be imposed as a requirement in a planning permit for the subdivision or development of the Subject Land.

13.2 Transaction costs

Where the Owner is required to transfer or vest land, the Owner is responsible for the payment of all costs and disbursements associated with that transfer or vesting as the case may be.

13.3 Notice and registration

The Owner must bring this Agreement to the attention of all prospective occupiers, purchasers, lessees, licensees, mortgagees, chargees, transferees and assigns.

13.4 Further actions

The Owner:

13.4.1 must do all things necessary to give effect to this Agreement;

13.4.2 consents to Council applying to the Registrar of Titles to record this Agreement on the Certificate of Title of the Subject Land in accordance with section 181 of the Act; and

13.4.3 agrees to do all things necessary to enable Council to do so, including:

- (a) sign any further agreement, acknowledgment or document; and
- (b) obtain all necessary consents to enable the recording to be made.

13.5 Council's costs to be paid

The Owner must pay to Council within 14 days after a written request for payment, Council's reasonable costs and expenses (including reasonable legal expenses) relating to this Agreement, including:

13.5.1 drafting, finalising, signing, recording and enforcing this Agreement;

13.5.2 drafting, finalising and recording any amendment to this Agreement; and

13.5.3 drafting, finalising and recording any document to give effect to the ending of this Agreement.

13.6 Interest for overdue money

The Owner agrees that:

13.6.1 the Owner must pay to Council interest at the same rate used under section 227A of the *Local Government Act 1989* on any amount due under this Agreement that is not paid by the due date; and

13.6.2 if interest is owing, Council will apply any payment made to interest and any balance of the payment to the principal amount.

14. Agreement under section 173 of the Act

Without limiting or restricting the respective powers to enter into this Agreement, and insofar as it can be so treated, this Agreement is made as a deed in accordance with section 173 of the Act.

15. Owner's warranties

15.1 The Owner warrants that apart from the Owner and any other person who has consented in writing to this Agreement, no other person has any interest, either legal or equitable, in the Subject Land which may be affected by this Agreement.

15.2 The Owner warrants that:

- 15.2.1** the Inner Public Purpose Land is free of contamination of any kind which would make the Inner Public Purpose Land unsuitable for its intended purpose as set out in the Precinct Structure Plan; and
- 15.2.2** the Inner Public Purpose Land is in an environmental condition such as to be suitable to be used and developed for the purpose for which it is intended to be used as set out in the Precinct Structure Plan.

16. Successors in title

Until such time as a memorandum of this Agreement is recorded on the certificate of titles of the Subject Land, the Owner must require successors in title to:

- 16.1.1** give effect to this Agreement; and
- 16.1.2** enter into a deed agreeing to be bound by the terms of this Agreement.

17. General matters

17.1 Notices

A notice or other communication required or permitted to be served by a Party on another Party must be in writing and may be served:

- 17.1.1** personally on the other Party;
- 17.1.2** by leaving it at the other Party's Current Address;
- 17.1.3** by posting it by prepaid post addressed to the other Party at the other Party's Current Address; or
- 17.1.4** by email to the other Party's Current Email.

17.2 No waiver

Any time or other indulgence granted by Council to the Owner or any variation of this Agreement or any judgment or order obtained by Council against the Owner does not amount to a waiver of any of Council's rights or remedies under this Agreement.

17.3 Severability

If a court, arbitrator, tribunal or other competent authority determines that any part of this Agreement is unenforceable, illegal or void then that part is severed with the other provisions of this Agreement remaining operative.

17.4 No fettering of Council's powers

This Agreement does not fetter or restrict Council's power or discretion to make decisions or impose requirements or conditions in connection with the grant of planning approvals or certification of plans subdividing the Subject Land or relating to use or development of the Subject Land.

17.5 Inspection of documents

A copy of any planning permit, document or plan referred to in this Agreement is available for inspection at Council offices during normal business hours upon giving Council reasonable notice.

17.6 Governing law

This Agreement is governed by and is to be construed in accordance with the laws of the State of Victoria and the parties submit to the non-exclusive jurisdiction of the courts of the State of Victoria.

17.7 Mortgagee

The Mortgagee by its consent to this Agreement acknowledges and agrees that if it ever becomes Mortgagee-in-possession of the Subject Land it will be bound by the provisions of this Agreement.

17.8 Caveator

The Caveator by its consent to this Agreement consents to the recording of this Agreement on the certificate of title to the Subject Land.

18. GAIC

18.1 The Owner acknowledges and agrees that apart from the Inner Public Purpose Land specified in Schedule 6, all Inner Public Purpose Land provided to Council must have the inherent GAIC Liability discharged prior to it being provided to Council and to the extent it is not, the Owner remains liable to Council for any GAIC liability subsequently incurred by Council as a result of its development.

18.2 The Parties agree that clause 19.1 survives the termination of this Agreement

18.3 The Owner must provide a certificate of release under section 201SY of the Act confirming the release of the Inner Public Purpose Land referred to in clause 19.1 from its inherent GAIC Liability.

19. Foreign resident capital gains withholding

19.1 Definitions

For the purposes of this clause, the following definitions apply:

12.5% means 12.5% or any other amount set out in the Tax Act from time to time as the withholding amount.

Clearance Certificate means a valid clearance certificate under section 14-220(1) of Schedule 1 to the Tax Act.

Consideration means any monetary and non-monetary consideration including a Credit required to be paid or given by Council to the Owner for the transfer or vesting of a Land Project under this Agreement.

Excluded Transaction has the meaning given to that term in section 14-215 of Schedule 1 to the Tax Act.

Statement of Compliance has the same meaning as in the Subdivision Act 1988

Tax Act means the *Taxation Administration Act 1953* (Cth)

Variation Amount means, where the Owner has served a Variation Notice on Council, the amount required to be withheld as specified in the Variation Notice.

Variation Notice means a valid variation notice issued by the Australian Taxation Office in respect of a variation application made under section 14-235(2) of Schedule 1 of the Tax Act.

19.2 Foreign resident status of Owner

The Owner is taken to be foreign residents under Subdivision 14-D of Schedule 1 to the Tax Act unless the Owner gives to Council a Clearance Certificate no later than 10 Business Days before the Land Project is transferred to or vested in Council.

19.3 Excluded transaction

19.3.1 Clause 20.5 does not apply if:

- (a) the transfer or vesting of the Land Project is an Excluded Transaction; and
- (b) the Owner provides Council with all information and documentation to satisfy Council that the transfer or vesting of the Land Project is an Excluded Transaction no later than 10 Business Days before the Land Project as the case may be is transferred to or vested in Council's ownership.

19.3.2 Without limiting clause 20.3.1, the transfer or vesting of a Land Project is an Excluded Transaction if the market value of the Land Project as at the date of this Agreement is less than \$750,000.

19.4 Variation notice

If the Owner provides Council with a Variation Notice prior to the transfer or vesting of the Land Project then Council will adjust the withholding amount (as specified in clause 20.5 below) in accordance with the Variation Notice.

19.5 Withholding

19.5.1 This clause 20.5 applies if the Owner is taken to be foreign residents under clause 20.2 and the Owner has not satisfied Council that the transfer or vesting of the a Land Project is an Excluded Transaction under clause 20.3.



19.5.2 Subject to clauses 20.5.3 and 20.5.4, Council will deduct from any monetary consideration payable to the Owner an amount equal to:

- (a) 12.5% of the Consideration (excluding GST) in accordance with section 14-200(3) of Schedule 1 to the Tax Act; or
- (b) the Variation Amount, if the Owner have provided Council with a Variation Notice in accordance with clause 20.4, (the withholding amount).

19.5.3 Subject to clause 20.5.4, if any monetary consideration payable to the Owner is less than 12.5% of the Consideration, the Owner must deliver to Council:

- (a) a cash payment equal to 12.5% of the Consideration (or such other amount as required by Council); or
- (b) the Variation Amount, if the Owner has provided Council with a Variation Notice in accordance with clause 20.4 - upon delivery of the executed form of this Agreement to Council or such other time as Council may have allowed in writing as notified to the Owner.

19.5.4 If there is no Consideration specified in this Agreement, the Owner must deliver to Council:

- (a) a cash payment equal to 12.5% of the market value of the Land Project valued as at the date of this Agreement; or
- (b) the Variation Amount, if the Owner has provided Council with a Variation Notice in accordance with clause 20.4, upon delivery of the executed form of this Agreement to Council or such other time as Council may have allowed in writing as notified to the Owner and the Developer.

19.6 Council to remit withholding amount

19.6.1 Council agrees to:

- (a) pay the withholding amount or amounts determined under clause 20.5 to the Reserve Bank of Australia (on behalf of the Australian Taxation Office) by electronic funds transfer immediately after the earlier of:
 - (i) Council receiving a transfer of land in respect of the Land Project in registrable form; or
 - (ii) the registration of a plan of subdivision which vests the Land Project in Council's ownership;
- (b) provide the Owner with a copy of the purchaser payment notification form submitted by Council to the Australian Taxation Office; and
- (c) provide the Owner with a copy of any receipt of payment or proof of payment of the withholding amount issued by the Australian Taxation Office to Council.



19.7 Consideration adjusted after withholding

For the avoidance of doubt and notwithstanding anything else in this Agreement, the Consideration payable to the Owner and the Developer is reduced to the extent that a withholding amount is deducted from the Consideration under clause 20.5.

19.8 Owner to co-operate

19.8.1 The Owner must:

- (a) not procure the registration of a plan of subdivision which vests a Land Project in Council's ownership unless:
 - (i) a Clearance Certificate has been provided to Council; or
 - (ii) the Owner and Council have agreed upon the amount to be withheld by and/or remitted by Council to the Australian Taxation Office in accordance with clause 20.5;
 - (b) provide Council with 20 Business Days prior written notice of the lodgement of a plan of subdivision at Land Use Victoria which will have the effect of vesting any land in Council's ownership; and
 - (c) notify Council immediately on the date on which a plan of subdivision registers which vests land in Council's ownership.
- 19.8.2 The Owner must provide Council with all information, documentation and assistance necessary to enable Council to comply with its obligation to pay the withholding amount within the time set out in section 14-200(2) of Schedule 1 to the Tax Act.

19.9 Owner's and Developer's warranty

The Owner warrants that the information provided to Council under this clause 20 is true and correct.

19.10 Indemnity

The Owner agrees to indemnify Council against any interest, penalty, fine or other charge or expense incurred by Council as a result of the Owner's failure to comply with this clause 20.

20. GST

20.1 In this clause words that are defined in the GST Act have the same meaning as their definition in that Act.

20.2 Except as otherwise provided by this clause, all consideration payable under this Agreement in relation to any supply is exclusive of GST.

20.3 If GST is payable in respect of any supply made by a supplier under this Agreement, subject to clause 21.4 the recipient will pay to the supplier an amount equal to the GST payable on the supply at the same time and in the same manner as the consideration for the supply is to be provided under this Agreement.

20.4 The supplier must provide a tax invoice to the recipient before the supplier will be entitled to payment of the GST payable under clause 21.3.



21. Commencement of Agreement

This Agreement commences on the date specified on page one or if no date is specified on page one, the date Council executes this Agreement.

22. Amendment of Agreement

22.1 This Agreement may be amended in accordance with the Act.

22.2 This Agreement may also be amended by a further agreement between Council and any person who is burdened by any of the covenants in this Agreement.

22.3 If notice of a proposal to amend this Agreement is required pursuant to section 178C of the Act, the parties agree that only Council and the Owner of the Subject Land or that part of the Subject Land that is the subject of the proposal to amend this Agreement are required to be notified of the proposal.

23. Ending of Agreement

23.1 This Agreement ends:

- 23.1.1 in relation to the balance of the Subject Land apart from Residential Lots, when the Owner has complied with all of the Owner's obligations under this Agreement; or
- 23.1.2 otherwise by agreement between the Parties in accordance with section 177 of the Act.

23.2 If notice of a proposal to end this Agreement is required pursuant to section 178C of the Act, the parties agree that only Council and the Owner of the Subject Land which is not a Residential Lot, or that part of the Subject Land that is the subject of the proposal to end this Agreement are required to be notified of the proposal.

23.3 Council will not unreasonably withhold its consent to a written request made to remove a recording of this Agreement against any part of the Subject Land if it is satisfied that the obligations in this Agreement are secured to its satisfaction.

23.4 Upon the issue of a Statement of Compliance for a plan of subdivision for Residential Lots created over the Subject Land or earlier by agreement with Council, the Agreement ends in respect of that part of the Subject Land in the plan of subdivision in accordance with section 177 of the Act provided that at all times, the Agreement must remain registered on the balance of the Subject Land.

23.5 Once this Agreement ends as to part of the Subject Land, Council will, within a reasonable time following a request from the Owner and at the cost of the Owner, execute all documents necessary to make application to the Registrar of Titles under section 183(2) of the Act to cancel the recording of this Agreement on the register as to that part of the Subject Land.

23.6 On completion of all the Owner's obligations under this Agreement, Council must as soon as practicable following the ending of this Agreement and at the Owner's request and at the Owner's cost, execute all documents necessary to make application to the Registrar of Titles under section 183(2) of the Act to cancel the recording of this Agreement on the register.

AUO 735401


Maddocks

**Schedule 1 Infrastructure Contributions Plan and
Precinct Structure Plan**

Beveridge Central Infrastructure Contributions Plan as incorporated in the Planning Scheme
from time to time.

Beveridge Central Precinct Structure Plan as incorporated in the Planning Scheme from time to
time.

Schedule 2 Subject Land

Address	Land (Volume and Folio)	Land Budget Property Number	Total Area (Ha)	Planning Permit Ref.
74 Patterson Street	Vol: 01031 Fol: 051	32	2.2691	PLP033/19
3 Whiteside Street	Vol: 00489 Fol: 649	45	2.4862	PLP033/19
4 Whiteside Street	Vol: 00267 Fol: 330	47	2.1561	PLP033/19
6 Whiteside Street	Vol: 11933 Fol: 465	48	2.1066	PLP033/19
8 Whiteside Street	Vol: 11933 Fol: 465	49	2.0896	PLP033/19
10 Whiteside Street	Vol: 10215 Fol: 726	50	1.9633	PLP033/19
21 Lewis Street	Vol: 10112 Fol: 671	52	3.2070	PLP033/19
15 Lewis Street	Vol: 10112 Fol: 672	53	3.1737	PLP033/19
23 Rankin Street	Vol: 10215 Fol: 725	56	3.8911	PLP033/19
8 Whiteside Street	Vol: 11933 Fol: 465	57	3.8646	PLP033/19
6 Whiteside Street	Vol: 11933 Fol: 465	58	3.8720	PLP033/19
3 Rankin Street	Vol: 10369 Fol: 870	59	3.9468	PLP033/19
1 Rankin Street	Vol: 10369 Fol: 869	60	3.1334	PLP033/19

|||||
Maddocks

AU073540



Maddocks

Schedule 3 List of Owners

No.	Address	Lot No.	Permit No.	Title Details	Sole Proprietor on Title	Mortgage & Caveat (if any)
1.	74 Patterson Street	32	PLP033/19	01031/051	TCG Patterson Pty Ltd	- None -
2.	3 Whiteside Street	45	PLP033/19	00489/649	TCG Patterson Pty Ltd	- None -
3.	4 Whiteside Street	47	PLP033/19	00267/330	Ooranya Estate Pty Ltd	AT261040S - RMBL Investments Ltd
4.	6 Whiteside Street	48	PLP033/19	11933/465	TCG Whiteside Pty Ltd	AR562509D - RMBL Investments Ltd
5.	8 Whiteside Street	49	PLP033/19	11933/465	TCG Whiteside Pty Ltd	AR562509D - RMBL Investments Ltd
6.	10 Whiteside Street	50	PLP033/19	10215/726	Ooranya Estate Pty Ltd	AT264953C - RMBL Investments Ltd
7.	21 Lewis Street	52	PLP033/19	10112/671	TCG Lewis Pty Ltd	AR874290R - RMBL Investments Ltd
8.	15 Lewis Street	53	PLP033/19	10112/672	TCG Lewis Pty Ltd	AR585540F - RMBL Investments Ltd
9.	23 Rankin Street	56	PLP033/19	10215/725	23 Rankin Pty Ltd	AS324083J - RMBL Investments Ltd
10.	8 Whiteside Street	57	PLP033/19	11933/465	TCG Whiteside Pty Ltd	AR562509D - RMBL Investments Ltd
11.	6 Whiteside Street	58	PLP033/19	11933/465	TCG Whiteside Pty Ltd	AR562509D - RMBL Investments Ltd
12.	3 Rankin Street	59	PLP033/19	10369/870	TCG Rankin Pty Ltd	AR468268Y - RMBL Investments Ltd
13.	1 Rankin Street	60	PLP033/19	10369/869	TCG Rankin Pty Ltd	AR468268Y - RMBL Investments Ltd

AUO 735401



Maddocks

Schedule 4 Planning Permit

Planning Permit PLP033/19 issued on 07 April 2020

|||||
Maddocks

Schedule 5 Maintenance Period

Maintenance Period

Infrastructure Type	Maintenance Period
Soft Landscaping	As per Planning Permit
Transport Infrastructure Project: RD – 02 (Part) Construction of Patterson Street Between Lithgow Street & Plume Street	12 months (in addition to any maintenance period required by the relevant authority)
Transport Infrastructure Project: RD – 02 (Part) Construction of Patterson Street Between Lithgow Street & Whiteside Street	12 months (in addition to any maintenance period required by the relevant authority)
Transport Infrastructure Project: RD – 06 (Full) Construction of Whiteside Street between Patterson Street & the Eastern boundary of 10 Whiteside Street	12 months (in addition to any maintenance period required by the relevant authority)
Transport Infrastructure Project: IN – 04 (Interim) Construction of Patterson Street & Lithgow Street Intersection Works	12 months (in addition to any maintenance period required by the relevant authority)
Transport Infrastructure Project: IN – 05 (Interim) Construction of Patterson Street & Whiteside Street Intersection Works	12 months (in addition to any maintenance period required by the relevant authority)
Community Infrastructure Project	Not Applicable
Recreation Infrastructure Project: LP – 03 Provision of Local Network Park including both Hard & Soft Landscaping	As per Planning Permit

AUO 735401

|||||
Maddocks

Schedule 6 GAIC

Table referred to in clause 19.1

Project Number/Description in ICP	Description of the Inner Public Purpose Land Space Land and intended public purpose	Size of the area involved
-----------------------------------	---	---------------------------

|||||
Maddocks

Schedule 7 Milestones

Milestones for provision of Inner Public Purpose Land

Project Number/Description in ICP of Inner Public Purpose Land parcel	Provision Trigger/time for provision of Inner Public Purpose Land
LP – 03: Local Network Park comprising 1.524 ha.	Concurrently with Stage 1 or before the issue of a Statement of Compliance for Stage 2.

Schedule 7A Reimbursement Payment

Milestones for payment of Reimbursement Payment an Infrastructure Project

Infrastructure Project	Milestone and Reimbursement payment for agree infrastructure project value
RD - 02 (Part 1) - Patterson Street – Interim construction between Lithgow Street & Plume Street	Council to reimburse the Owner in four payments for the Agreed Infrastructure Value a total amount of \$1,240,006.90 payable at the following milestones:
IN – 04 (Part) - Patterson Street & Lithgow Street – Interim Intersection Works – North of Lithgow Street (part of RD-02 (Part 1) works)	<ol style="list-style-type: none"> 1. 30% at the commencement of works; 2. 35% at commencement of kerb and channel; 3. 30% at the latter of the issue of a Certificate of Practical Completion and the issue of a Statement of Compliance for Stage 4B; and 4. 5% at the end of the Maintenance Period, subject to final inspection and release of the Maintenance Period being granted.

|||||
Maddocks
|||||

Schedule 8 Public Land - Land Credit Amount and Land Equalisation Amounts

Agreed Land Credit Amount and Agreed Land Equalisation Amount in respect of Inner Public Purpose Land

Project Number/Description in ICP of Inner Public Purpose Land Parcel	Agreed Land Credit Amount	Agreed Land Equalisation Amount
Property ID 32 – 74 Patterson Street	0	\$247,861
Property ID 45 – 3 Whiteside Street	0	\$328,421
Property ID 47 – 4 Whiteside Street	0	\$284,818
Property ID 48 – 6 Whiteside Street	0	\$278,287
Property ID 49 – 8 Whiteside Street	0	\$276,029
Property ID 50 – 10 Whiteside Street	0	\$259,356
Property ID 52 – 21 Lewis Street	0	\$423,649
Property ID 53 – 15 Lewis Street	0	\$419,239
Property ID 56 – 23 Rankin Street	0	\$514,015
Property ID 57 – 8 Whiteside Street	\$1,526,188	0
Property ID 58 – 6 Whiteside Street	0	\$137,620
Property ID 59 – 3 Rankin Street	0	\$521,370
Property ID 60 – 1 Rankin Street	\$823,491	0
SUMMARY	\$2,349,679	\$3,690,665

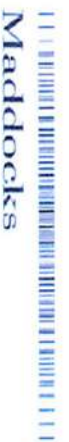
Project Stage Number	Agreed Land Credit Amount	Agreed Land Equalisation Amount
Stage 9A		\$77,939
Stage 4A		\$319,682
Stage 4B		\$249,607
Stage 1		\$426,418
Stage 13		\$104,095
Stage 2		\$127,956
Stage 3		\$382,957
Stage 5	\$1,526,188	\$0
Stage 6		\$313,473
Stage 7		\$444,780
Stage 8		\$72,171
Stage 9B		\$285,468
Stage 10	\$823,491	\$264,200
Stage 11		\$310,435
Stage 12		\$311,491
SUMMARY	\$2,349,679	\$3,690,670

The Agreed Land Credit Amount is to be paid to the Owner on a proportional basis stage by stage with each payment being calculated having regard to the extent of the Subject Land in a given stage as compared to the total area of the Subject Land. The payment is to be made by Council within 14 days of the issue of a Statement of Compliance for that stage.

AUO735401

|||||
Maddocks

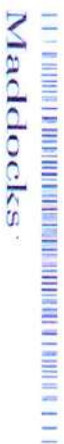
The Agreed Land Credit Amount and the Agreed Land Equalisation Amount are subject to change until they are paid, in the same way and at the same time that the Land Credit Amount and the Land Equalisation Amount are varied and or recalculated by the Infrastructure Contribution Plan.



Schedule 9 Transport Infrastructure Projects

ICP Project No.	Description of the Transport Infrastructure Project	Provision Trigger	Agreed Infrastructure Project Value (\$FY2020)
RD - 02 (Part 1)	Patterson Street – Interim construction between Lithgow Street & Plume Street	At Certificate of Practical Completion	The lessor of \$1,240,006.90 as tendered or Actual construction cost
IN - 04 (Part)	Patterson Street & Lithgow Street – Interim Intersection Works – North of Lithgow Street (part of RD-02 (Part 1) works)	At Certificate of Practical Completion	
RD - 02 (Part 2)	Patterson Street – Interim construction between Lithgow Street & Whiteside Street	Statement of Compliance for Stage 9A	The lessor of \$1,520,826.80 as tendered or Actual construction cost
IN - 04 (Part)	Patterson Street & Lithgow Street – Interim Intersection Works – South of Lithgow Street (part of RD-02 (Part 2) works)	Statement of Compliance for Stage 9A	
IN - 05 (Part)	Patterson Street & Whiteside Street – Interim Intersection Works (part of RD-02 (Part 2) works)	Statement of Compliance for Stage 9A	The lessor of \$1,877,077 as tendered or Actual construction cost
RD - 06	Whiteside Street – Full construction between Patterson Street and Eastern boundary of 10 Whiteside Street	Statement of Compliance for Stage 9A	

AUO735401




Schedule 10 Community Infrastructure Projects

Community Infrastructure Projects

ICP Project No.	Description of the Community Infrastructure Project	Provision Trigger	Agreed Infrastructure Project Value (\$FY)
NA	NA	NA	NA

AUO73540



Schedule 11 Recreation Infrastructure Projects

Recreation Infrastructure Projects


ICP Project No.	Description of the Recreation Infrastructure Project	Provision Trigger	Agreed Infrastructure Project Value (\$FY2021)
NA	NA	NA	NA

Maddocks

Signing Page

Signed, sealed and delivered as a Deed by the Parties.

DIRECTOR
DEVELOPMENT MANAGEMENT APPROVALS AND PURSUANT
AND INTRASTRUCTURE
COUNCIL by **MIKE MCINTOSH** as
to an instrument of delegation dated 30th June 2020
which it is certified has not been revoked or varied in the
presence of:


) Signature of delegate
) **MIKE MCINTOSH**
) Name of delegate
)

Katherine Howard
Signature of Witness

KATHERINE HOWARD
Full name of Witness

Executed as a deed by TCG Construction Services)
Ply Ltd ACN 636 758 319 in accordance with s 127(1))
and s 127(3) of the Corporations Act 2001:)

Signature of Director

Nicholas Corcoris
Print full name

Signature of Director/Company Secretary

Michael Joseph Corcoris
Print full name

|||
Maddocks
|||

Executed as a deed by TCG Patterson Pty Ltd ACN)
625 736 076 in accordance with s 127(1) and s 127(3))
of the Corporations Act 2001:)

Signature of Director

Nicholas Corcoris
Print full name

Signature of Director/Company Secretary

Michael Joseph Corcoris
Print full name

Executed as a deed by Ooranya Estate Pty Ltd ACN)
622 294 044 in accordance with s 127(1) and s 127(3))
of the Corporations Act 2001:)

Signature of Director

Nicholas Corcoris
Print full name

Signature of Director/Company Secretary

Michael Joseph Corcoris
Print full name

TO 736076

|||||
Maddocks

Executed as a deed by TCG Lewis Pty Ltd ACN 622)
216 853 in accordance with s 127(1) and s 127(3) of)
the Corporations Act 2001:)

Signature of Director

Signature of Director/Company Secretary

Nicholas Corcoris
Print full name

Michael Joseph Corcoris
Print full name

Executed as a deed by 23 Rankin Pty Ltd ACN 623)
190 956 in accordance with s 127(1) and s 127(3) of)
the Corporations Act 2001:)

Signature of Director

Signature of Director/Company Secretary

Nicholas Corcoris
Print full name

Michael Joseph Corcoris
Print full name

ATTO 13540

Mortgagee's Consent

RMBL Investments Limited ACN 004 493 789 as Mortgagee under Instrument of Mortgage numbers AT261040S, AR562509D, AT264953C, AR874290R, AR585540F, AS324083J and AR468268Y consents to the Owner entering into this Agreement and in the event that the Mortgagee becomes Mortgagee-in-Possession, agrees to be bound by the covenants and conditions of this Agreement.

Signed for and on behalf of RMBL Investments Limited ACN 004 493 789 by two (2) of its attorneys:

RMBL Investments Limited by two (2) of its appointed attorneys:

1) **Elena Grayson**

2) **Alexine Pauline Margaret Courtney**

before me;

Signature of Witness

Roopa Kumar

Name of Witness

Under Power of Attorney dated 28th October 2015. A certified copy of which is filed in Permanent order Book No 277 at page 036 Item 03.

AT261040S

PLANNING CERTIFICATE

Official certificate issued under Section 199 Planning & Environment Act 1987
and the Planning and Environment Regulations 2005

CERTIFICATE REFERENCE NUMBER

1064821

APPLICANT'S NAME & ADDRESS

LOCK CONVEYANCING GROUP C/- LANDATA
MELBOURNE

VENDOR

WHITE, JAMES

PURCHASER

NA, NA

REFERENCE

cn white radiata

This certificate is issued for:

LOT 732 PLAN PS831551 ALSO KNOWN AS 1 RADIATA STREET BEVERIDGE
MITCHELL SHIRE

The land is covered by the:

MITCHELL PLANNING SCHEME

The Minister for Planning is the responsible authority issuing the Certificate.

The land:

- is included in a URBAN GROWTH ZONE - SCHEDULE 5
- is within a INFRASTRUCTURE CONTRIBUTIONS OVERLAY - SCHEDULE 2
- and MAY BE SUBJECT TO A GROWTH AREAS INFRASTRUCTURE CONTRIBUTION - FOR MORE INFORMATION GO TO THE WEBSITE
[https://www.planning.vic.gov.au/legislation-regulations-and-fees/planning-
legislation/growth-areas-infrastructure-contribution](https://www.planning.vic.gov.au/legislation-regulations-and-fees/planning-legislation/growth-areas-infrastructure-contribution)

A detailed definition of the applicable Planning Scheme is available at :
<http://planningschemes.dpcd.vic.gov.au/schemes/mitchell>

Historic buildings and land protected under the Heritage Act 1995 are recorded in the Victorian
Heritage Register at:

<http://vhd.heritage.vic.gov.au/>

Additional site-specific controls may apply.
The Planning Scheme Ordinance should be
checked carefully.

The above information includes all
amendments to planning scheme maps
placed on public exhibition up to the date
of issue of this certificate and which are
still the subject of active consideration

Copies of Planning Schemes and
Amendments can be inspected at the
relevant municipal offices.

LANDATA@
T: (03) 9102 0402
E: landata.enquiries@servictoria.com.au

03 September 2024

Sonya Kilkenny
Minister for Planning

The attached certificate is issued by the Minister for Planning of the State of Victoria and is protected by statute.

The document has been issued based on the property information you provided. You should check the map below - it highlights the property identified from your information.

If this property is different to the one expected, you can phone (03) 9102 0402 or email landata.enquiries@servictoria.com.au

Please note: The map is for reference purposes only and does not form part of the certificate.



Choose the authoritative Planning Certificate

Why rely on anything less?

As part of your section 32 statement, the authoritative Planning Certificate provides you and / or your customer with the statutory protection of the State of Victoria.
Order online before 4pm to receive your authoritative Planning Certificate the same day, in most cases within the hour.
Next business day delivery, if further information is required from you.

Privacy Statement

The information obtained from the applicant and used to produce this certificate was collected solely for the purpose of producing this certificate. The personal information on the certificate has been provided by the applicant and has not been verified by LANDATA®. The property information on the certificate has been verified by LANDATA®. The zoning information on the certificate is protected by statute. The information on the certificate will be retained by LANDATA® for auditing purposes and will not be released to any third party except as required by law.

From www.planning.vic.gov.au at 05 September 2024 11:49 PM

PROPERTY DETAILS

Address: **1 RADIATA STREET BEVERIDGE 3753**
 Lot and Plan Number: **Lot 732 PS831551**
 Standard Parcel Identifier (SPI): **732\PS831551**
 Local Government Area (Council): **MITCHELL**
 Council Property Number: **128067**
 Planning Scheme: **Mitchell**
 Directory Reference: **Melway 687 F1**

www.mitchellshire.vic.gov.au

[Planning Scheme - Mitchell](#)

UTILITIES

Rural Water Corporation: **Southern Rural Water**
 Melbourne Water Retailer: **Yarra Valley Water**
 Melbourne Water: **Inside drainage boundary**
 Power Distributor: **AUSNET**

STATE ELECTORATES

Legislative Council: **NORTHERN METROPOLITAN**
 Legislative Assembly: **KALKALLO**

OTHER

Registered Aboriginal Party: **Wurundjeri Woi Wurrung Cultural Heritage Aboriginal Corporation**

[View location in VicPlan](#)

Note

This land is in an area added to the Urban Growth Boundary after 2005. It may be subject to the Growth Area Infrastructure Contribution.

For more information about this project go to [Victorian Planning Authority](#)

Planning Zones

[URBAN GROWTH ZONE \(UGZ\)](#)

[URBAN GROWTH ZONE - SCHEDULE 5 \(UGZ5\)](#)



UGZ - Urban Growth

Note: labels for zones may appear outside the actual zone - please compare the labels with the legend.

Copyright © - State Government of Victoria

Disclaimer: This content is provided for information purposes only. No claim is made as to the accuracy or authenticity of the content. The Victorian Government does not accept any liability to any person for the information provided.

Read the full disclaimer at <https://www.delwp.vic.gov.au/disclaimer>

Notwithstanding this disclaimer, a vendor may rely on the information in this report for the purpose of a statement that land is in a bushfire prone area as required by section 32C (b) of the Sale of Land 1962 (Vic).

Planning Overlay

[INFRASTRUCTURE CONTRIBUTIONS OVERLAY \(ICO\)](#)

[INFRASTRUCTURE CONTRIBUTIONS OVERLAY - SCHEDULE 2 \(ICO2\)](#)



ICO - Infrastructure Contributions Overlay

Note: due to overlaps, some overlays may not be visible, and some colours may not match those in the legend

Growth Area Infrastructure Contribution

This property is in an area added to the Urban Growth Boundary after 2005.
It may be subject to the Growth Area Infrastructure Contribution.
For more information about this contribution go to [Victorian Planning Authority](#)



Land added to the UGB since 2005

Copyright © - State Government of Victoria

Disclaimer: This content is provided for information purposes only. No claim is made as to the accuracy or authenticity of the content. The Victorian Government does not accept any liability to any person for the information provided.

Read the full disclaimer at <https://www.delwp.vic.gov.au/disclaimer>

Notwithstanding this disclaimer, a vendor may rely on the information in this report for the purpose of a statement that land is in a bushfire prone area as required by section 32C (b) of the Sale of Land 1962 (Vic).

Melbourne Strategic Assessment

This property may be located within the Melbourne Strategic Assessment program area. Actions associated with urban development are subject to requirements of the Commonwealth Environment Protection and Biodiversity Conservation Act 1999. Follow the link for more details: <https://nvm.delwp.vic.gov.au/BCS>



Further Planning Information

Planning scheme data last updated on 4 September 2024.

A **planning scheme** sets out policies and requirements for the use, development and protection of land. This report provides information about the zone and overlay provisions that apply to the selected land. Information about the State and local policy, particular, general and operational provisions of the local planning scheme that may affect the use of this land can be obtained by contacting the local council or by visiting <https://www.planning.vic.gov.au>

This report is NOT a **Planning Certificate** issued pursuant to Section 199 of the **Planning and Environment Act 1987**. It does not include information about exhibited planning scheme amendments, or zonings that may affect the land. To obtain a Planning Certificate go to Titles and Property Certificates at Landata - <https://www.landata.vic.gov.au>

For details of surrounding properties, use this service to get the Reports for properties of interest.

To view planning zones, overlay and heritage information in an interactive format visit <https://mapshare.maps.vic.gov.au/vicplan>

For other information about planning in Victoria visit <https://www.planning.vic.gov.au>

Designated Bushfire Prone Areas

**This property is not in a designated bushfire prone area.
No special bushfire construction requirements apply. Planning provisions may apply.**

Where part of the property is mapped as BPA, if no part of the building envelope or footprint falls within the BPA area, the BPA construction requirements do not apply.

Note: the relevant building surveyor determines the need for compliance with the bushfire construction requirements.



Designated BPA are determined by the Minister for Planning following a detailed review process. The Building Regulations 2018, through adoption of the Building Code of Australia, apply bushfire protection standards for building works in designated BPA.

Designated BPA maps can be viewed on VicPlan at <https://mapshare.vic.gov.au/vicplan/> or at the relevant local council.

Create a BPA definition plan in [VicPlan](#) to measure the BPA.

Information for lot owners building in the BPA is available at <https://www.planning.vic.gov.au>.

Further information about the building control system and building in bushfire prone areas can be found on the Victorian Building Authority website <https://www.vba.vic.gov.au>. Copies of the Building Act and Building Regulations are available from <http://www.legislation.vic.gov.au>. For Planning Scheme Provisions in bushfire areas visit <https://www.planning.vic.gov.au>.


MITCHELL SHIRE COUNCIL



113 High Street, Broadford VIC 3658
 T (03) 5734 6200
 F (03) 5734 6222

E mitchell@mitchellshire.vic.gov.au
www.mitchellshire.vic.gov.au
 ABN 27 352 502 142

Valuations, Rates and Charges
 1 July 2024 to 30 June 2025



J White
 1 Radiata Street
 BEVERIDGE VIC 3753



025
 1005860
 R1_12699

Issue Date

26 July 2024

Property Number

128067

Overdue Pay Now

\$0.00

Property 1 Radiata Street, BEVERIDGE VIC 3753
 Lot 732 PS 831551 Vol 12387 Fol 847

Site Value	\$287,000	Market Level Date	01/01/2024
Net Annual Value	\$32,000	Valuation Effective Date	01/07/2024
Capital Improved Value (CIV)	\$640,000		

COUNCIL: Rates and Charges 2024/2025

Standard Garbage Charge	1 x \$544.00	\$544.00
Gen Rate - General Land	\$640,000 x 0.00233444	\$1,494.00
Municipal Charge	1 x \$199.35	\$199.35
Total Council Rates and Charges 2024/2025		\$2,237.35

STATE GOVERNMENT: Fire Services Property Levy 2024/2025

AVPCC: 110 - Detached Dwelling		
Fire Service Levy Residential Fixed	1 x \$132	\$132.00
Fire Service Levy Residential Variable	\$640,000 x 0.000087	\$55.65
Total State Government Fire Services Property Levy 2024/2025		\$187.65

Payments received after 22/07/2024 have not been deducted from the amount due on this notice.

Instalment 1
 Due 30/09/2024

\$607.00

Instalment 2
 Due 30/11/2024

\$606.00

Instalment 3
 Due 28/02/2025

\$606.00

Instalment 4
 Due 31/05/2025

\$606.00

Avoid late payment interest of 10% pa by paying your rates on time. Payment plans are available.

Total Amount Payable

\$2,425.00

For more payment options please turn over. If you are having difficulties paying please contact Council.



Bill Code: 93807
 Ref: 1280676



View and pay this bill using internet banking

BPAYView Registration No.: 1280676



Bill Code: 93807
 Ref#: 1280676
 INTERNET Go to www.bpoint.com.au
 PHONE: Phone 1300 BPOINT



Billpay Code: 9190
 Ref: 1280 6777


To pay this bill - visit any Post Office, phone 13 13 16, or go to postbillpay.com.au.



*71 190 128067 77

Receive your rates notice via email

Register now at mitchellshire.enotices.com.au with eNotices reference number



D5FD466F7V



Resource Recovery Centre Vouchers 2024/25 see back.

3rd September 2024

LOCK CONVEYANCING GROUP.
carmel

Dear LOCK CONVEYANCING GROUP.,

RE: Application for Water Information Statement

Property Address:	1 RADIATA STREET BEVERIDGE 3753
Applicant	LOCK CONVEYANCING GROUP. carmel
Information Statement	30880137
Conveyancing Account Number	9196697457
Your Reference	cn radiata

Thank you for your recent application for a Water Information Statement (WIS). We are pleased to provide you the WIS for the above property address. This statement includes:

- Yarra Valley Water Property Information Statement
- Melbourne Water Property Information Statement
- Asset Plan
- Conditions of Connection and Consent
- Rates Certificate

If you have any questions about Yarra Valley Water information provided, please phone us on **1300 304 688** or email us at the address propertyflow@yvw.com.au. For further information you can also refer to the Yarra Valley Water website at www.yvw.com.au.

Yours sincerely,



Lisa Anelli
GENERAL MANAGER
RETAIL SERVICES

Yarra Valley Water Property Information Statement

Property Address	1 RADIATA STREET BEVERIDGE 3753
------------------	---------------------------------

STATEMENT UNDER SECTION 158 WATER ACT 1989

THE FOLLOWING INFORMATION RELATES TO SECTION 158(3)

Existing sewer mains will be shown on the Asset Plan.

THE FOLLOWING INFORMATION RELATES TO SECTION 158(4)

This property is in a mandated recycled water area and we supply both potable and recycled water to this property. For more information, visit yvw.com.au/recycled.

Please note: Unless prior consent has been obtained, the Water Act prohibits:

1. The erection and/or placement of any building, wall, bridge, fence, embankment, filling, material, machinery or other structure over or under any sewer or drain.
2. The connection of any drain or sewer to, or interference with, any sewer, drain or watercourse.

Melbourne Water Property Information Statement

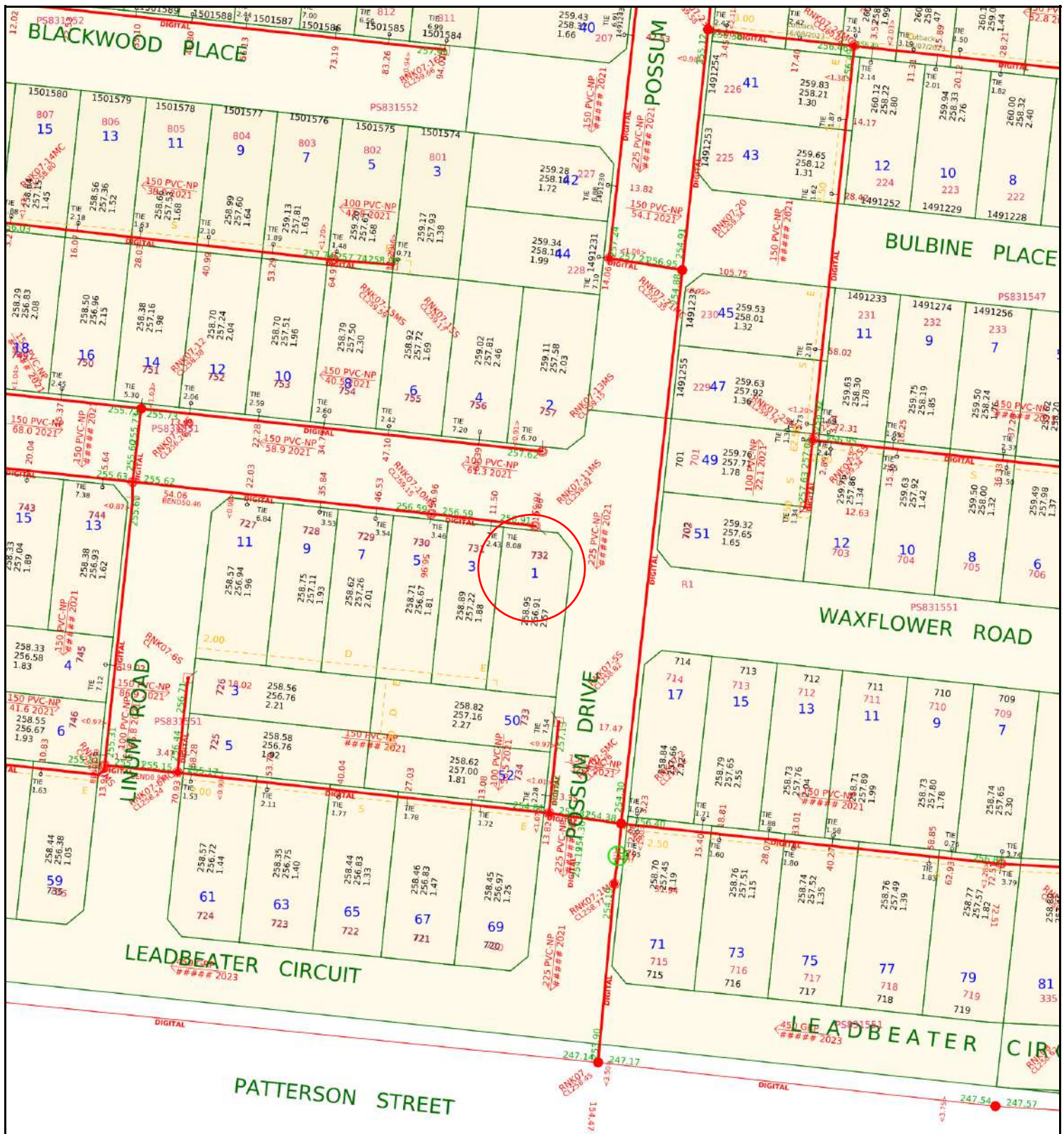
Property Address	1 RADIATA STREET BEVERIDGE 3753
------------------	---------------------------------

STATEMENT UNDER SECTION 158 WATER ACT 1989

Please note: Unless prior consent has been obtained, the Water Act prohibits:

1. The erection and/or placement of any building, wall, bridge, fence, embankment, filling, material, machinery or other structure over or under any sewer or drain.
2. The connection of any drain or sewer to, or interference with, any sewer, drain or watercourse.

If you have any questions regarding Melbourne Water encumbrances or advisory information, please contact Melbourne Water on 9679 7517.















**Yarra Valley Water
Information Statement
Number: 30880137**

Address	1 RADIATA STREET BEVERIDGE 3753
Date	02/09/2024
Scale	1:1000



Yarra Valley Water
ABN 93 066 902 501

Existing Title	 Access Point Number	GLV2-42	MW Drainage Channel Centreline	
Proposed Title	 Sewer Manhole		MW Drainage Underground Centreline	
Easement	 Sewer Pipe Flow		MW Drainage Manhole	
Existing Sewer	 Sewer Offset	<1.00>	MW Drainage Natural Waterway	
Abandoned Sewer	 Sewer Branch			

Disclaimer: This information is supplied on the basis Yarra Valley Water Ltd:
 - Does not warrant the accuracy or completeness of the information supplied, including, without limitation, the location of Water and Sewer Assets;
 - Does not accept any liability for loss or damage of any nature, suffered or incurred by the recipient or any other persons relying on this information;
 - Recommends recipients and other persons using this information make their own site investigations and accommodate their works accordingly;

10th August 2022

Application ID: 553975

CONDITIONS OF CONNECTION

Approval is subject to payment of all charges and completion of conditions. This approval covers the following services and connections:

Approval Detail

Water

Required Services

Product	Qty
Recycled Water Audit Fee (Includes GST)	1
20mm Recycled Pressure Limiting Valve (PLV)	1
20mm Potable Pressure Limiting Valve (PLV)	1
New Estate Connect-Combo DW & RW (incl meters w/lock)	1

Sewer

Connection Or Disconnection Details

Sewer Connection Description	PSP Number
Water & Sewer Connection	1496841

Specific conditions affecting encumbrances on property:

Recycled Water

Conditions of Connection Details

GENERAL

In these conditions the terms,

- (a) 'You' and 'Your' refer to the owner of a property connected (or about to be connected) to Yarra Valley Water assets
- (b) 'We', 'Us' and 'Our' refer to Yarra Valley Water.

Section 145 of the Water Act 1989 details the legislative rights and responsibilities of both the applicant and Yarra Valley Water in relation to connection, alteration or removal and discharging to the works of Yarra Valley Water. These Conditions of Connection set out the terms and conditions to be satisfied for connecting a property to sewer, potable and recycled water.

These conditions are binding on successor-in-title of the person who applied for that consent, under section 145 of the Water Act 1989. If you are not the owner of the property, please provide a copy of this letter to the owner.

The Conditions of Connection must be handed to the Licensed Plumber. Any work which these Conditions of Connection require you to undertake, must be done by a Licensed Plumber, engaged by you, at your cost.

It is the Licensed Plumber's responsibility to ensure that the plumbing and drainage work is completed in accordance with the relevant plumbing regulations and to the satisfaction of the Victorian Building Authority – Plumbing.

Any sewer connection branch and the connecting works must be installed so that they comply, in all respects, with the:

- Plumbing Regulations 1998 (Vic);
 - Water Industry Regulations 2006 (Vic);
 - Building Act 1993 (Vic);
 - Relevant AS/NZS series of standards applicable to sewer connection branch and connecting works from time to time,
- and any other technical requirements which we reasonably specify.

It is the responsibility of the person performing any excavation in a road reserve to obtain a Road Opening Permit from the relevant Authority before any excavation work commences. All traffic management requirements contained in the permit must be complied with.

WATER

General water supply(s) are to be installed as referenced in the table of approval details of this document as required services. The table includes water main and connection details. In a mandated recycled water area recycling connections also apply and are referenced in the same table.

The pressure in this area is above 500kPa or will increase above 500kPa in the future for the potable water connection. A Pressure Limiting Valve (PLV) must be fitted by the Licensed Plumber at the time

of connection.

The pressure in this area is above 500kPa or will increase above 500kPa in the future for the recycled water connection. A Pressure Limiting Valve (PLV) must be fitted by the Licensed Plumber at the time of connection.

For 20mm and 25mm services and all services where a manifold is to be installed, the service pipe, including a meter assembly with a temporary spacer pipe and any relevant backflow device must be installed by the plumber, prior to the time of the tapping or meter installation. Meters are installed by Yarra Valley Waters plumbing contractor. For 32mm and larger services, the meter will be delivered to you and must be installed on the property prior to the tapping. The service pipe must also be installed prior to the tapping. All manifolds are to be located below ground and must be left exposed for Yarra Valley Water's plumbing contractor to inspect prior to installation of the meters. Failure to comply will result in the tapping being cancelled. A rebooking fee will be applicable when rebooking the tapping.

All tapplings, pluggings and metering products can be arranged using easyACCESS. Work must be carried out in accordance with the Water Metering & Servicing Guidelines (see our website). Once all fees have been paid and you are ready to book your plumbing products, please contact Yarra Valley Waters contractor Mondo on 1300 735 328. A phone call is not required if products are New Estate Connections or Combo Drinking Water & Recycled Water. Please allow a minimum of 10 business days' notice when contacting Mondo.

The dry tapping will be completed within 4 working days of your booking. Please note that if the location of the dry tapping is not suitable, a plug and retap will be required and a fee will apply. Should you wish to reschedule the booking, Yarra Valley Water's plumbing contractor can be contacted on 1300 735 328. If you wish to cancel the booking you will need to contact Yarra Valley Water (if applicable) to seek a refund. A cancellation fee may apply.

METER ASSEMBLIES & POSITIONING

It is the responsibility of the private plumber to ensure that containment, zone and individual backflow prevention is provided.

Water meter assemblies:

- a) Must be within 2 metres of the title boundary that abuts the water main
- b) Must be fitted at right angles to the water main, in line with the tapping
- c) Must be fully supported with minimum ground clearance of 150mm and should not be >300mm from the finished ground level to the base of the assembly
- d) Must not be encased in concrete surrounds
- e) Must be readily accessible for reading, maintenance and replacement. If Yarra Valley Water deem meters to be inaccessible, remote meters may be required at additional cost to the customer
- f) Can be installed in utility rooms or meter cabinets located within a common access area and must be readily accessible, subject to Yarra Valley Water's approval

If meters need to be moved >600mm a plugging and re-tapping must be booked and the relevant fee paid.

Meters which are in a public space such as a reserve or school must be protected by an appropriate cage to prevent tampering.

Meters are not permitted to be installed in pits unless prior approval has been given by Yarra Valley Water.

Meter assemblies must adhere to the meter installation diagrams available on the Yarra Valley Water website (www.yvw.com.au) to ensure the installations meet the required standard.

REMOVAL OF WATER METERS

Only Yarra Valley Water's plumbing contractor is permitted to remove water meters.

If redevelopment of the site is occurring and the meter is no longer required, a plugging of the service must be arranged and the meter will be collected by our contractor at the time of the plugging.

DAMAGED OR STOLEN METERS

If the builder/plumber damage a meter or meter assembly, it is the responsibility of the builder/plumber to rectify these assets back to the same condition as at time of installation by Yarra Valley Water.

- Failure to do so will result in Yarra Valley Water making the necessary amendments and recovering these costs from the property owner.
- Repeat offences may result in the services being plugged and re-booking fees will apply to have the services reinstated

Stolen meters are to be reported to Yarra Valley Water faults and emergencies:

- Call **13 2762** (24 hrs).
- Replacement of stolen meters can take up to 10 days. If replacement is required more urgently, please advise the operator at the time of the call.
- Until the meter is replaced no connections between the supply and the dwelling are to be reinstated. No straight pieces or alternative connections are allowed to be installed.

RECYCLED WATER CONDITIONS

Supplementary Conditions of Connection for Class A Recycled Water

IMPORTANT NOTICE - MUST BE PASSED TO THE PLUMBER & PROPERTY OWNER

Checklist	√ or X
------------------	---------------

This property must be connected to recycled water	
All toilets to be connected to recycled water	
Recycled water external taps front & back to be provided	
Laundry (washing machine stop tap) to be connected to recycled water	
All pipework to be inspected by YVW www.yvw.com.au/rwinspection	
All recycled water pipework to be purple as per AS3500	
Meters have not been moved. Only YVW can move the meters	

Subdivisions will not be issued with Statement of Compliance until these recycled water conditions and any other conditions imposed by YVW have been met.

These conditions are issued under Section 145 of the *Water Act 1989* ("*the Act*") and are applicable to properties supplied with Class A recycled water. These conditions are additional to any other conditions issued in relation to water supply and sewerage works. **Penalties apply under *the Act* for breaches of these conditions.**

Recycled Water Supply

In addition to the drinking water supply, this property must be connected to the Class A recycled water supply system.

Until Class A recycled water becomes available in the recycled water pipes, the property will be supplied with drinking water only. Drinking water will be supplied through both the drinking water and the Class A recycled water systems.

Residents will be advised prior to the Class A recycled water supply becoming available.

1. Breaching these Conditions

1.1. Yarra Valley Water may undertake follow up action under *the Act* for observed non-compliance to these conditions. Action may include:

- (a) Serving a Notice to the applicant or property owner under Sections 150/151 of *the Act*. If a Notice is not complied with Yarra Valley Water will carry out any works and take any other action necessary to remedy the contravention and recover reasonable costs from the person on whom the Notice was served
- (b) Discontinuation of supply without notice under Section 168 of *the Act*
- (c) Escalation to relevant authorities including the Victorian Building Authority (VBA)

2. Class A Recycled Water Agreement and Environment Improvement Plan (EIP) - Non-Residential only

2.1. For non-residential properties where Class A recycled water is available, upon:

- (a) connection of the property to the Class A recycled water supply system; or
- (b) change in the intended use of Class A recycled water at the property; and/or
- (c) change in the user (either property owner or tenant) of Class A recycled water at the property

the property owner must:

- (i) advise Yarra Valley Water of the intended use and the name of the user of Class A recycled water at the property to enable a risk assessment to be completed for approval of the use of Class A recycled water at the property; and
- (ii) where required by Yarra Valley Water, ensure the user of Class A recycled water at the property submits an EIP to Yarra Valley Water's satisfaction and enters into a Class A Recycled Water Agreement with Yarra Valley Water.

In the case of section 2.1(a), the requirements in section 2.1 must be met prior to Class A recycled water being connected to the property. In the case of section 2.1(b) and/or 2.1(c), Yarra Valley Water may cease supply of Class A recycled water to the property until the conditions of section 2.1 are met.

For further details, please email recycledwater@yvw.com.au.

3. Recycled Water Plumbing

3.1. Toilet cisterns

- (a) Residential
 - (i) All toilet cisterns (**excluding bidets**) must be connected to the Class A Recycled Water Supply.
 - (ii) Toilets with an integrated bidet **are not** to be connected to the Class A Recycled Water Supply.
- (b) Non-Residential
 - (i) All toilet cisterns (**excluding bidets**) must be connected to the Class A Recycled Water Supply unless YVW has otherwise received and approved an application to the contrary.
 - (ii) Toilets with an integrated bidet **are not** to be connected to the Class A Recycled Water Supply.

3.2. Rainwater Tanks

- (a) Rainwater tanks may be used for outdoor taps, irrigation systems and flushing of toilets.
- (b) Backup supply to the rainwater tank is only to be provided via an automatic changeover device connected to the Class A recycled water supply. All pipework must be appropriately marked as "Recycled or Reclaimed Water – Do Not Drink" and taps must comply with the recycled water plumbing requirements.

3.3. External Taps – Residential

- (a) An external recycled water tap must be installed to service the **front** of the property:
 - (i) Yarra Valley Water supplies a purple recycled water riser and tap with removable tap handle and signage at the time of the tapping for single residential lots/houses. The tap can be relocated by the private plumber if required but not removed. **Under no circumstances are the meters to be moved.**
 - (ii) The private plumber is required to fit the front purple recycled water tap with removable tap handle and signage for each unit in a single level residential unit development, or for the common property in a multi-level residential unit development.
 - (iii) Taps must be located to service the front external area of the property by use of a garden hose and must not be obstructed by any permanent fixture such as a fence or wall.
- (b) An external recycled water tap must be installed to service the rear of the property:

- (i) Taps to be located to service the rear external area of the property by use of a garden hose and must not be obstructed by any permanent fixture such as a fence or wall.
 - (ii) For single level unit developments, rear taps are to be installed per unit, or for the common property in a multi-level unit development.
- (c) All external recycled water taps must have the following features:
- (i) The whole body of the tap and handle must be coloured purple
 - (ii) Tap to be the jumper valve type
 - (iii) Tap handle must be the removable type
 - (iv) Standard thread on tap outlet for garden hose bib
 - (v) Tap inlet to have 5/8" right hand thread
- (d) An external drinking water tap must installed to service the **front** of the property
- (i) Yarra Valley Water supplies a drinking water riser and tap with atmospheric vacuum breaker at the time of the tapping for single residential lots/houses. The tap can be relocated by the private plumber if required but not removed. **Under no circumstances are the meters to be moved.**
 - (ii) The private plumber is required to fit the front drinking water tap with atmospheric vacuum breaker for each unit in a single level residential unit development, or for the common property in a multi-level residential unit development.
 - (iii) Taps must be located to service the front external area of the property by use of a garden hose and must not be obstructed by any permanent fixture such as a fence or wall.
- (e) **All external drinking water supply taps must be fitted with atmospheric vacuum breakers.**
- (f) Where prior approval has been sought to install meters in pits, it is the responsibility of the private plumber to provide front taps for the drinking and Class A recycled water supplies.

3.4. External Taps – Non-Residential

- (a) External recycled water taps may be installed to service the front and/or rear areas of the property.

- (b) All external recycled water taps must comply with the features detailed in section 3.3(c).
- (c) All external recycled water taps at the property must be fitted with a keyed tap lock or be installed in a secure location where the property is partially or wholly one of the following:
 - (i) an educational site including but not limited to schools and kindergartens;
 - (ii) a site to which the public have access;
 - (iii) a health care centre; or
 - (iv) a site that is likely to have children present.
- (d) At least one external drinking water tap must be provided to service the property.
- (e) **All external drinking water supply taps must be fitted with atmospheric vacuum breakers.**

3.5. Laundry Use

- (a) A recycled water washing machine tap must be installed in the laundry.
- (b) All recycled water washing machine tap kits must have the following features:
 - (i) For horizontal tap installations: recycled water washing machine tap to be installed on the right side of the cold water tap (hot, cold & then recycled water from left to right).
 - (ii) For vertical tap installations: recycled water washing machine tap to be installed beneath the cold water tap (hot, cold & then recycled water from top to bottom).
 - (iii) 5/8" Female threaded tap complete with purple handle and standard 3/4" outlet
 - (iv) 5/8" Male lugged elbow
 - (v) Cover Plate with laser etched regulatory prohibition hybrid sign complying with AS1319 stating "Recycled Water Do Not Drink"

3.6. Irrigation Systems

- (a) Irrigation systems connected to recycled water must be fitted with an approved master solenoid valve to ensure that main lines up to individual sprinkler station solenoid valves are not under constant pressure. The master solenoid should be located close to the meter assembly to reduce the length of pressurized irrigation piping.
- (b) An appropriate containment backflow prevention device is to be fitted and independently

tested.

- (c) You must ensure that recycled water runoff from the property to the stormwater is prevented.

3.7. Regulatory Prohibition Hybrid Signs

- (a) A recycled water regulatory prohibition hybrid sign with the words **"Recycled Water Do Not Drink"** and complying with AS1319 is to be installed within 150mm of each external recycled water tap outlet, above the tap.

4. Uses of Recycled Water

- 4.1. Below is a summary list. For a more detailed information or clarification on Class A acceptable use please contact Yarra Valley Water.
- 4.2. Properties which YVW require the site occupier to be on a Recycled Water Agreement are subject to the uses approved by YVW as stated in their Recycled Water Agreement.

USE OF CLASS A RECYCLED WATER	YES (✓) or NO (X)
Fire-fighting & fire protection systems (excluding sprinkler systems)	YES (✓)
Toilet / urinal flushing (excluding bidets)	YES (✓)
Laundry washing machines	YES (✓)
Vehicle washing	YES (✓)
Garden watering including vegetables	YES (✓)
Filling water features/ornamental ponds (not for swimming)	YES (✓)
Irrigation of public open space (e.g. parks, sports grounds)	YES (✓)
Irrigation of pasture & crops	YES (✓)
Livestock (excluding pigs)	YES (✓)
Cooling towers	YES (✓)
Industrial use: <ul style="list-style-type: none"> • Boiler feed water • Process water • Wash-down water • Dust suppression 	YES (✓)
Fire protection sprinkler systems	NO (X)
Drinking (humans or pigs)	NO (X)
Cooking or other kitchen purposes	NO (X)
Personal washing (baths, showers, basin, bidets)	NO (X)
Swimming pools or spas	NO (X)
Children's water toys	NO (X)
Evaporative coolers	NO (X)
Indoor household cleaning	NO (X)
Recreation involving water contact e.g. children playing under sprinklers	NO (X)

5. Plumbing Standards

5.1. All recycled water plumbing works are to be carried out in accordance with:

- (a) AS/NZS 3500
- (b) Water Metering & Servicing Guidelines (Water Authorities). A copy of these guidelines are available by visiting www.yvw.com.au
- (c) EPA Dual pipe water recycling schemes – health and environmental risk management (guidelines for environmental management)

6. Inspections For Recycled Water Plumbing Works

6.1. The plumber is required to register and book inspections via Yarra Valley Water's online booking system (www.yvw.com.au/rwinspection). Inspections are mandatory and required at the stages below:

(a) R1 – All below ground pipework prior to backfilling

- (i) For Houses and High Rise developments an R1 inspection must be done from the main meter to the building
- (ii) For Multi-Unit developments an R1 inspection must be done for the internal main between the main meter and the check meters. R1 inspections are then required for each unit from the check meter to each dwelling
- (iii) For larger, more complex developments multiple R1 inspections may be required to inspect all the below ground pipework in stages
- (iv) Irrigation Systems require inspection of all below ground pipework

(b) R2 – All internal pipework prior to plastering

- (i) For High-Rise developments separate R2 inspections must be booked for the common pipework on each floor servicing each dwelling

(c) R3– Commissioning prior to occupancy

- (i) The site must have passed the R1 and R2 inspections before the R3 can be done
- (ii) All tap-ware and plumbing fixtures must be fitted and operational
- (iii) Properties must not be occupied before passing the R3 inspection

- (iv) Irrigation systems must be commissioned prior to lodgement of the Compliance Certificate

For inspection related enquiries:
Email: rwplumbinginspection@yvw.com.au
Phone: 9872 2518

- 6.2. The deadline for booking R1 and R2 inspections is 3pm Monday to Friday
- 6.3. R3 inspections require two (2) business days' notice of the required inspection date
- 6.4. Inspections will take place Monday to Friday only. Inspections are not available on weekends or public holidays. Inspection times are 7.30am to 3pm.
- 6.5. R1 and R2 inspections can be booked consecutively for the same booking date only if they are both ready for inspection
- 6.6. R2 inspections can only be booked on metered properties or where a test bucket has been used to pressurise the pipework
- 6.7. For R3 inspections the plumber will be contacted by the next business day to confirm the inspection time
- 6.8. Safe access to the site must be provided for inspections to take place
- 6.9. Failure to book inspections will result in penalties. Refer Section 1.
- 6.10. A PIC Consent Number is required for every property/residence being booked for inspections. Contact Yarra Valley Water if you do not have a PIC number for every property/residence being inspected:
 - (a) For unit developments a Stage 1 (R1) inspection is also required from the main meter to the check meters, therefore a PIC Consent Number is also required for the main to check inspection.
- 6.11. Straight bridging pieces where a meter is missing are not acceptable due to the risk of backflow contamination:
 - (a) Properties using a straight piece will not pass these inspections.
- 6.12. Yarra Valley Water will only carry out the required inspections in so far as they relate to the Conditions of Connection issued for new developments connecting to recycled water. Inspections will be carried out in accordance with the EPA Guidelines and a Risk Based Approach. Yarra Valley Water will not be certifying or approving plumbing works in terms of quality and will not be liable for any poor workmanship carried out by the plumber.

7. Temporary Cross Connections

- 7.1. Where pressure testing of pipework installed for the provision of Class A Recycled Water requires a temporary interconnection with the drinking water supply plumbing, such interconnection is to be above ground and clearly visible.
- 7.2. This interconnection is to be removed by the private plumber at the time of the commissioning inspection.

8. Tappings

- 8.1. The drinking water property service pipe is to be PE pipe and must be water marked.
- 8.2. The Class A Recycled Water property service pipe is to be solid jacketed purple PE pipe and must be water marked:
 - (a) PE pipe must not form any part of the water meter assembly.
- 8.3. **In the case of short side installations** the recycled water service pipe is to be laid on the left of the drinking water property service pipe (when facing the property) and maintain 300mm separation.
- 8.4. **In the case of long side installations** the same conduit for the drinking water property service may be utilised for the recycled water, however the 300mm separation is to be maintained on both the upstream and downstream ends of the conduit.

9. Locking Device

- 9.1. All recycled water meters will be installed with a locking device at the time of the tapping.
- 9.2. The locking device can only be removed by Yarra Valley Water when the property is commissioned, passing the R3 inspection:
 - (a) If the locking device is removed prior to commissioning, this will be considered a breach of these Conditions and Section 288 of *the Act*. The locking device will be re-fitted and follow up will occur under *the Act*.

10. Meter Assemblies & Positioning

- 10.1. Recycled water meters are to be positioned to the left of the drinking water meter assembly.
- 10.2. Recycled water meters and the meter assembly including inlet and outlet pipework must be purple.

10.3. Meters in recycled water areas can only be moved by Yarra Valley Water.

- (a) An application must be made online via easyACCESS to move the meter/s.
- (b) Yarra Valley Water can move meters up to 600mm from their original tapping location:
 - (i) 20mm and 25mm meters **are moved for free**
 - (ii) 32mm and above incur costs
- (c) Meters which need to be moved >600mm need to be plugged and re-tapped and the relevant fees paid.
- (d) Any meters which have been illegally moved are in breach of these Conditions and Section 288 of *the Act*. Yarra Valley Water will take the necessary action required to rectify the meters and recover any costs in doing so from the applicant or property owner as required. Rectification may include disconnection of services, relocating meters back to their original position, or if this is not possible plugging and re-tapping to a new location.

10.4. Meters which are in a public space such as a reserve or school must be protected by an appropriate cage to prevent tampering.

10.5. Meters are not permitted to be installed in pits unless prior approval has been given by Yarra Valley Water.

10.6. Any 25mm installation must be fitted with a right-angle ball valve.

10.7. Minimum separation between meters as follows:

- (a) 20mm to 25mm meters – 250mm minimum clearance between meters
- (b) 32mm and above – 150mm minimum clearance between meters
- (c) For recycled and potable meters – minimum 300mm minimum clearance between the recycled and potable meters

11. Stolen Meters

11.1. Until the meter is replaced no connections between the supply and the dwelling are to be reinstated at the property. No straight pieces or alternative connections are allowed to be installed unless fitted by Yarra Valley Water's maintenance contractor.

11.2. Stolen meters must be reported by calling Yarra Valley Water on **1300 304 688**.

12. Owner's Responsibility

12.1. It is the owner/s (or for non-residential properties with a Recycled Water Agreement, the site occupier/s) responsibility to carry out the following:

- (a) Educate children and visitors to the property about the permitted uses of Class A recycled water
- (b) Remove the handle from the recycled water taps when not in use
- (c) Ensure that all recycled water regulatory prohibition hybrid signs are visible and legible at all times

12.2. For Irrigation Systems:

- (a) Until Class A Recycled Water is available (i.e. charged through the recycled water main), irrigation systems time of operation must comply with current Government water restriction requirements
- (b) Annual testing of the backflow prevention device is required to ensure the device is operating correctly
- (c) Signage must be produced at the owner's expense and displayed prominently within 150mm of all recycled water outlets. These signs should comply with AS1319 and should contain the wording: "Recycled Water Do Not Drink".

12.3. The conditions detailed in this document are binding on subsequent owners.

SEWER

Where a proposed development is to be constructed boundary to boundary and there is no compliant location for a sewer connection point within the property, Yarra Valley Water (YVW) approves the connection point of the YVW sewer to be located in a road reserve outside the property and raised to surface with an appropriate approved cover. The sewer connection point must meet the required clearances from proposed structures as per the Build Over Easement Guidelines. Approval may be required for private plumbing located in road reserves by Council or VicRoads. Any unused sewer connection points at the site must be cut and sealed by a YVW accredited live sewer contractor.

Ownership boundaries for the sewer connection point can be found at <https://www.yvw.com.au/faults-works/responsibilities/repair-responsibilities>

Following the completion of a new or altered property sewerage drain, a copy of the updated Property

Sewerage Plan must be returned within 7 days to Yarra Valley Water easyACCESS@yvw.com.au.
Photographs of plans are not acceptable.

AMENDMENTS

We may amend these conditions by writing to you. We may do so if we consider that any change, or proposed change, to relevant laws or our regulatory obligations require an amendment to be made.

We may also amend these conditions from time to time if we consider that it is necessary to:

- ensure that we are able to continue to comply with any law relating to health, safety or the environment, or our agreement with our bulk supplier of sewage transfer and treatment services: or
- the health or safety of anyone; or
- any part of the environment; or
- any of our works.

INDEMNITY

You must indemnify Yarra Valley Water against:

- all damages, losses, penalties, costs and expenses whatsoever, which we suffer or incur; and
- all proceedings, prosecutions or demands brought or made against us by anyone, as a result of you failing to perform any of our obligations under these conditions, except to the extent that the failure has been caused by our negligence.

You must not bring any proceeding or make any demand against us for any damage, loss, cost or expense of any kind whatsoever which you incur, directly or indirectly, as a result of Yarra Valley Water amending these conditions.

You must pay us any costs we reasonably incur in:

- making good any damage to our assets or works directly or indirectly caused by your failure to comply with these conditions; and
- inspecting our assets or works to see if such damage has been caused.



YARRA VALLEY WATER
ABN 93 066 902 501

Lucknow Street
Mitcham Victoria 3132

Private Bag 1
Mitcham Victoria 3132

DX 13204

F (03) 9872 1353

E enquiry@yvw.com.au
yvw.com.au

LOCK CONVEYANCING GROUP.
carmel
carmeldanna@bigpond.com

RATES CERTIFICATE

Account No: 4369951646
Rate Certificate No: 30880137

Date of Issue: 02/09/2024
Your Ref: cn radiata

With reference to your request for details regarding:

Property Address	Lot & Plan	Property Number	Property Type
1 RADIATA ST, BEVERIDGE VIC 3753	732\PS831551	5274708	Residential

Agreement Type	Period	Charges	Outstanding
Residential Water Service Charge	01-07-2024 to 30-09-2024	\$20.86	\$20.86
Residential Water and Sewer Usage Charge <i>Step 1 – 37.840000kL x \$3.34380000 = \$126.53</i> <i>Step 2 – 11.160000kL x \$4.38730000 = \$48.96</i> Estimated Average Daily Usage \$2.04	27-03-2024 to 21-06-2024	\$175.49	\$0.00
Residential Sewer Service Charge	01-07-2024 to 30-09-2024	\$119.50	\$119.50
Residential Recycled Water Usage Charge <i>Recycled Water Usage – 9.000000kL x \$1.88710000 = \$16.98</i>	27-03-2024 to 21-06-2024	\$16.98	\$0.00
Drainage Fee	01-07-2024 to 30-09-2024	\$30.77	\$30.77

Other Charges:			
Interest	No interest applicable at this time		
	No further charges applicable to this property		
	Balance Brought Forward		\$0.00
	Total for This Property		\$171.13

The property above forms part of the property for which the charges below are applicable

Property Address	Lot & Plan	Property Number	Property Type
6 WHITESIDE ST, BEVERIDGE VIC 3753	DIPS831548	5239425	Residential

Agreement Type	Period	Charges	Outstanding
Other Charges:			
Interest	No interest applicable at this time		
	No further charges applicable to this property		
	Balance Brought Forward		\$0.00
	Total for This Property		\$0.00



GENERAL MANAGER
RETAIL SERVICES

Note:

1. From 1 July 2023, the Parks Fee has been charged quarterly instead of annually.
2. From 1 July 2023, for properties that have water and sewer services, the Residential Water and Sewer Usage charge replaces the Residential Water Usage and Residential Sewer Usage charges.
3. This statement details all tariffs, charges, and penalties due and payable to Yarra Valley Water as of the date of this statement and includes tariffs and charges (other than for usage charges yet to be billed) which are due and payable to the end of the current financial quarter.
4. All outstanding debts are due to be paid to Yarra Valley Water at settlement. Any debts that are unpaid at settlement will carry over onto the purchaser's first quarterly account and follow normal credit and collection activities - pursuant to section 275 of the Water Act 1989.
5. If the total due displays a (-\$ cr), this means the account is in credit. Credit amounts will be transferred to the purchaser's account at settlement.
6. Yarra Valley Water provides information in this Rates Certificate relating to waterways and drainage as an agent for Melbourne Water and relating to parks as an agent for Parks Victoria - pursuant to section 158 of the Water Act 1989.
7. The charges on this rates certificate are calculated and valid at the date of issue. To obtain up-to-date financial information, please order a Rates Settlement Statement prior to settlement.
8. From 01/07/2024, Residential Water Usage is billed using the following step pricing system: 256.31 cents per kilolitre for the first 44 kilolitres; 327.60 cents per kilolitre for 44-88 kilolitres and 485.34 cents per kilolitre for anything more than 88 kilolitres. From 1 July 2023, this charge is applicable for properties with water service only.
9. From 01/07/2024, Residential Water and Sewer Usage is billed using the following step pricing system: 343.42 cents per kilolitre for the first 44 kilolitres; 450.59 cents per kilolitre for 44-88 kilolitres and 523.50 cents per kilolitre for anything more than 88 kilolitres. From 1 July 2023, this charge is applicable for residential properties with both water and sewer services.
10. From 01/07/2024, Residential Recycled Water Usage is billed 192.59 cents per kilolitre.
11. From 01/07/2022 up to 30/06/2023, Residential Sewer Usage was calculated using the following equation: Water Usage (kl) x Seasonal Factor x Discharge Factor x Price (/kl) 1.1540 per kilolitre. From 1 July 2023, this charge will no longer be applicable for residential customers with both water and sewer services.
12. The property is a serviced property with respect to all the services, for which charges are listed in the Statement of Fees above.

Recycled water is available at this property

This property is in a mandated recycled water area and we supply both potable and recycled water to this property. For more information, visit yvw.com.au/recycled.



YARRA VALLEY WATER
ABN 93 066 902 501

Lucknow Street
Mitoham Victoria 3132

Private Bag 1
Mitoham Victoria 3132

DX 13204

F (03) 9872 1353

E enquiry@yvw.com.au
yvw.com.au

To ensure you accurately adjust the settlement amount, we strongly recommend you book a **Special Meter Reading**:

- Special Meter Readings ensure that actual water use is adjusted for at settlement.
- Without a Special Meter Reading, there is a risk your client's settlement adjustment may not be correct.

Property No: 5274708

Address: 1 RADIATA ST, BEVERIDGE VIC 3753

Water Information Statement Number: 30880137

HOW TO PAY



Bill Code: 314567
Ref: 43699516464

**Amount
Paid**

**Date
Paid**

**Receipt
Number**



**** Delivered by the LANDATA® System, Department of Environment, Land, Water & Planning ****

ROADS PROPERTY CERTIFICATE

The search results are as follows:

Lock Conveyancing Group
5 Everage Street
MOONEE PONDS 3039

Client Reference: cn white radiata

NO PROPOSALS. As at the 3th September 2024, VicRoads has no approved proposals requiring any part of the property described in your application. You are advised to check your local Council planning scheme regarding land use zoning of the property and surrounding area.

This certificate was prepared solely on the basis of the Applicant-supplied address described below, and electronically delivered by LANDATA®.

1 RADIATA STREET, BEVERIDGE 3753
SHIRE OF MITCHELL

This certificate is issued in respect of a property identified above. VicRoads expressly disclaim liability for any loss or damage incurred by any person as a result of the Applicant incorrectly identifying the property concerned.

Date of issue: 3th September 2024

Telephone enquiries regarding content of certificate: 13 11 71

[Vicroads Certificate] # 74096945 - 74096945000032 'cn white radiata'



23 May 2023

LANDATA
DX 250639
MELBOURNE

Dear Sir/Madam

1 RADIATA STREET BEVERIDGE VIC 3753

I refer to your letter regarding the above property and reply to your queries as follows:-

Permit No	Issue Date	Description	Cert. Number	Cert. Date
38620 9526132055962	30/08/2022	Construction of a Dwelling and Garage	Occupancy No: 38620 9526132055962	30/01/2023

1. A search of our records reveal that there are no outstanding orders, notices or directions applicable to building matters.

I trust the above information meets with your requirements.

If you have any further queries regarding this matter, please contact me.

Yours faithfully

RYAN ELLIOT
MUNICIPAL BUILDING SURVEYOR



Building Permit

Form 2 Building Act 1993 Building Regulations 2018 – Regulation 37(1)

Permit No: BS-U 38620 9526132055962

Issued To - AGENT

Name: Raunaq Homes Pty Ltd
ACN: 642 715 099
Postal Address: 51 Grovedon Circuit DONNYBROOK, VIC 3064
Email: s.anand@raunaqhomes.com.au

Address for Serving or Giving of Documents

Address: 51 Grovedon Circuit DONNYBROOK VIC 3064
Contact Person: Raunaq Homes Pty Ltd
Phone: 0401 575 709

Ownership Details

Name: SPRINGFIELD RESI PTY LTD
ACN: 658 695 482
Postal Address: 51 Grovedon Circuit DONNYBROOK, VIC 3064
Email: s.anand@raunaqhomes.com.au
Contact Person: SPRINGFIELD RESI PTY
Phone: 0401 575 709

Property Details

Address: Lot (732) 1 Radiata Street BEVERIDGE VIC 3753
Title Details: LP/PS: PS831551B, Vol: 12387, Folio: 847
Municipal District: Whittlesea City Council

Builder

Name: AusWide Homes Pty Ltd
Phone: 0430 455 997
ACN: 642 757 033
Registration No. CDB-U 67447
Postal Address: 51 Grovedon Circuit DONNYBROOK, VIC 3064

This builder is specified under section 24B(4) of the Building Act 1993 for the building work to be carried out under this permit.

Natural Person for Service of Directions, Notices and Orders

Name: Saurabh Anand
Phone: 0430 455 997
Postal Address: 51 Grovedon Circuit DONNYBROOK, VIC 3064

Building Practitioner or Architect Engaged to Prepare Documents for this Permit

Name	Category/Class	Registration No.
Guney Demir	Building Surveyor - Limited	BS-L 67134

Name	Category/Class	Registration No.
Santhaseelan Gnanaseelan	Professional Engineer	PE 0003246
Nesime Celik	Draftsperson - Architectural	DP-AD 30128

Details of Domestic Building Work Insurance

Name of Builder: AusWide Homes Pty Ltd
Insurance Provider: Vmia
Policy Number: C721037
Policy Issued: 31/07/2022
Policy Cover: \$300,000

Nature of Building Work

Construction of Single Storey Dwelling & Garage

Version of BCA applicable to Permit:	BCA 2019 Volume 2 Amendment 1
Stage of building work permitted:	As shown on the approved plans
Total floor area of new building work in m2:	239.1
Cost of building work (this stage):	\$380,000
Cost of building work (all stages):	\$380,000

Building Classification

Nature of Work	Part of Building	BCA Classification
Construction of	Dwelling	1a(a)
Construction of	Garage	10a

Performance Solutions

A performance solution was used to determine compliance with the following performance requirements of the BCA that relate to the building to which this permit applies:

No	Relevant Performance Requirement	Details of Performance Solution
1	P2.1.1 Structural stability and resistance P2.2.2 Weatherproofing	To permit the use of Hebel Houses and Low Rise Multi Residential Power Panel External Walls System
2	P2.6.1 Building	To permit dual reticulation water system in lieu of a Rainwater Tank connected to all sanitary flushing

Prescribed Reporting Authorities

The following bodies are prescribed reporting authorities for the purposes of the application for this permit in relation to the matters set out below.

Reporting Authority	Matter Reported On or Consented To	Regulation No.
Council	Point of discharge of storm water	Regulation 133(2)

Protection Work

Protection work is not required in relation to the building work proposed in this permit.

Inspection Requirements

The mandatory notification stages are -

- Precautions
- Sub-base Waffle Raft

- Waffle Raft Slab Reinforcement
- Frame
- Final

Occupation or Use of Building

An Occupancy Permit is required prior to the occupation or use of this building.

If an occupancy permit is required, the permit is required for the whole of the building in relation to which the building work is carried out.

Commencement and Completion

This building work must commence by 30/08/2023.

If the building work to which this building permit applies is not commenced by this date, this building permit will lapse unless an extension is applied for and granted by the relevant building surveyor before this date under regulation 59 of the Building Regulations 2018.

This building work must be completed by 30/08/2024.

If the building work to which this building permit applies is not completed by this date, this building permit will lapse unless an extension is applied for and granted by the relevant building surveyor before this date under regulation 59 of the Building Regulations 2018.

Documents Supporting Application

Document Name	Prepared By	Ref No	Issued
Application Form 1	Signed By Owner	N/A	23/08/2022
Appointment Form	Signed By Owner	N/A	23/08/2022
Architectural Plans (Min Scale 1 to100)	Celcon Construction	11/22	23/08/2022
ASIC Certificate	ASIC	658 695 482	25/08/2022
Builder's Insurance Policy	VMIA	C721037	23/08/2022
CodeMark Certificate (Hebel)	CodeMark	CM40049	25/08/2022
Contract Particulars	Auswide Homes Pty Ltd	N/A	23/08/2022
Energy Endorsed Drawings	Sinch Consulting	0Z8SHMRPCS	25/08/2022
Energy Rating Report	Sinch Consulting	0Z8SHMRPCS	23/08/2022
LPOD	Mitchell Shire Council	BC7987/22	23/08/2022
MCP AA7522	LANDATA	AA7522	23/08/2022
Performance Solution Report (Recycle Water)	Demco Building Consultants	20220709	25/08/2022
PIC Report	Yarra Valley Water	553975	23/08/2022
Property Information from Council	Mitchell Shire Council	BC7987/22	23/08/2022
Reg 126 (Structural)	San Consulting Engineers Pty Ltd	PE0003246	23/08/2022
Section 173 Agreement (AU073540K)	LANDATA	AU073540K	23/08/2022
Soil Report	Soil Test Express	12095	23/08/2022
Specification	AusWide Pty Ltd	N/A	23/08/2022
Structural Computations	San Consulting Engineers	S22113	23/08/2022
Structural Engineering Drawings	San Consulting Engineers	S22113	23/08/2022
Title	LANDATA	V12387 F947	23/08/2022
Title Plan (PS831551B)	LANDATA	PS831551B	23/08/2022

Permit Conditions

This building permit is subject to the following conditions –

No	Condition
----	-----------

1	A copy of roof truss computations, layout(s) & manufacturer's certification to be submitted for approval prior to the frame inspection.
2	There must be no encroachment of any part of the work beyond the building alignment.
3	Hoardings must be provided to protect the public from injury or access to the building site. A permit may be required from the local authority for Asset Protection prior to commencing building work.
4	Building works must not proceed beyond any mandatoy inspection stage until the required inspection has been completed and approved.
5	The owner and/or builder shall be responsible to define, by survey, site setout and the boundaries of the allotment.
6	Should the owner/s and/or builder wish to contract paving around the house. It is the owner/s and or builder's responsibility to notify this office. An assessment will be done against, Building Act 1993, Part 5 of the Building Regulations 2018 and BCA. Further, permit must be varied prior to commencement of works.
7	Provide a suitable means of drainage to any site cuts and perimeter of the building to prevent an accumulation of run-off water near the foundations.
8	Any surface water runoff to be collected with a suitable means of drainage to prevent water entering the adjoining site.
9	The work must be carried out strictly in conformity with the endorsed plans and specifications, one copy of which must be kept on site and made available for inspection while the work is in progress.
10	Prior to any works commencing on site, an Asset Protection Permit must be obtained from Responsible Authority.
11	This approval will be revoked if any documentation submitted with the application is subsequently found to be false, improper, misrepresented, incomplete or fraudulent.
12	The builder named in the building permit must ensure that a copy of the building permit and one copy of each document given to the builder under Regulation 41 are available for inspection at the allotment while the building work to which the building permit applies is being carried out on that allotment.

Relevant Building Surveyor

Name: Yavuz (Leo) Demirel
ACN: 606 314 676
Address: Suite 8, 240 Sydney Road COBURG VIC 3058
Email: info@buildingsurveyorscode.com.au
Building practitioner registration no.: BS-U 38620

Permit No.: BS-U 38620 9526132055962
Date of Issue of Permit: 30/08/2022

Signature:



Terms and Conditions

1. Role of Building Surveyors Code Pty Ltd

1.1 Professional Standard of Care

In performing the Services, Building Surveyors Code Pty Ltd shall:

- (a) exercise the degree of reasonable skill, care and diligence;
- (b) and maintain the ethical standards; normally expected of the profession of building surveyors.

1.2 Notice of Matters Likely to Change Scope or Timing of Services

If Building Surveyors Code Pty Ltd becomes aware of anything which may change the scope or timing or cost of the Services, then it shall as soon as practicable give written notice to the Client. The notice shall as far as practicable contain particulars of the change.

2. Payment to Building Surveyors Code Pty Ltd for Services

2.1 Client to Make Payment

In consideration of the promise by Building Surveyors Code Pty Ltd to perform the Services, the Client promises to pay to Building Surveyors Code Pty Ltd the fees and the expenses as set out in Building Surveyors Code Pty Ltd's Letters.

2.2 Timing of Payment

At or after the time that any part of the Services are performed by Building Surveyors Code Pty Ltd, Building Surveyors Code Pty Ltd may give the Client an account for that part of the Services performed and for any expenses incurred. The Client shall pay the full amount owing in respect of each account within fourteen (14) days of issue of the account.

2.3 Interest on Overdue Payment

In addition to all other rights and remedies of Building Surveyors Code Pty Ltd, if the Client fails to pay all monies as and when due, Building Surveyors Code Pty Ltd shall be entitled to recover interest at the higher of 15% per annum and the rate that is 2% higher than the rate for the time being fixed under Section 2 of the Penalty Interest Rates Act 1983.

2.4 Disputed Claims

If the Client disputes the whole or any portion of the amount claimed in an account submitted by Building Surveyors Code Pty Ltd, then it shall pay that portion of the amount stated in the account which is not in dispute and it shall notify Building Surveyors Code Pty Ltd in writing of the reasons for disputing the account. If it is established that some or all of the amount in dispute ought properly to have been paid at the time it was first claimed, then the Client shall pay the amount finally established together with interest on that amount in accordance with clause 3.3.

2.5 Payment of Costs if Building Works Delayed

If the performance of the Services is delayed beyond a reasonable period for any reason other than a breach of the Agreement by Building Surveyors Code Pty Ltd, then the Client shall pay to Building Surveyors Code Pty Ltd a reasonable sum of money to cover the consequential costs and expenses suffered by Building Surveyors Code Pty Ltd as a result of the delay.

2.6 Effect of Termination on Right to Payment

If the engagement of Building Surveyors Code Pty Ltd is terminated for any reason other than for breach of these Terms of Engagement by Building Surveyors Code Pty Ltd, then Building Surveyors Code Pty Ltd shall be entitled to pro rata payment for the Services carried out and consequential costs and expenses incurred as a result of the termination, for the period up to and including the date of termination.

2.7 Changes in Laws

If after the date of these Terms of Engagement there is any change to the laws, by-laws, regulations or ordinances of the Commonwealth of Australia or a State or Territory of Australia or any statutory authority and that change directly or indirectly increases or decreases the costs or expenses incurred by Building Surveyors Code Pty Ltd in performing the Services, then the fees and expenses otherwise payable to Building Surveyors Code Pty Ltd under these Terms of Engagement shall be increased or decreased accordingly.

3. Scope of Liability

3.1 Direct and Indirect Loss

The liability of Building Surveyors Code Pty Ltd to the Client arising out of the performance or non-performance of the Services, whether under the law of contract, tort or otherwise shall be limited to the direct cost of rectifying the Building Works.

3.2 Maximum Amount of Liability

The maximum liability of Building Surveyors Code Pty Ltd to the Client arising out of the performance or non-performance of the Services, whether under the law of contract, tort or otherwise, shall be the amount of \$50,000.00.

3.3 Release

The Client releases Building Surveyors Code Pty Ltd from, and agrees that Building Surveyors Code Pty Ltd is not liable for, any liability or loss arising from or any costs incurred in connection with the Services in excess of the Building Surveyors Code Pty Ltd's liability determined in accordance with clause 4.2.

3.4 Duration of Liability

Building Surveyors Code Pty Ltd shall be deemed to have been discharged from all liability in respect of the Services, whether under the law of contract tort or otherwise, at the expiration of one (1) year from the completion of the Services, and the Client (and persons claiming through or under the Client) shall not be entitled to commence any action or claim whatsoever against Building Surveyors Code Pty Ltd (or any employee of Building Surveyors Code Pty Ltd) in respect of the Services after that date.

3.5 Extent of Warranty

Except to the extent imposed by law or specifically provided for in these Terms of Engagement, Building Surveyors Code Pty Ltd does not give any warranty nor accept any liability in relation to the performance or non-performance of the Services. If, apart from this clause, any warranty would be implied whether by law, custom or otherwise, that warranty is to the full extent permitted by law hereby excluded. Nothing herein, contained shall be read or applied so as to purport to exclude, restrict or modify or have the effect of excluding, restricting or modifying the application in relation to the supply of any goods or services pursuant to these

Terms of Engagement of all or any of the provisions of Part V of the Trade Practices Act 1974 (as amended) or any relevant State Act or Territorial Ordinance which by law cannot be excluded, restricted or modified.

3.6 Indemnity

The Client shall indemnify and keep indemnified Building Surveyors Code Pty Ltd from and against all suits, actions, claims or demands by any person for any loss, damages, expense or costs as a result of any negligence or default by the Client.

4.0 Termination of Services

4.1 Termination by Client

Subject always to the provisions of the Building Act 1983 (as amended), the Client may by notice in writing served on Building Surveyors Code Pty Ltd terminate the Building Surveyors Code Pty Ltd's engagement under these Terms of Engagement:

(a) If Building Surveyors Code Pty Ltd is in breach of the provisions of these Terms of Engagement and the breach has not been remedied within twenty-eight (28) days (or such longer period as the Client may allow) of the service by the Client on Building Surveyors Code Pty Ltd of a notice requiring the breach to be remedied; or

(b) If the Client serves on Building Surveyors Code Pty Ltd a notice requiring that these Terms of Engagement be terminated on a date specified in the notice being not less than sixty (60) days after from the date of issue of the notice.

4.2 Termination by Building Surveyors Code Pty Ltd Subject always to the provisions of the Building Act 1993 (as amended), Building Surveyors Code Pty Ltd may by notice in writing served on the Client terminate Building Surveyors Code Pty Ltd's obligations under these Terms of Engagement:

(a) If the Client is in breach of the conditions of any part of clause 3 hereof and the breach has not been remedied within seven (7) days (or such longer period as Building Surveyors Code Pty Ltd may allow) of the service by Building Surveyors Code Pty Ltd on the Client of a notice requiring the breach to be remedied; or

(b) If the Client is in breach of the provisions of any other clause hereof and the breach has not been remedied within twenty-eight (28) days (or such longer period as Building Surveyors Code Pty Ltd may allow) of the service by Building Surveyors Code Pty Ltd on the Client of a notice requiring the breach to be remedied; or

(c) If Building Surveyors Code Pty Ltd serves on the Client a notice requiring that these Terms of Engagement be terminated on a date specified in the notice being not less than sixty (60) days after the date of the notice.

4.3 Termination Not to Affect Rights in Respect of Prior Breaches

Termination shall be without prejudice to any claim which either party may have against the other in respect of any breach of the provisions of these Terms of Engagement which occurred prior to the date of determination.

4.4 Work-in-Progress

If Building Surveyors Code Pty Ltd's obligations are terminated, then the Client shall pay for all work in progress performed by Building Surveyors Code Pty Ltd up until the date of termination.

5. General Matters

5.1 Transfer and Assignment

(a) Building Surveyors Code Pty Ltd and the Client each binds itself and its partners (if any), successors, executors, administrators, permitted assigns and legal representatives to the other party to these Terms of Engagement and to the partners (if any), successors, executors, administrators, permitted assigns and legal representatives of the other party in respect to all covenants and obligations of these Terms of Engagement.

(b) Neither Building Surveyors Code Pty Ltd nor the Client shall assign, sublet or transfer any right or obligation under the Agreement without the written consent of the other party. Unless specifically stated to the contrary in any written consent to an assignment, no assignment shall release or discharge the assignor from any obligation under these Terms of Engagement.

(c) Nothing contained in this Clause shall prevent Building Surveyors Code Pty Ltd from employing such persons or companies as it may deem appropriate to assist it in the performance of these Terms of Engagement.

5.2 Consultants

If circumstances arise which require the services of a specialist or expertise outside the field of Building Surveyors Code Pty Ltd, then Building Surveyors Code Pty Ltd may with the prior approval of the Client engage the appropriate consultant. The consultant shall be engaged at the Client's expense and on its behalf. The Client's approval shall not be unreasonably withheld.

6. Definitions and Interpretation

6.1 Definitions

Except where the context requires otherwise: "the Client" means the owner of the Property and to the extent appropriate includes the agents (including the builder), officers and employees of the owner, "fees", "expenses" and "Services" means the fees, expenses and Services referred to in Building Surveyors Code Pty Ltd's Letters to the Client; "Building Surveyors Code Pty Ltd's Letters" means Building Surveyors Code Pty Ltd's correspondence setting out its proposal to the Client and its confirmation of its engagement by the Client; "Building Works", "owner" and "Property" mean the Building Works, owner and Property described on the Application for the Building Permit.

Severability The parties agree that a construction of these Terms of Engagement that results in all the provisions being enforceable is to be preferred to a construction that does not so result. If, however, a provision of these Terms of Engagement is illegal or unenforceable, then:

- (a) if the provision would not be illegal or unenforceable if a word or words were omitted, that word or words are severed; and
- (b) in any other case, the whole provision is severed and the remainder of these Terms of Engagement continue in force.

T: (03) 8658-9302 • E: info@buildingsurveyorscode.com.au

Suite 8, 240 Sydney Road COBURG VIC 3058

<http://www.buildingsurveyorscode.com.au>



Domestic Building Insurance

Certificate of Insurance

Springfield Resi Pty Ltd ATF Springfield Resi Trust

**51 Grovedon Cct
 DONNYBROOK
 VIC 3064**

Policy Number:
C721037

Policy Inception Date:
31/07/2022

Builder Account Number:
318282

A contract of insurance complying with the Ministerial Order for Domestic Building Insurance issued under Section 135 of the Building Act 1993 (Vic) (Domestic Building Insurance) has been issued by the insurer Victorian Managed Insurance Authority a Statutory Corporation established under the Victorian Managed Insurance Authority Act 1996 (Vic), in respect of the domestic building work described below.

Policy Schedule Details

Domestic Building Work: **C01: New Single Dwelling Construction**

At the property: **1 Radiata Street BEVERIDGE VIC 3753 Australia**

Carried out by the builder: **AUSWIDE HOMES PTY LTD**

Builder ACN: **642757033**



If the builder's name and/or its ABN/ACN listed above does not exactly match with the information on the domestic building contract, please contact the VMIA. If these details are incorrect, the domestic building work will not be covered.

For the building owner(s): **Springfield Resi Pty Ltd ATF Springfield Resi Trust**

Pursuant to a domestic building contract dated: **05/07/2022**

For the contract price of: **\$ 380,000.00**

Type of Cover: **Cover is only provided if AUSWIDE HOMES PTY LTD has died, becomes insolvent or has disappeared or fails to comply with a Tribunal or Court Order ***

The maximum policy limit for claims made under this policy is: **\$300,000 all inclusive of costs and expenses ***

The maximum policy limit for non-completion claims made under this policy is: **20% of the contract price limited to the maximum policy limit for all claims under the policy***

PLEASE CHECK

If the information on this certificate does not match what's on your domestic building contract, please contact the VMIA immediately on 1300 363 424 or email dbi@vmia.vic.gov.au

IMPORTANT

This certificate must be read in conjunction with the policy terms and conditions and kept in a safe place. These documents are very important and must be retained by you and any successive owners of the property for the duration of the period of cover.

* The cover and policy limits described in this certificate are only a summary of the cover and limits and must be read in conjunction with, and are subject to the terms, conditions, limitations and exclusions contained in the policy terms and conditions.



Period of Cover

Cover commences on the earlier of the date of the domestic building contract or date of building permit for the domestic building work and concludes:

- Two years from completion of the domestic building work or termination of the domestic building contract for non structural defects*
- Six years from completion of the domestic building work or termination of the domestic building contract for structural defects*

Subject to the Building Act 1993, and the Ministerial Order and the conditions of the insurance contract, cover will be provided to the building owner named in the domestic building contract and to the successors in title to the building owner in relation to the domestic building work undertaken by the Builder.

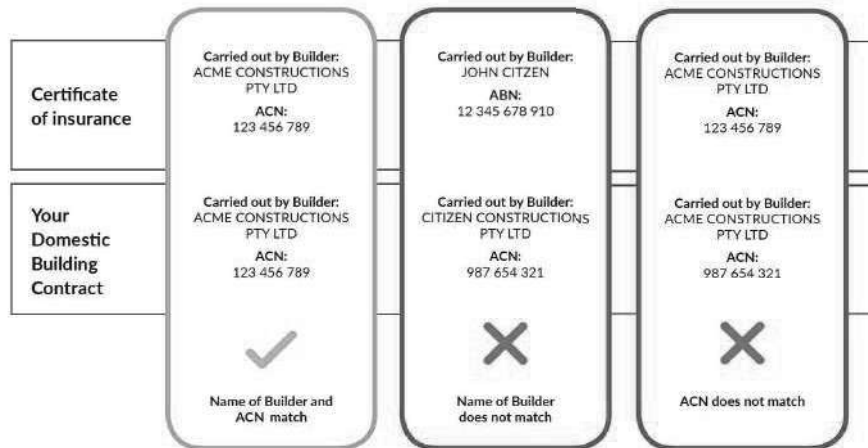
Issued by Victorian Management Insurance Authority (VMIA)

Domestic Building Insurance Premium and Statutory Costs

Base DBI Premium:	\$1,877.00
GST:	\$187.70
Stamp Duty:	\$206.47
Total:	\$2,271.17

If the information on the certificate does not match exactly what is on your domestic building contract, please contact VMIA on 1300 363 424

Below are some example of what to look for



ARCHITECTURAL SPECIFICATION

The owner /builder, subcontractor shall verify all dimensions, levels, setbacks and specifications prior to commencing any works or ordering materials and shall be responsible for ensuring that all building works conform to the National Construction Code, as codes ~~relevant to the building~~ regulations, local bylaws and town planning requirements.

NUMBER BS-L1-38620-6626132055662

NCC AND STANDARDS - GENERAL
All works shall comply with the NCC 2017 and not be limited to the following Australian Standard:

~~AS 1296 - Glass fittings, selections and installations~~

AS 1562 - Design and installation of sheet roof and wall cladding. Part 1 Metal

AS 1684.2 - National Timber Framing Code

AS 1860 - Installation of particleboard flooring

AS 2047 - Windows in buildings selections and installations

AS 2049- Roof Tiles

AS 2050 - Installation of roofing tiles

AS 2870 - Residential slabs and footing construction

AS 2904 - Damp proof courses and flashings

AS 3600 - Concrete structures

AS 3660.1 - Protection of building against subterranean termities Part 1 new buildings

AS 3700 or AS4773.1 and AS4773.2 - Masonry structures

AS 3740 & BCA Part 3.8.1, AS/NZS4654.1 AS/NZS4654.2 - Waterproofing of wet areas in residential buildings

AS 3786 - Smoke alarms

AS 4100 - Steel structures

AS 4256 - Plastic roof and wall cladding materials

GENERAL

1. Architectural plans shall be read in conjunction with any structural or civil engineering computations, drawings, and soil reports

Footing to be founded at the minimum depths indicated in the soil report

Footings not to encroach title boundaries and easement lines

The builder shall take all steps necessary to ensure the stability of new d existing structures during all works.

The builder shall ensure for the general water tightness of all new and existing works.

AZING

azing shall comply with AS1288 & AS2047 with safety glazing to be used the following cases:

All rooms within 500mm vertical of the floor

Bathrooms within 1500mm vertical from the bath base

Laundry within 1200mm vertical from floor and/or within 300mm rizontal from all doors

Doorway within 300mm horizontal from all doors. Shower screens shall grade A safety glass

STORMWATER & SERVICES

Stormwater shall comply with AS/NZS3500.3

1. Storm water including agi drains shall be taken to legal point of discharge to the satisfaction of the relevant authority

2. Sewer or septic system shall be in accordance with the relevant authorities requirements

CORROSION

For buildings in areas less than 1km from breaking surf or less than 100m from saltwater not subject to breaking surf or in heavy industrial areas wall ties shall be either: Grade 316 or 316L stainless steel, or engineered polymer ties.

WET AREAS

1. All wet areas to comply with NCC Part 3.8.1 and AS3740, AS/NZS4654.1 AS/NZS4654.2. Wall finishes shall be water resistant to a height of 1800mm above floor level to shower enclosures and 150mm above baths, basins, sinks and troughs if within 75mm of the wall.

2. Timber floors including particleboard and plywood in areas adjacent to baths and spas and outside shower areas to be waterproofed as per Part 3.8.1 NCC Vol. 2 and AS3740.

VENTILATION

1. Mechanical ventilation to be installed in accordance with Part 3.8.5 of the NCC

2. Provide clearance from underside of bearer to finished ground level of 150mm for floor with strip flooring or 200mm for floors with particleboard flooring or 300mm where in termite prone area

3. Sub floor vents to provide a rate of 6000mm sq. clear ventilation per 10000mm run of external masonry wall a

INSULATION

Thermal insulation to be provided as follows for slab construction, (refer to energy rating report)

R.F.L. to have flammability index not exceeding 5

STAIRS AND BALUSTRADES

1. Stairs, stairways and balustrades to comply with NCC 3.9.1 and 3.9.2. Stair requirements: (other than spiral stairs)

risers 190mm maximum, 115mm minimum;

going 355mm maximum; 240mm minimum;

private stairs (and 250mm for public stairs) risers and treads to be constant in size throughout flight.

2. Provide nonslip finish or suitable non skid strip near edge of nosing. Ensure maximum gap between risers not to exceed 125mm or use closed rises. Provide continuous handrail 1000mm minimum.

3. Height to balconies and decks which are 1000mm or more above ground level, 865mm minimum height handrail above stair nosing and landings.

4. Maximum opening between balusters not to exceed 125mm.

5. Continuous handrail to be installed to one side of stair compliant with Part 3.9.2.4 of the NCC

6. Window openings to bedrooms more than 2m above the surface beneath are to have restrictive openings no more than 125mm and be provided with either a device to restrict the window opening, screen with secure fittings and a child resistant release mechanism if the screen or device is able to be removed unlocked or overridden to Part 3.9.2.5 of the NCC 2016 in addition the devices or screen must resist an outward horizontal action of 250N against the window restrained by the device or screen protection the opening and the child release mechanism.

7. Horizontal or near horizontal elements between 150 mm and 760 mm above the floor that facilitate climbing are to be installed where the sill height is <865mm above the FFL.

LIGHTING

1. Artificial lighting to comply with AS/NZS1680.0

2. Artificial lighting to be installed in accordance with Part 3.12.5.5 of the NCC

THRESHOLDS

If the threshold sill of the doorway is greater than 190mm above the finished surface of the ground to which the doorway opens, a landing shall be provided no less than the width of the door leaf, or 900mm wide x 900mm long, whichever is greater.

SMOKE ALARMS

Location of smoke alarms to be provided and installed in accordance with A.S. 3786

Smoke alarms to be interconnected in accordance with NCC Clause 3.7.2.2.

REINFORCED AUTOCLAVED AERATED CONCRETE

1. Reinforced Autoclaved Aerated Concrete to comply with AS5146.1 and AS5146.2


Building Designer: Nessine Calkic
35 Yellowbox Drive, Craigelburn VIC 3064
P: 9533 7788 F: 9539 7669
n.calkic@celcon.com.au
ABR 76 128 566 110 Reg No. DP-AD30728



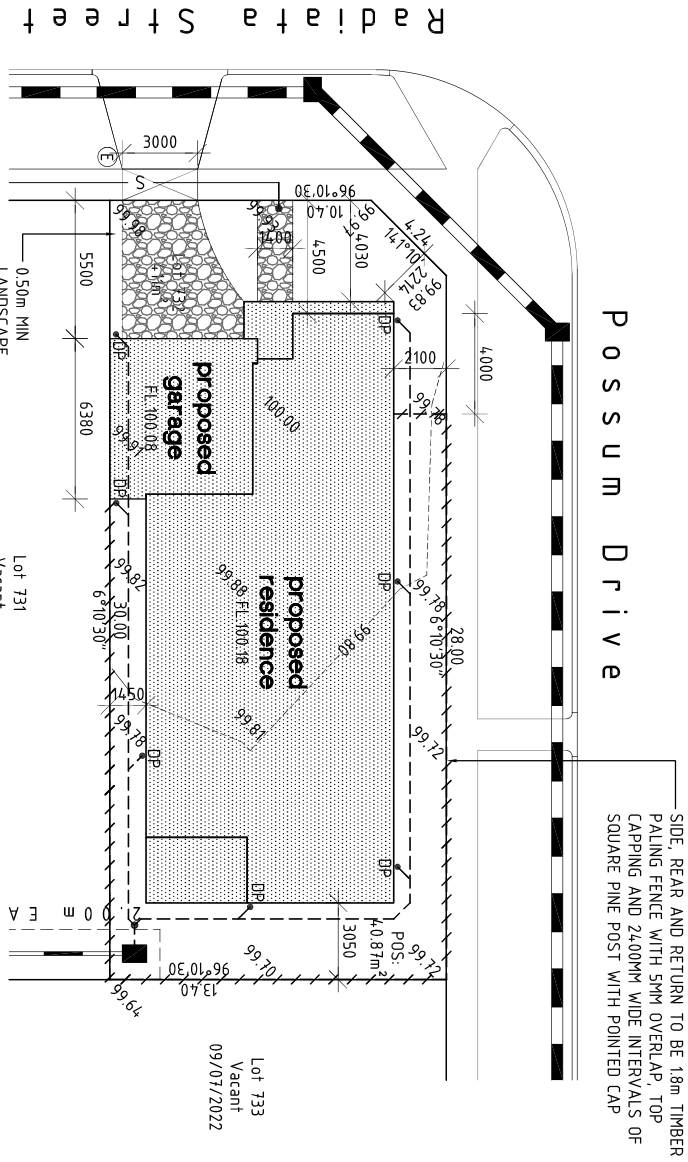
Proposed: Single Storey Dwelling
Address: Lot 732 Radlata Street, Beveridge
Client: AusWide Homes

Lot 3 - 1122
Revision 1
Scale: 1:100
Date: 08/07/22
A0

© Copyright. This drawing & design must not be copied without the written consent of Celcon Construction



- CONNECT SWD TO PROPERTY INLET
- 900 UPVC SWD 1:100 MIN GRADE
- PROVIDE 10'S @ 9.00m MAX. CTRS AND AT CHANGE OF DIRECTIONS
- THE FINISHED FLOOR LEVEL OF THE DWELLING IS NOT TO EXCEED 800mm FROM THE NATURAL SURFACE LEVEL.
- ALL BOUNDARY FENCING TO BE AT LEAST 180mm HIGH FROM FINISHED GROUND LEVEL.
- LEVELS ARE TO BE CONFIRMED BY OWNER USING LICENCED LAND SURVEYOR.
- SERVICE STRUCTURES/PIPES TO BE LOCATED TO THE REAR AND HIDDEN FROM PUBLIC VIEW.
- AIR-CONDITIONING UNITS TO MATCH ROOF COLOUR AND TO BE CONCEALED BELOW ROOF RIDGE LINE/HIDDEN FROM PUBLIC REALM.
- VAPOUR PERMEABLE MEMBRANE MUST BE INSTALLED ON THE EXTERIOR SIDE OF THE PRIMARY INSULATION LAYER OF WALL ASSEMBLIES THAT FORM THE EXTERNAL ENVELOPE OF A BUILDING IN ACCORDANCE WITH BCA 3.8.7.2



Site Plan

Scale 1:200

AREA SCHEDULE:	Residence: 197.56m ² (20.15 sqm)	Paving: 27.72m ²
	Porch: 3.58m ² (0.38 sqm)	Site Paving: 35.08m ²
	Garage: 35.88m ² (3.84 sqm)	Site Area: 41.11m ²
	Address: 10.45m ² (1.12 sqm)	
	Total: 239.14m ² (25.74 sqm)	
	Site Coverage: 98.18%	

Building Designer: Nessine Calk
 35 Yellowbox Drive, Craigburn VIC 3064
 P: 0533 7788 F: 0533 7969
 n.calk@celcon.com.au
 ABRN 76 128 566 110 Reg No. DC-AD30728

Proposed: Single Storey Dwelling
 Address: Lot 732 Radiala Street, Beveridge
 Client: AusWide Homes

© Copyright. This drawing & design must not be copied without the written consent of Celcon Consultants

Lot 7: 1122
 Scale: 1:200
 Date: 08/07/22

GENERAL NOTES

These drawings are to be read in conjunction with accompanying Project and General Specifications. All dimensions and levels are to be checked and verified by the Owner/Builder, and any discrepancies in the documents must be resolved before ordering or commencement of any works. These drawings are not to be scaled. Use written dimensions only.

CODES AND REGULATIONS

All work and materials shall conform to current Australian Standards, and to the Building Code of Australia.

STRUCTURAL STEEL

All structural steel shall be mild steel to AS3678 and designed in accordance with AS4100 unless otherwise noted on drawings. Structural steel hollow sections shall be cold formed steel, manufactured to AS1063 having yield strength of 350 tpa and designed in accordance with AS1520.

TIMBER

Timber used in construction is to conform with the applicable current Australian Standards. Design of timber structures is in accordance with AS1720.

BRICKWORK

City bricks shall be used in accordance with AS3700 and shall have a minimum compressive strength of 30 Mpa. Mortars shall be mixed in proportions of 1 part Portland cement, 1 part hydrated lime or lime putty, and 6 parts fine aggregate volume based. To all brick walls provide 3mm galvanized wire lags placed not further apart than 450 mm x 60 mm centres sloping downwards to the outside.

WINDOWS

Window Frame Type	Aluminium Improved
Window Glazing	Standard Clear
Window Covering	Helland Blind
Windows Sealed	Yes

All glazing shall be carried out in accordance with AS1288. All glass sliding doors shall be clearly marked with safety markings. All framed glazing where the lowest sight line of the glazing panel is less than 500 mm from the highest building floor level shall be safety glass. The glazing panel or glass must be marked with AS1288 except that ordinary annealed glass may be used as follows:

Due to Aircraft Noise provide Glazing as follows:

All General Areas	5mm Clear
All Service Areas	3mm Clear

Handium glazing panel area

Up to and including 0.3 sqm	4 mm
Up to and including 2.0 sqm	5 mm

All glazing to be standard nominal thick clear annealed unless shown otherwise on elevations.

DOORS

External doors weather striped	Yes
Laundry, toilet and bathroom doors sealed	No
Disinfecting storage	Yes

STEPS

All steps are to have 250 mm minimum treads and 90 mm maximum risers.

WET AREAS

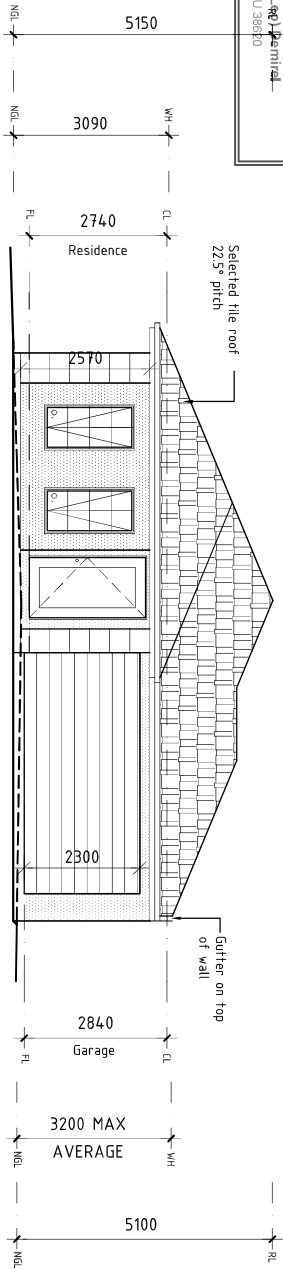
To all wet areas provide ceramic tiles bonded to fully compressed fibre-cement sheets or approved similar. Tiles to a height of not less than 1800 mm around shower recesses measured from the lowest point of the shower base, and not less than 200 mm above the rim of the bath, vanity, sinks and troughs.

INSULATION

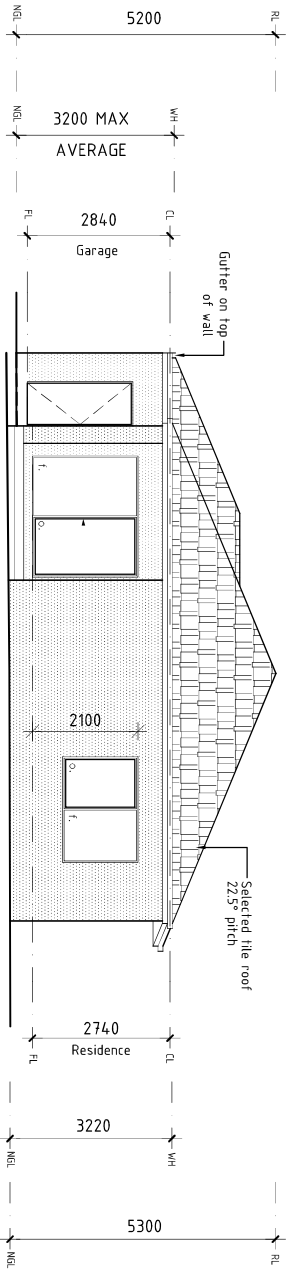
Refer to Thermal Performance Assessment

PERMEABILITY

Paved areas to allow at least 20 % of site coverage to be pervious.



Northern Elevation
scale 1:100



Southern Elevation
scale 1:100

MATERIALS SCHEDULE

Rendered Finish in Dulux "Milton Moon"

Boral Concrete Roof Tile in "Twillight"

Tiles in "Light Grey" colour

Gutter, Fascia & downpipes to have Colorbond finish in "Surfmist"

Garage door to be Sectional in "Surfmist" finish

Window frames to be in "Surfmist"

Front door to be "Surfmist"

Meterbox in Dulux "Surfmist"

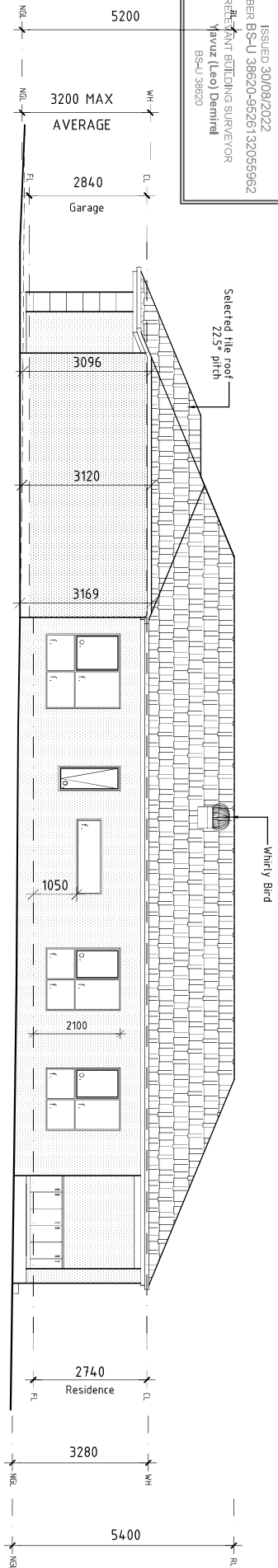

Building Designer: Nesline Celik
35 Yellowbox Drive, Craigeburn VIC 3064
P: 9333 7738 F: 8339 7699
rcelik@celikon.com.au
M: 98 128 995 110 Ray Kk, Dk, ADC01728

Proposed: Single Storey Dwelling
Address: Lot 732 Radlata Street, Beveridge
Client: AusWide Homes

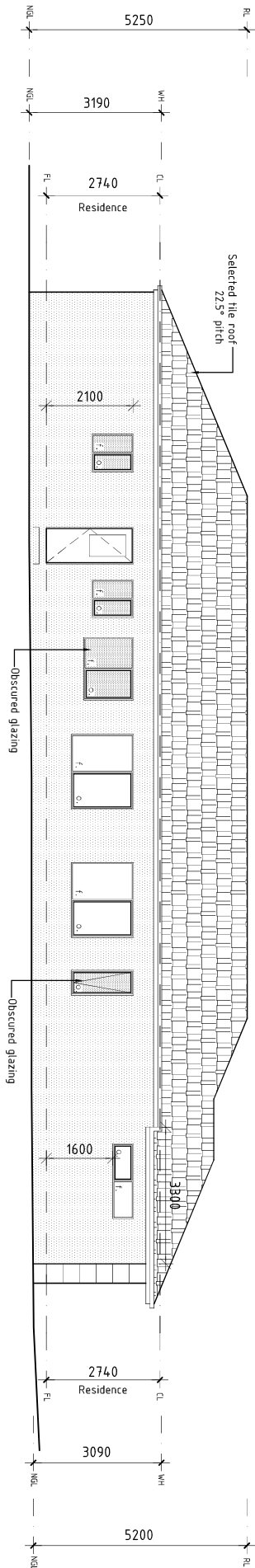
Job #: 1122
Revision #: 1
Scale: 1:100
Date: 08/07/22

A3

© Copyright. This drawing & design must not be copied without the written consent of Celikon Constructions



Western Elevation
scale 1:100



Eastern Elevation
scale 1:100

<p>Building Designer: Nesime Celik 35 Yellowbox Drive, Craigeburn VIC 3064 P: 9333 7738 F: 8339 7699 n.celik@celic.com.au</p>	<p>Proposed: Single Storey Dwelling Address: Lot 732 Radlata Street, Beveridge Client: AusWide Homes</p>	<p>CELICOM CONSTRUCTION</p>	<p>Lot #: 1122 Revision #: Scale: 1:100 Date: 08/07/22</p>
<p>AGM: 76 128 956 110 Ray K. Orr, AICD/128</p>	<p>© Copyright. This drawing & design must not be copied without the written consent of Celicor Constructions</p>	<p>A4</p>	

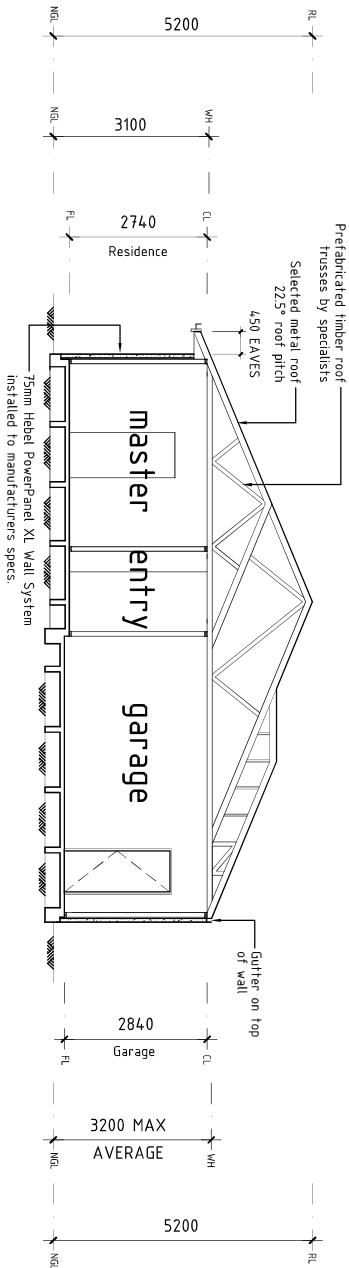


BUILDING PERMIT
 ISSUED 30/08/2022
 NUMBER BS-U 38620-9626132055662
 RELEVANT BUILDING SURVEYOR
 Yavuz (Leo) Demirel
 BS-U 38620

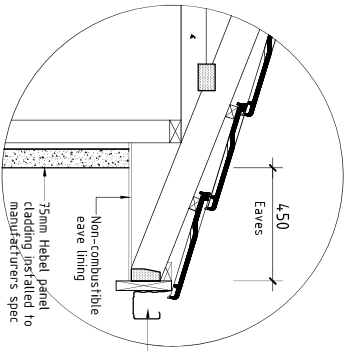


Northcote Pottery 35 x 90cm in "Monument" Pillar Letterbox

letterbox

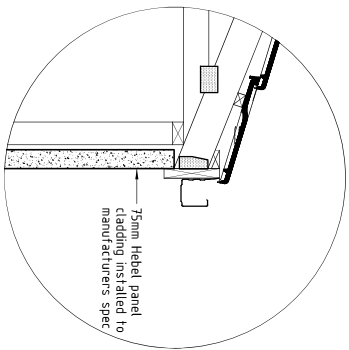


Section aa scale 1:100

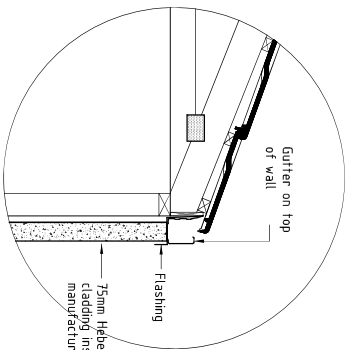


Typical eaves detail scale 1:20

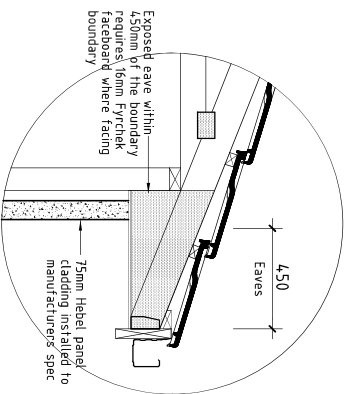
Eaves gutter to be provided with overflow measures in accordance with NCC 3.5.2.4, (e.g. slotted gutter, 10mm spacer between back of gutter & fascia, front head of gutter to be min 10mm below top of fascia).




Typical fascia & gutter detail scale 1:20



Typical gutter on wall detail scale 1:20



Typical eaves detail scale 1:20

<p>Building Designer: Nesline Celik 35 Yellowbox Drive, Craigeburn VIC 3064 P: 9333 7788 F: 8339 7699 ncelik@celikon.com.au ABN: 76 128 995 110 Reg. No. VIC: AIC301728</p>	 <p>CELICON CONSTRUCTION</p>
<p>Proposed: Single Storey Dwelling Address: Lot 732 Radlata Street, Beveridge Client: AusWide Homes</p>	<p>Lot #: 1122 Revision #: 1 Scale: 1:100 Date: 08/07/22</p>
<p>© Copyright. This drawing & design must not be copied without the written consent of Celikon Constructions</p>	
<p style="text-align: right;">A5</p>	

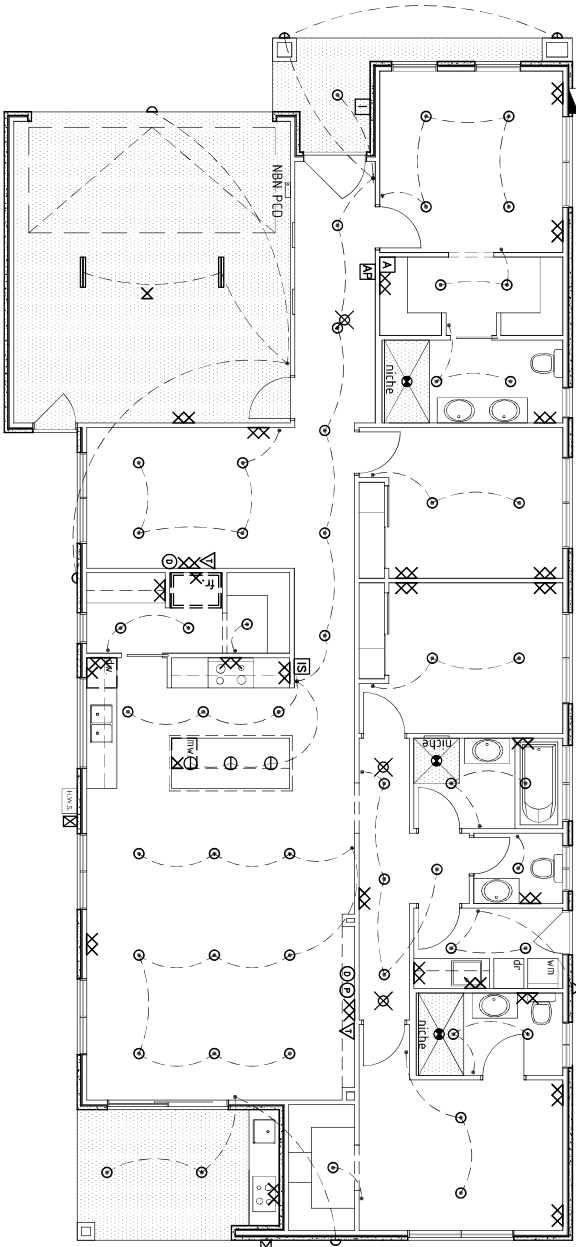
SYMBOL	EXPLANATION	QUANTITY	WATTS
○	BATTEN/OSTER LIGHT	-	18W MAX PER BULB
○	PILLAR LIGHT	2	18W MAX PER BULB
○	BUILDING PERMIT WALL MOUNTED LIGHT (SENSORED)	4	23W GLOBE
○	NUMBER BS-U 38620-0526 ISSUED: 20/06/2022 RELEVANT BUILDING SURVEYOR YAVUZ CHANDELIER	-	5W MAX PER BULB
○	PERMANENT LIGHT	3	5W MAX PER BULB
⊞	HPV/FAN/LIGHT/HEAT LAMP (4 LAMP(S))	-	15W LIGHT BULB
⊞	FLUORESCENT LIGHT TUBE (TWIN)	2	30W MAX PER TUBE
⊞	FAN	-	
•	LIGHT SWITCH	17	
•	2 WAY LIGHT SWITCH	2	
○	LED DOWNLIGHT	53	6W MAX PER BULB
D	DIMMER	-	6W MAX PER BULB
S	SENSOR	-	
X	SINGLE GENERAL PURPOSE OUTLET	4	
XX	DOUBLE GENERAL PURPOSE OUTLET	26	
XX	DOUBLE GENERAL PURPOSE OUTLET W/ USB	-	
XX	SMOKE DETECTOR	3	
⊕	PHONE POINT CONNECTION	1	
⊕	DATA POINT CONNECTION	2	
⊕	DOOR INTERCOM	1	
⊕	DOOR INTERCOM SCREEN	1	
∇	TELEVISION COAXIAL CABLE	2	
●	EXHAUST FAN (DUCTED)	3	
⊞	DOUBLE GPO WEATHER PROOF	2	
⊞	NBN PCD	1	
⊞	ALARM SENSORS	-	
⊞	ALARM PAD	1	
⊞	ALARM SYSTEM	1	
⊞	ALARM SIREN	-	
⊞	TV ANTENNA	-	
⊞	DUCTED VACUUM	-	

ILLUMINATION POWER DENSITY MUST NOT EXCEED 35W/m²

*ALL DOWNLIGHTS TO BE SEALED

Lighting Layout

scale 1:100



Building Designer: Nesline Calk
35 Yellowbox Drive, Craigleburn VIC 3064
P: 8333 7788 F: 8339 7899
n.calk@celcon.com.au
Rsp No. DP-AD030728

Proposed: Single Storey Dwelling
Address: Lot 732 Radlata Street, Beveridge
Client: AusWide Homes

© Copyright. This drawing & design must not be copied without the written consent of Celcon Corporation

Lot #: 1122
Revision #: -
Scale: 1:100
Date: 08/07/22

A6

WINDOW SCHEDULE

1800
910
1810
500
2100
2400

BUILDING PERMIT
ISSUED 18/08/2022
NUMBER BSA/138920/96261323055662
MASTER-BUILDER YAVUZ CONSTRUCTION PTY LTD
1800 x 910w Yavuz Construction Pty Ltd
Aiming Window BSA/138920/96261323055662
Colonial Bars

W1/W2	W3	W4	W5, W6	W7	W8, W9	W10	W11	W12, W13		
<p>KITCHEN 600 x 1810w Fixed Window</p>		<p>PAENTRY 1500 x 610w Aiming Window</p>	<p>LOUNGE 1800 x 1810w Sliding Window</p>	<p>MASTER ENS 1500 x 610w Aiming Window Obscured Glass</p>	<p>BED 2 & BED 3 1500 x 1810w Sliding Window</p>	<p>BATH 1200 x 1510w Sliding Window Obscured Glass</p>	<p>POWDER & BED 4 ENS 1000 x 910w Sliding Window Obscured Glass</p>	<p>BED 4 1500 x 2110w Sliding Window</p>	<p>FAMILY & ALFRESCO 2100 x 2410w Sliding Door</p>	<p>FAMILY & MEALS 1800 x 1510w Sliding Window</p>

All glazing shall be carried out in accordance with AS1288. All glass sliding doors shall be clearly marked with safety markings. All framed glazing where the lowest sight line of glazing is less than 900mm shall be marked with safety markings. All framed glazing where the lowest sight line of glazing is less than 900mm shall be marked with safety markings. All framed glazing where the lowest sight line of glazing is less than 900mm shall be marked with safety markings.

DOOR SCHEDULE

D1	D2	D3	D4
<p>ENTRY 340 x 1200w wing Door to be painted in "Sunmist"</p>	<p>GARAGE 2300 x 4800w Sectional Door Sectional in "Sunmist" finish</p>	<p>GARAGE 2100 x 820w Swing Door To be painted in "Sunmist"</p>	<p>LAUNDRY 2100 x 820w Half Glass - Swing Door To be painted in "Sunmist"</p>

Window Schedule
scale 1:100

Building Designer: Nesline Calk
35 Yellowbox Drive, Craigelburn VIC 3064
P: 8333 7788 F: 8339 7699
n.calk@celcon.com.au
ABN 75 728 596 110 Reg No. DP-AD020128

CELCON CONSTRUCTION

Proposed: Single Storey Dwelling
Address: Lot 732 Radlata Street, Beveridge
Client: AusWide Homes

© Copyright. This drawing & design must not be copied without the written consent of Celcon Construction

Rev: 1:122
Revision 1:
Scale: 1:100
Date: 08/07/22

A7

ARCHITECTURAL SPECIFICATION

The owner / builder, subcontractor shall verify all dimensions, levels, setbacks and specifications prior to commencing any works or ordering materials and shall be responsible for ensuring that all building works conform to the National Construction Code, as codes (current editions), building regulations, local bylaws and town planning requirements.

NCC AND STANDARDS - GENERAL

All works shall comply with the NCC 2017 and not be limited to the following Australian Standard:

- AS 1288 - Glass** in buildings selections and installations
- AS 1562 - Design** and installation of sheet roof and wall cladding. Part 1 Metal
- AS 1684.2 - National Timber Framing Code**
- AS 1860 - Installation** of particleboard flooring
- AS 2047 - Windows** in buildings selections and installations
- AS 2049 - Roof Tiles**
- AS 2050 - Installation** of roofing tiles
- AS 2870 - Residential slabs and footing construction**
- AS 2904 - Damp proof courses and flashings**
- AS 3600 - Concrete structures**
- AS 3660.1 - Protection** of building against subterranean termites Part 1 new buildings
- AS 3700 or AS4773.1 and AS4773.2 - Masonry structures**
- AS 3740 & BCA Part 3.8.1, AS/NZS4654.1 AS/NZS4654.2 - Waterproofing** of wet areas in residential buildings
- AS 3786 - Smoke alarms**
- AS 4100 - Steel structures**
- AS 4256 - Plastic roof and wall cladding materials**

GENERAL

1. Architectural plans shall be read in conjunction with any structural or civil engineering computations, drawings, and soil reports

Footing to be founded at the minimum depths indicated in the soil report

Footings not to encroach title boundaries and easement lines

The builder shall take all steps necessary to ensure the stability of new d existing structures during all works.

The builder shall ensure for the general water tightness of all new and existing works.

AZING

azing shall comply with AS1288 & AS2047 with safety glazing to be used the following cases:

- All rooms within 500mm vertical of the floor
- Bathrooms within 1500mm vertical from the bath base
- Laundry within 1200mm vertical from floor and/or within 300mm rizontal from all doors
- Doorway within 300mm horizontal from all doors. Shower screens shall grade A safety glass

STORMWATER & SERVICES

Stormwater shall comply with AS/NZS3500.3
 1. Storm water including agi drains shall be taken to legal point of discharge to the satisfaction of the relevant authority

2. Sewer or septic system shall be in accordance with the relevant authorities requirements

CORROSION

For buildings in areas less than 1km from breaking surf or less than 100m from saltwater not subject to breaking surf or in heavy industrial areas wall ties shall be either: Grade 316 or 316L stainless steel, or engineered polymer ties.

WET AREAS

1. All wet areas to comply with NCC Part 3.8.1 and AS3740, AS/NZS4654.1 AS/NZS4654.2. Wall finishes shall be water resistant to a height of 1800mm above floor level to shower enclosures and 150mm above baths, basins, sinks and troughs if within 75mm of the wall.

2. Timber floors including particleboard and plywood in areas adjacent to baths and spas and outside shower areas to be waterproofed as per Part 3.8.1 NCC Vol. 2 and AS3740.

VENTILATION

1. Mechanical ventilation to be installed in accordance with Part 3.8.5 of the NCC

2. Provide clearance from underside of bearer to finished ground level of 150mm for floor with strip flooring or 200mm for floors with particleboard flooring or 300mm where in termite prone area

3. Sub floor vents to provide a rate of 60000mm sq. clear ventilation per 10000mm run of external masonry wall a

INSULATION

Thermal insulation to be provided as follows for slab construction, (refer to energy rating report)
 R.F.L. to have flammability index not exceeding 5

STAIRS AND BALUSTRADES

1. Stairs, stairways and balustrades to comply with NCC 3.9.1 and 3.9.2. Stair requirements: (other than spiral stairs)
 risers 190mm maximum, 115mm minimum; going 355mm maximum; 240mm minimum; private stairs (and 250mm for public stairs) risers and treads to be constant in size throughout flight.

2. Provide nonslip finish or suitable non skid strip near edge of nosing. Ensure maximum gap between risers not to exceed 125mm or use closed rises. Provide continuous handrail 1000mm minimum.

3. Height to balconies and decks which are 1000mm or more above ground level, 865mm minimum height handrail above stair nosing and landings.

4. Maximum opening between balusters not to exceed 125mm.

5. Continuous handrail to be installed to one side of stair compliant with Part 3.9.2.4 of the NCC

6. Window openings to bedrooms more than 2m above the surface beneath are to have restrictive openings no more than 125mm and be provided with either a device to restrict the window opening, screen with secure fittings and a child resistant release mechanism if the screen or device is able to be removed unlocked or overridden to Part 3.9.2.5 of the NCC 2016 in addition the devices or screen must resist an outward horizontal action of 250N against the window restrained by the device or screen protection the opening and the child release mechanism.

7. Horizontal or near horizontal elements between 150 mm and 760 mm above the floor that facilitate climbing are to be installed where the sill height is <865mm above the FFL.

LIGHTING

1. Artificial lighting to comply with AS/NZS1680.0

2. Artificial lighting to be installed in accordance with Part 3.12.5.5 of the NCC

THRESHOLDS

If the threshold sill of the doorway is greater than 190mm above the finished surface of the ground to which the doorway opens, a landing shall be provided no less than the width of the door leaf, or 900mm wide x 900mm long, whichever is greater.

SMOKE ALARMS

Location of smoke alarms to be provided and installed in accordance with A.S., 3786
 Smoke alarms to be interconnected in accordance with NCC Clause 3.7.2.2.

REINFORCED AUTOCLAVED AERATED CONCRETE

1. Reinforced Autoclaved Aerated Concrete to comply with AS5146.1 and AS5146.2

Building Designer: Nessine Calkic 35 Yellowbox Drive, Craigelburn VIC 3064 P: 0533 7788 F: 0539 7669 n.calkic@celcon.com.au ABN: 76 128 566 110 Reg No. DC-AD30728	
Proposed: Single Storey Dwelling Address: Lot 732 Radlata Street, Beveridge Client: AusWide Homes	© Copyright. This drawing & design must not be copied without the written consent of Celcon Constructions
	Job #: 1122 Revision #: _____ Scale: 1:100 Date: 08/07/22



EXPOSED AGGREGATE CONCRETE DRIVEWAY IN "CHARCOAL"

CONNECT SWD TO PROPERTY INLET

900 UPVC SWD 1:100 MIN GRADE

PROVIDE 10'S @ 9.00m MAX. CTRS AND AT CHANGE OF DIRECTIONS

THE FINISHED FLOOR LEVEL OF THE DWELLING IS NOT TO EXCEED 800mm FROM THE NATURAL SURFACE LEVEL.

ALL BOUNDARY FENCING TO BE AT LEAST 1.80m HIGH FROM FINISHED GROUND LEVEL.

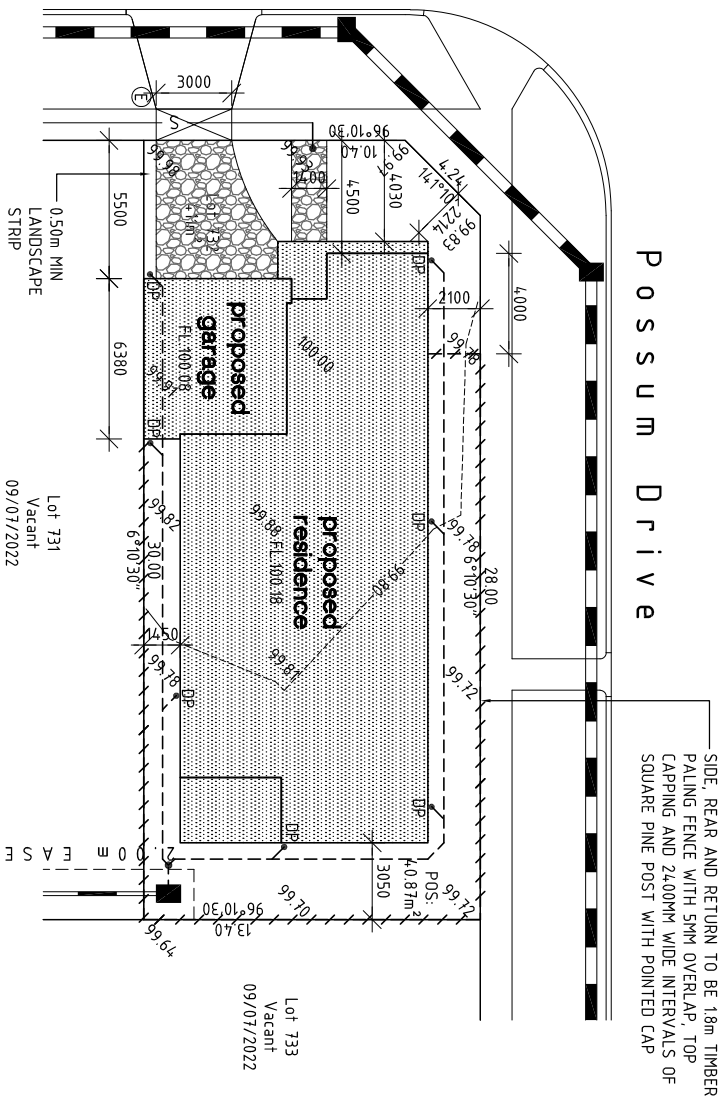
LEVELS ARE TO BE CONFIRMED BY OWNER USING LICENCED LAND SURVEYOR.

SERVICE STRUCTURES/PIPES TO BE LOCATED TO THE REAR AND HIDDEN FROM PUBLIC VIEW.

AIR-CONDITIONING UNITS TO MATCH ROOF COLOUR AND TO BE CONCEALED BELOW ROOF RIDGE LINE/HIDDEN FROM PUBLIC REALM.

VAPOUR PERMEABLE MEMBRANE MUST BE INSTALLED ON THE EXTERIOR SIDE OF THE PRIMARY INSULATION LAYER OF WALL ASSEMBLIES THAT FORM THE EXTERNAL ENVELOPE OF A BUILDING IN ACCORDANCE WITH BCA 3.8.7.2

R a d i a t a S t r e e t



Site Plan

Scale 1:200

<p>AREA SCHEDULE:</p> <p>Residence: 197.56m² (20.15 sqm)</p> <p>Porch: 3.58m² (0.38 sqm)</p> <p>Garage: 35.88m² (3.84 sqm)</p> <p>Address: 10.45m² (1.12 sqm)</p> <p>Total: 238.14m² (25.74 sqm)</p> <p>Site Coverage: 98.18%</p>	<p>Paving: 27.2m²</p> <p>Site Fencing: 35.08%</p> <p>Site Area: 411m²</p>	<p>Building Designer: Nestine Calkin</p> <p>35 Yellowbox Drive, Craigelburn VIC 3064</p> <p>F: 8533 7788</p> <p>n.calkin@celcon.com.au</p> <p>AKR 76 128 566 110</p> <p>Reg No. DP-AD30728</p>		<p>Proposed: Single Storey Dwelling</p> <p>Address: Lot 732 Radiala Street, Beveridge</p> <p>Client: AusWide Homes</p>	<p>Lot 7: 1:122</p> <p>Scale: 1:200</p> <p>Date: 08/07/22</p>
---	---	--	--	--	---

GENERAL NOTES

These drawings are to be read in conjunction with accompanying Project and General Specifications. All dimensions and levels are to be checked and verified by the Owner/Builder, and any discrepancies in the documents must be resolved before ordering or commencement of any works. These drawings are not to be scaled. Use written dimensions only.

CODES AND REGULATIONS

All work and materials shall conform to current Australian Standards, and to the Building Code of Australia.

STRUCTURAL STEEL

All structural steel shall be mild steel to AS3678 and designed in accordance with AS4100 unless otherwise noted on drawings. Structural steel hollow sections shall be cold formed steel, manufactured to AS1863 having yield strength of 350 tpa and designed in accordance with AS1520.

TIMBER

Timber used in construction is to conform with the applicable current Australian Standards. Design of timber structures is in accordance with AS1720.

BRICKWORK

Brick piers shall be used in accordance with AS3700 and shall have a minimum compressive strength of 30 Mpa. Mortars shall be mixed in proportions of 1 part Portland cement, 1 part hydrated lime or lime putty, and 6 parts fine aggregate volume based. To all brick walls provide 3mm galvanized wire lags placed not further apart than 450 mm x 60 mm centres sloping downwards to the outside.

WINDOWS

Window Frame Type	Aluminium Improved
Window Glazing	Single Clear
Window Covering	Held-in Blind
Windows Sealed	Yes

All glazing shall be carried out in accordance with AS1288. All glass sliding doors shall be clearly marked with safety markings. All framed glazing where the lowest sight line of the glazing panel is less than 500 mm from the highest building floor level, the safety glazing shall be provided in accordance with AS1288 except that ordinary annealed glass may be used as follows:

Due to Aircraft Noise provide Glazing as follows:

All General Areas:	5mm Clear
All Service Areas:	3mm Clear

Handium glazing panel area

Standard	Nominal thickness
Up to and including 0.3 sqm	4 mm
Up to and including 2.0 sqm	5 mm

All glazing to be standard nominal thick clear annealed unless shown otherwise on elevations.

DOORS

External doors weather striped	Yes
Laundry, toilet and bathroom doors sealed	No
Drainage/spraying stoked	Yes

STEPS

All steps are to have 250 mm minimum treads and 90 mm maximum risers.

WET AREAS

To all wet areas provide ceramic tiles bonded to fully compressed fibre-cement sheets or approved similar. To walls to a height of not less than 1800 mm around shower recesses measured from the lowest point of the shower base, and not less than 200 mm above the rim of the bath, vanity, sinks and troughs.

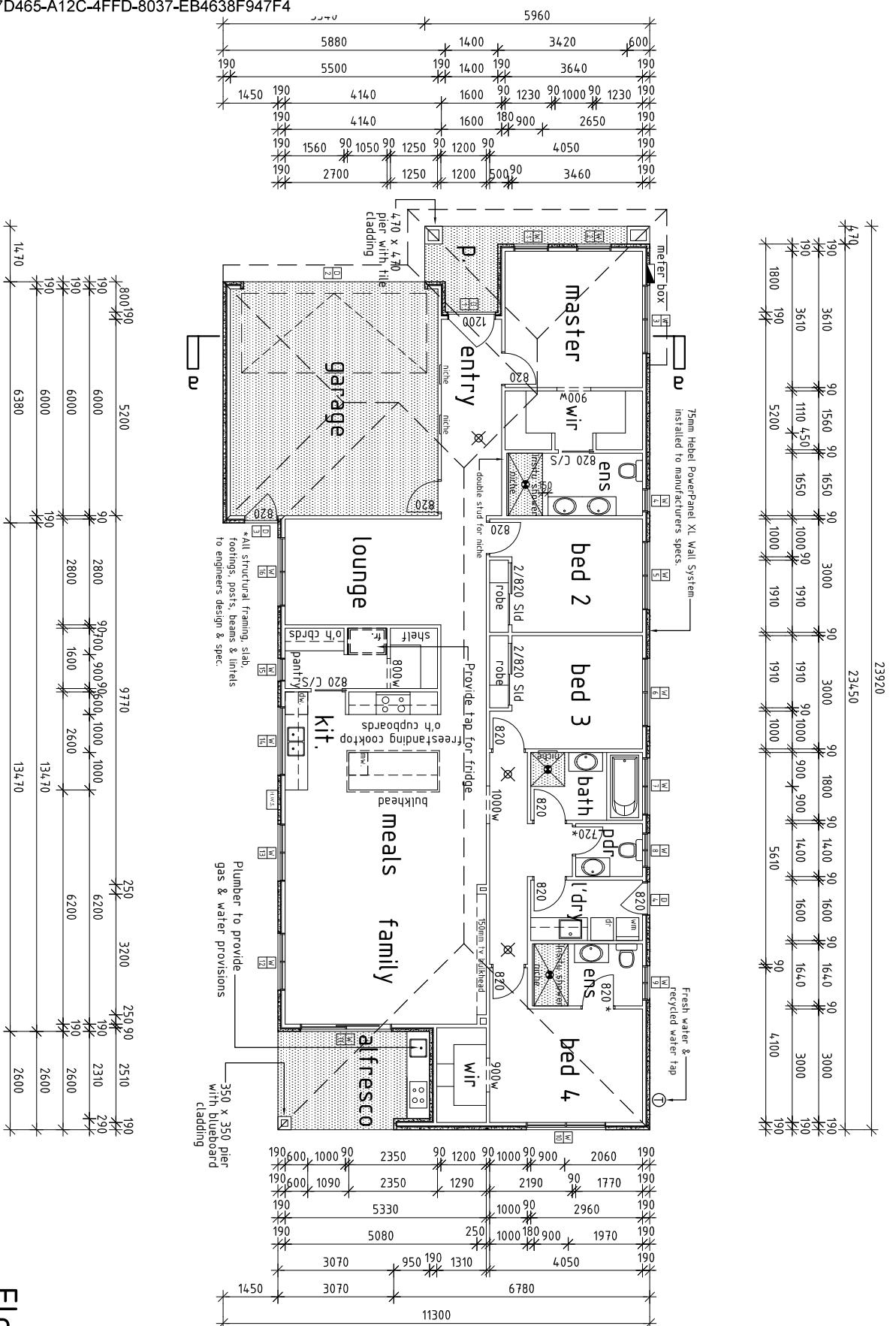
INSULATION

Refer to Thermal Performance Assessment

PERMEABILITY

Paved areas to allow at least 20 % of site coverage to be pervious.

© Copyright. This drawing & design must not be copied without the written consent of Celcon Construction



Floor Plan

Scale: 1:100

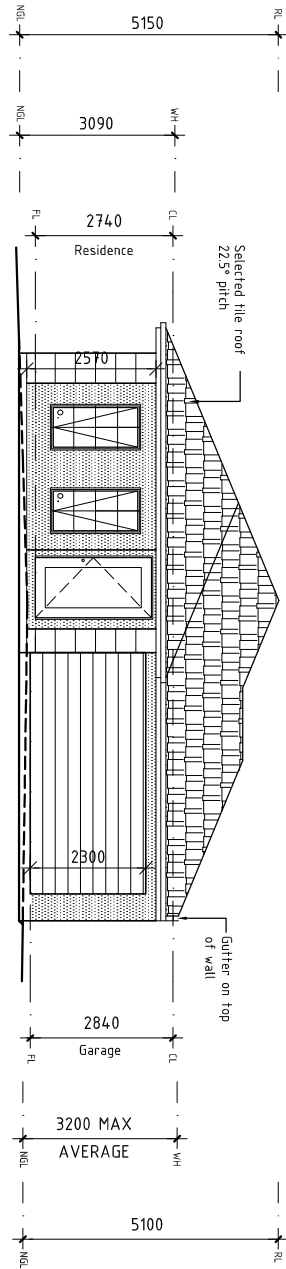
Building Designer: Nesrine Calk
 35 Yellowbox Drive, Craigelburn VIC 3084
 P: 8333 7788
 F: 8339 7699
 ncal@celcom.com.au

Proposed: Single Storey Dwelling
 Address: Lot 732 Radlata Street, Beveridge
 Client: AusWide Homes

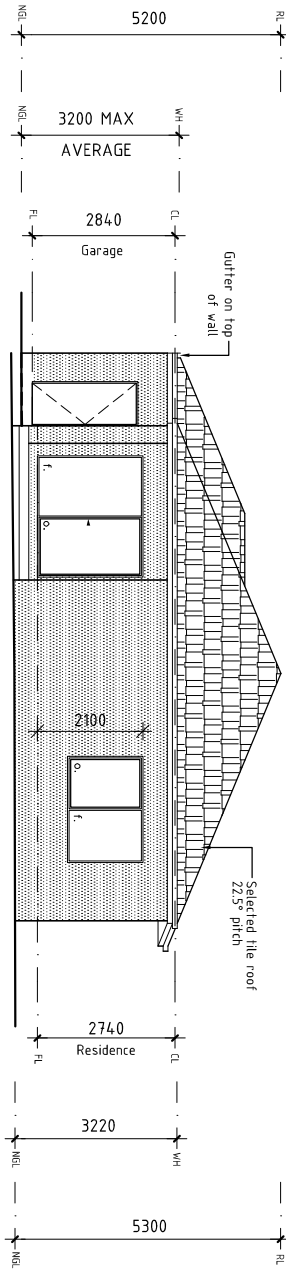
MBE 15 128 995 110 Reg. No. DPC-1030128

Lot #: 1122
 Register #: 11200
 Date: 08/07/22

- ✘ Smoke detectors to comply with AS 3786 and interconnected in accordance with NTC Clause 3.7.2.2
 - Mechanical Ventilation.
 - * Provide lift off hinges to WC door.
 - Downpipes - SIZE AND INSTALLATION
 - Downpipes must be securely fixed to walls.
 - The spacing between downpipes must not be more than 12m.
 - Downpipes must be fixed as close as possible to valley gutters and, if the downpipe is more than 12m from a valley, provision for overflow must be made.
- CONSTRUCTION OF SANITARY COMPARTMENTS**
 The door to a fully enclosed sanitary compartment must:
- open outwards; or
 - slide; or
 - be readily removable from the outside of the compartment.
- unless there is a clear space of at least 12m between the closer pan within the sanitary compartment and the nearest part of the doorway.
- GLAZING**
 All glazing shall be in accordance with AS 1288 wherein, glazing within 500mm of the floor level shall be 3mm thickened annealed, glazed panes and shall be laminated safety glass. The glazed doors, and associated side panels shall be 5.38m laminated safety glass and bathroom windows within 15m of the bath or 500mm from the shower enclosure shall be 3mm toughened safety glass.
- DOORWAYS**
 Referring to all doorways, if the threshold sill of a doorway is greater than 190mm above the finished surface of the ground or floor level to which the doorway opens, a landing shall be provided no less than the width of the door leaf.



Northern Elevation
scale 1:100



Southern Elevation
scale 1:100

MATERIALS SCHEDULE

Rendered Finish in Dulux "Milton Moon"

Boral Concrete Roof Tile in "Twillight"

Tiles in "Light Grey" colour

Gutter, Fascia & downpipes to have Colorbond finish in "Surfmist"

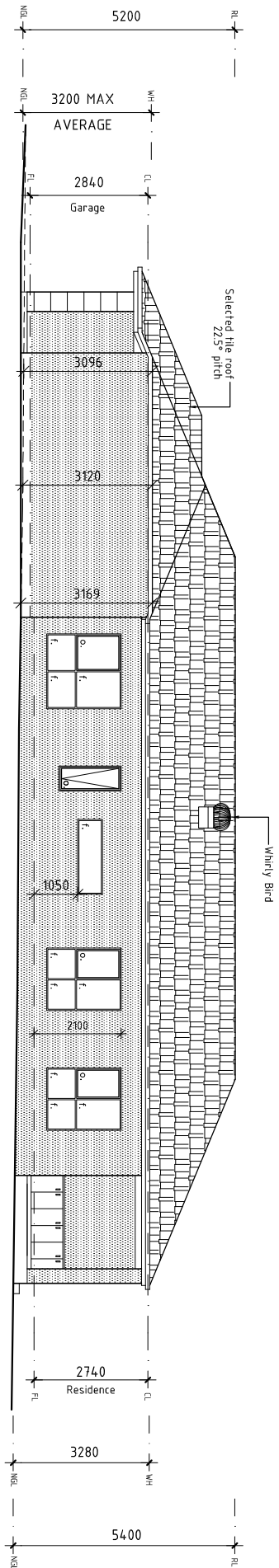
Garage door to be Sectional in "Surfmist" finish

Window frames to be in "Surfmist"

Front door to be "Surfmist"

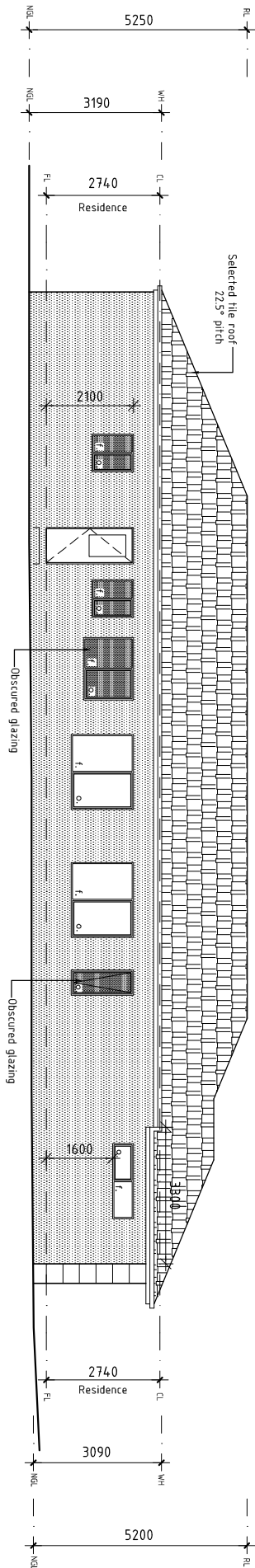
Meterbox in Dulux "Surfmist"

<p>Building Designer: Nesline Celik 35 Yellowbox Drive, Craigeburn VIC 3064 P: 9333 7788 F: 8339 7699 rcelik@celikon.com.au M: 08 128 995 110 Ruyi Xu, Dip. ADC01728</p>		<p>Proposed: Single Storey Dwelling Address: Lot 732 Radlata Street, Beveridge Client: AusWide Homes</p>	<p>Job #: 1122 Revision #: Scale: 1:100 Date: 08/07/22</p>
--	--	--	--



Western Elevation


scale 1:100



Eastern Elevation

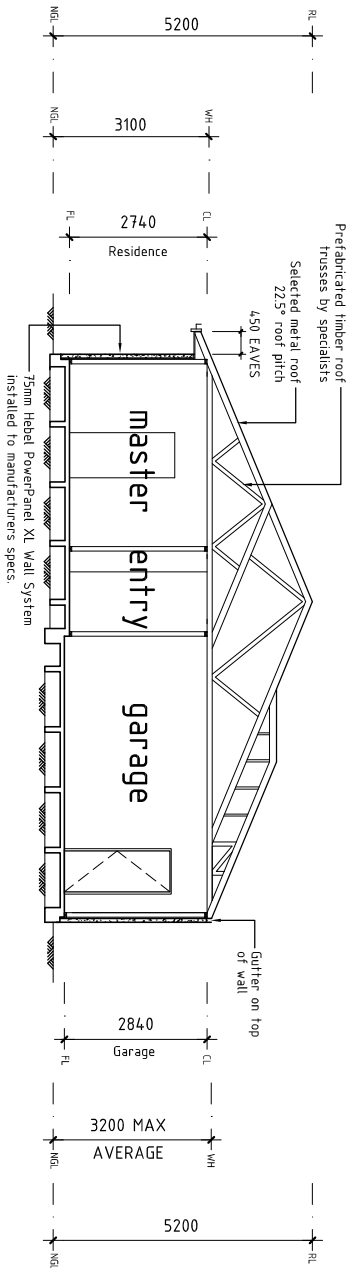
scale 1:100

<p>Building Designer: Nesime Celik 35 Yellowbox Drive, Craigeburn VIC 3064 P: 9333 7738 F: 8339 7699 n.celik@celic.com.au</p>	<p>RAJ K. DIX, AICD 0128 Raj K. Dix, AICD 0128</p>	<p>CELICOM CONSTRUCTION</p>	<p>Proposed: Single Storey Dwelling Address: Lot 732 Radlata Street, Beveridge Client: AusWide Homes</p>	<p>Lot #: 1122 Revision #: 1 Scale: 1:100 Date: 08/07/22</p>
---	---	------------------------------------	--	---



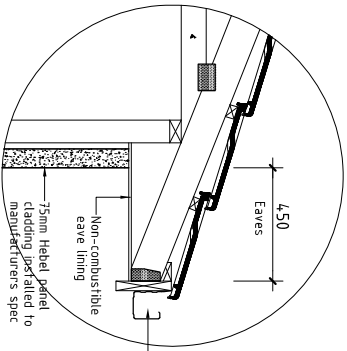
Northcote Pottery 35 x 90cm
in "Monument" Pillar Letterbox

letterbox



Section aa

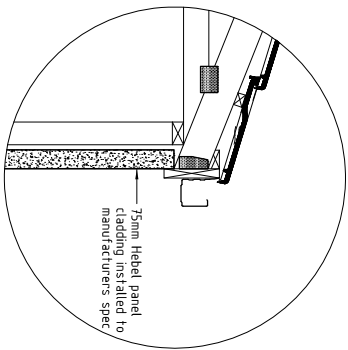
scale 1:100



Eaves gutter to be provided with overflow measures in accordance with NCC 3.5.2.4, (e.g. slotted gutter, 10mm spacer between back of gutter & fascia, front head of gutter to be min 10mm below top of fascia).

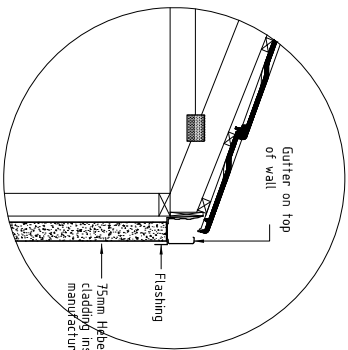
Typical eaves detail

scale 1:20



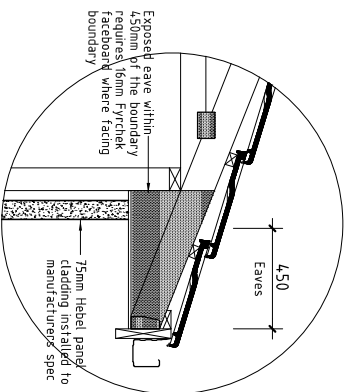
Typical fascia & gutter detail

scale 1:20



Typical gutter on wall detail

scale 1:20



Typical eaves detail

scale 1:20

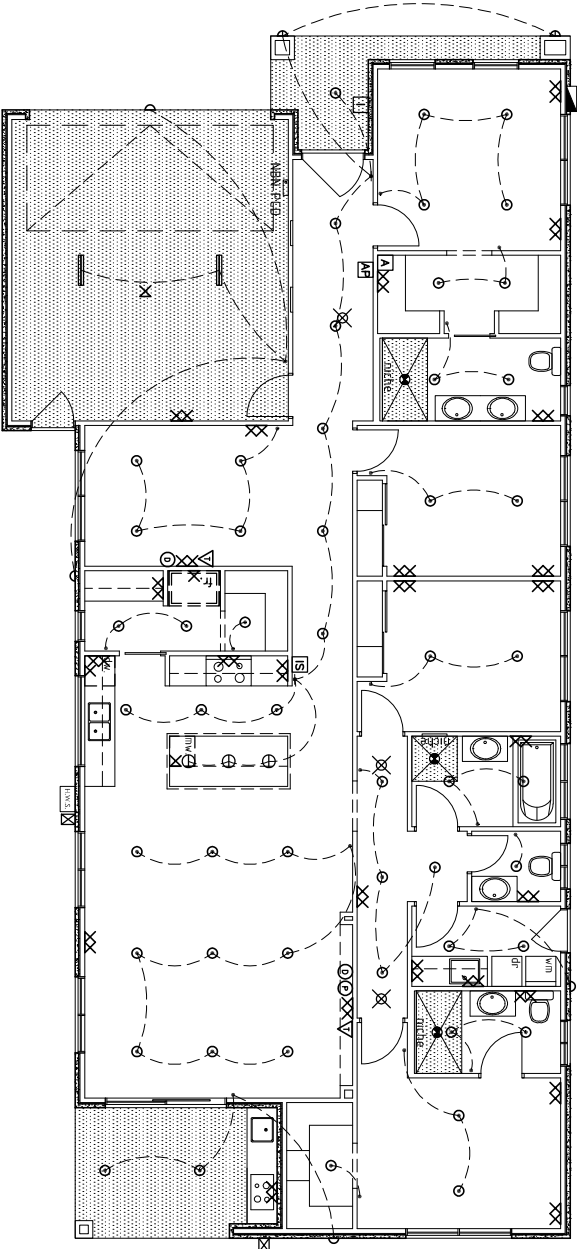
<p>Building Designer: Nessine Celik 35 Yellowbox Drive, Craigelburn VIC 3064 P: 9333 7788 F: 8339 7699 rcelike@celikon.com.au ABN: 76 128 995 110 Reg. No. DR-AD301728</p>	
<p>Proposed: Single Storey Dwelling Address: Lot 732 Radlata Street, Beveridge Client: AusWide Homes</p>	<p>Lot #: 1122 Revision #: Scale: 1:100 Date: 08/07/22</p>

SYMBOL	EXPLANATION	QUANTITY	WATTS
○	BATTEN/OYSTER LIGHT	-	18W MAX PER BULB
◐	PILLAR LIGHT	2	18W MAX PER BULB
◑	WALL MOUNTED LIGHT (SENSORED)	4	23W GLOBE
◒	FOOTLIGHTS	-	5W MAX PER BULB
✦	CHANDELER	-	5W MAX PER BULB
⊖	PENDANT LIGHT	3	5W MAX PER BULB
⊞	HPV/FAW/LIGHT/HEAT LAMP (4 LAMP/PSI)	-	15W LIGHT BULB
≡	FLUORESCENT LIGHT TUBE (TWIN)	2	30W MAX PER TUBE
⚡	FAN	-	
•	LIGHT SWITCH	17	
+	2 WAY LIGHT SWITCH	2	
⊙	LED DOWNLIGHT	53	6W MAX PER BULB
D	DIMMER	-	6W MAX PER BULB
S	SENSOR	-	
X	SINGLE GENERAL PURPOSE OUTLET	4	
XX	DOUBLE GENERAL PURPOSE OUTLET	26	
XX	DOUBLE GENERAL PURPOSE OUTLET W/ USB	-	
⊗	SMOKE DETECTOR	3	
⊕	PHONE POINT CONNECTION	1	
⊖	DATA POINT CONNECTION	2	
⊗	DOOR INTERCOM	1	
⊖	DOOR INTERCOM SCREEN	1	
∇	TELEVISION COAXIAL CABLE	2	
●	EXHAUST FAN (DUCTED)	3	
⊗	DOUBLE GPO WEATHER PROOF	2	
⊞	NBN PCD	1	
⊞	ALARM SENSORS	-	
⊞	ALARM PAD	1	
⊞	ALARM SYSTEM	1	
⊞	ALARM SIREN	-	
⊞	TV ANTENNA	-	
⊞	DUCTED VACUUM	-	

ILLUMINATION POWER DENSITY MUST NOT EXCEED 35W/m²
 *ALL DOWNLIGHTS TO BE SEALED

Lighting Layout

scale 1:100



Building Designer: Nesline Calk
 35 Yellowbox Drive, Craigelburn VIC 3064
 P: 8333 7788
 n.calk@celcom.com.au F: 8339 7899
 ABN 75 728 598 110 Reg No. DP-AD00128



Proposed: Single Storey Dwelling
 Address: Lot 732 Radlata Street, Beveridge
 Client: AusWide Homes

Job #: 1122
 Revision #:
 Scale: 1:100
 Date: 08/07/22

WINDOW SCHEDULE

W1, W2	W3	W4	W5, W6	W7	W8, W9	W10	W11	W12, W13
<p>MASTER 1800 x 910w Awning Window Colonial Bars</p>	<p>MASTER 500 x 1810w Sliding Window</p>	<p>MASTER ENS 1500 x 610w Awning Window Obscured Glass</p>	<p>BED 2 & BED 3 1500 x 1810w Sliding Window</p>	<p>BATH 1200 x 1510w Sliding Window Obscured Glass</p>	<p>POWDER & BED 4 ENS 1000 x 910w Sliding Window Obscured Glass</p>	<p>BED 4 1500 x 2110w Sliding Window</p>	<p>FAMILY & ALFRESCO 2100 x 2410w Sliding Door</p>	<p>FAMILY & MEALS 1800 x 1510w Sliding Window</p>

All glazing shall be carried out in accordance with AS1288. All glass sliding doors shall be clearly marked with safety markings. All framed glazing where the lowest sight line of glazing is less than 900mm shall be marked with safety markings. All glazing shall be carried out in accordance with AS1288.

W14	W15	W16
<p>KITCHEN 600 x 1810w Fixed Window</p>	<p>PANTRY 1500 x 610w Awning Window</p>	<p>LOUNGE 1800 x 1810w Sliding Window</p>

DOOR SCHEDULE

D1	D2	D3	D4
<p>ENTRY 340 x 1200w wing Door to be painted in "Sunmist"</p>	<p>GARAGE 2300 x 4800w Sectional Door Sectional in "Sunmist" finish</p>	<p>GARAGE 2100 x 820w Swing Door To be painted in "Sunmist"</p>	<p>LAUNDRY 2100 x 820w Half Glass - Swing Door To be painted in "Sunmist"</p>

Window Schedule
Scale: 1/100

<p>Building Designer: Nesline Calk 35 Yellowbox Drive, Craigelburn VIC 3064 P: 8333 7788 F: 8339 7699 n.calk@celcom.com.au Rsp No. DP-AD00128</p>		<p>Proposed: Single Storey Dwelling Address: Lot 732 Radlata Street, Beveridge Client: AusWide Homes</p>	<p>Job #: 1122 Revision #: 1 Scale: 1/100 Date: 06/07/22</p>
---	--	--	--



Occupancy Permit

Form 16 Building Act 1993 Building Regulations 2018 – Regulation 192

Permit No: BS-U 38620 9526132055962

Property Details: Lot (732) 1 Radiata Street BEVERIDGE VIC 3753

Title Details: LP/PS: PS831551B, Vol: 12387, Folio: 847

Municipal District: MITCHELL SHIRE COUNCIL

Building Permit Details

Building Permit No.: 9526132055962

Version of BCA applicable to building permit: BCA 2019 Volume 2 Amendment 1

Building Details

Building / Part of Building to which Permit Applies	Permitted Use	BCA Class	Maximum Floor Live Load	Maximum Number of People
Dwelling	Domestic	1a(a)	1.5kPa	N/A
Garage	Domestic	10a	2.5kPa	N/A

Performance Solution

A performance solution was used to determine compliance with the following performance requirements of the BCA that relate to the building or place of public entertainment to which this permit applies:

No	Relevant Performance Requirement	Details of Performance Solution
1	P2.1.1 Structural stability and resistance P2.2.2 Weatherproofing	To permit the use of Hebel Houses and Low Rise Multi Residential Power Panel External Walls System
2	P2.6.1 Building	To permit dual reticulation water system in lieu of a Rainwater Tank connected to all sanitary flushing

Reporting Authorities

The following bodies are reporting authorities for the purposes of the application for this permit in relation to the matters set out below.

Reporting Authority	Matter Reported On or Consented To	Relevant Regulation
Council	Point of discharge of storm water	Regulation 133(2)

Suitability for occupation

At the date this occupancy permit is issued, the building or part of a building or place of public entertainment to which this permit applies is suitable for occupation.

Relevant Building Surveyor

Name: Yavuz (Leo) Demirel

Address: Suite 8, 240 Sydney Road COBURG VIC 3058

Email: info@buildingsurveyorscode.com.au

Building practitioner registration no.: BS-U 38620

T: (03) 8658-9302 • E: info@buildingsurveyorscode.com.au

Suite 8, 240 Sydney Road COBURG VIC 3058

<http://www.buildingsurveyorscode.com.au>

POWERED BY - PERMIT PRO  BETTER BUILT SOFTWARE

Occupancy Permit No.: BS-U 38620 9526132055962
Date of Issue: 30/01/2023
Date of Final Inspection: 30/01/2023

Signature:

A handwritten signature in black ink, appearing to be 'L. J.', written over a horizontal line.